



CAFB 98

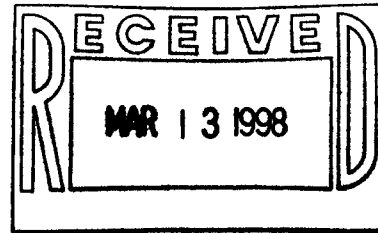
DEPARTMENT OF THE AIR FORCE
HEADQUARTERS 27th FIGHTER WING (ACC)
CANNON AIR FORCE BASE NEW MEXICO

18 FEB 1998

Colonel James A. Thomas III
Commander, 27th Support Group
110 E Sextant Avenue Suite 1098
Cannon AFB NM 88103-5323



Mr. Benito J. Garcia, Chief
Hazardous and Radioactive Materials Bureau
New Mexico Environment Department
2044 Galisteo Street
PO Box 26110
Santa Fe NM 87502




Dear Mr. Garcia

Attached for your information and approval is the Final Work Plan for Site Inspection for Areas of Concern E, F, G, and H at Cannon Air Force Base (AFB).

If you have any questions, please call Mr. John Pike at (505) 784-1092 or Mr. Sanford Hutsell at (505) 784-6378, of my Environmental Flight.

Sincerely



JAMES A. THOMAS III, Colonel, USAF

Attachment:
Final Work Plan

cc:
NMED w/o Atch (C. Will)
NMED GW Bureau (J. Jacobs)
EPA Region VI (D. Neleigh)

LIBRARY COPY

CERCLA SITE INSPECTIONS AT
AREAS OF CONCERN (AOCS)
E, F, G, AND H
CANNON AFB, NEW MEXICO




Prepared for
U.S. Department of the Army
Corps of Engineers, Omaha District
Omaha, Nebraska

January 1998

WORK PLAN

CERCLA SITE INSPECTIONS AT AREAS OF CONCERN (AOCS) E, F, G, AND H CANNON AFB, NEW MEXICO



Prepared for
U.S. Department of the Army
Corps of Engineers, Omaha District
Omaha, Nebraska

January 1998

TABLE OF CONTENTS

SECTION	PAGE
Section 1	Introduction 1-1
1.1	PURPOSE AND SCOPE..... 1-1
1.2	REGULATORY FRAMEWORK 1-1
Section 2	Cannon AFB Facility Description 2-1
2.1	SETTING - PHYSICAL GEOGRAPHY 2-1
2.2	DEMOGRAPHICS AND LAND USE NEAR CANNON AFB 2-1
2.3	CLIMATOLOGY 2-1
2.4	GEOLOGY 2-2
2.5	HYDROGEOLOGY 2-4
2.6	SOILS 2-6
2.7	BACKGROUND METALS CONCENTRATIONS IN SOIL AND WATER QUALITY..... 2-6
2.8	BIOLOGICAL RESOURCES 2-7
	2.8.1 Plant Resources 2-7
	2.8.2 Wildlife Resources..... 2-8
Section 3	Decision Process 3-1
3.1	DESCRIPTION OF THE DECISION PROCESS..... 3-1
3.2	PRELIMINARY DEVELOPMENT OF SITE CONCEPTUAL EXPOSURE MODELS (SCEMs) 3-2
3.3	CRITICAL DATA 3-4
3.4	DETECTION LIMITS 3-4
3.5	EVALUATION OF BACKGROUND CONCENTRATIONS 3-5
	3.5.1 Metals..... 3-5
	3.5.2 Pesticides..... 3-5
3.6	SCREENING-LEVEL HEALTH RISK EVALUATION METHODOLOGY 3-5
	3.6.1 Derivation of Screening Criteria 3-6
Section 4	Field Sampling Procedures..... 4-1
4.1	RUNWAY RUBBLE PILE (AOC-E) 4-1
	4.1.1 Site Description..... 4-1
	4.1.2 Sampling Objectives 4-1

TABLE OF CONTENTS

SECTION	PAGE
4.1.3	Sampling Locations, Frequencies, and Analysis 4-2
4.1.3.1	Geophysical Survey 4-2
4.1.3.2	Soil Borings 4-3
4.2	CALIBRATION TARGET AREA (AOC-F) 4-4
4.2.1	Site Description..... 4-4
4.2.2	Sampling Objectives 4-4
4.2.3	Sampling Locations, Frequencies, and Analysis 4-5
4.2.3.1	Hand Auger Borings 4-5
4.2.3.2	Surface Soil Sampling..... 4-5
4.3	DISTURBED AREA (AOC-G)..... 4-6
4.3.1	Site Description..... 4-6
4.3.2	Sampling Objectives 4-6
4.3.3	Sampling Locations, Frequencies, and Analysis 4-6
4.3.3.1	Soil Borings 4-6
4.4	DISTURBED AREA (AOC-H)..... 4-7
4.4.1	Site Description..... 4-7
4.4.2	Sampling Objectives 4-7
4.4.3	Sampling Locations, Frequencies, and Analysis 4-8
4.4.3.1	Soil Borings 4-8
4.5	BACKGROUND PESTICIDE CONCENTRATIONS IN OLD HOUSING AREA..... 4-9
4.6	SAMPLE DESIGNATION..... 4-9
4.7	SAMPLING EQUIPMENT AND PROCEDURES 4-10
4.8	SAMPLE HANDLING, DOCUMENTATION, AND ANALYSIS 4-11
Section 5	References..... 5-1

List of Appendices

- Appendix A Quality Assurance Project Plan Addendum
- Appendix B Site Safety and Health Plan Addendum
- Appendix C Standard Operating Procedures
- Appendix D EPA Region VI Human Health Media-Specific Screening Alternatives

TABLE OF CONTENTS

List of Tables, Figures, and Appendices

List of Tables

Table 2-1	Federal- and State-Protected Animals Potentially Occurring in the Vicinity of Cannon AFB (Curry County)
Table 2-2	Summary of Background Elemental Concentrations in Soil Samples at Cannon AFB, New Mexico
Table 2-3	Regional Water Quality - Ogallala Aquifer
Table 2-4	Water Quality Summary for Cannon AFB Production Wells and Monitoring Wells
Table 4.1-1	Project Soil Sampling Breakdown Runway Rubble Pile (AOC-E)
Table 4-2	Sample Containers, Preservation, and Holding Times for Soil Samples
Table 4.2-1	Project Soil Sampling Breakdown Calibration Target Berm (AOC-F)
Table 4.3-1	Project Soil Sampling Breakdown Disturbed Area (AOC-G)
Table 4.4-1	Project Soil Sampling Breakdown Disturbed Area (AOC-H)

List of Figures

Figure 1-1	Site Plan and Location of Areas of Concern
Figure 2-1	Generalized Geologic Strata at Cannon Air Force Base, New Mexico
Figure 2-2	Potentiometric Surface Contour Map, Vicinity of Cannon Air Force Base, New Mexico
Figure 2-3	Water Well Locations on and Near Cannon Air Force Base, New Mexico
Figure 2-4	Distribution of Soils by Type, Cannon Air Force Base, New Mexico
Figure 3-1	Decision Diagram
Figure 3-2	Site Conceptual Exposure Model AOC-E - Human Exposures
Figure 3-3	Site Conceptual Exposure Model AOC-F - Human Exposures
Figure 3-4	Site Conceptual Exposure Model AOC-G - Human Exposures
Figure 3-5	Site Conceptual Exposure Model AOC-H - Human Exposures
Figure 4-1	Site Plan and Location of AOC-E
Figure 4-2	Site Plan and Location of AOC-F
Figure 4-3	AOC-F Sample Location Plan
Figure 4-4	Site Plan and Sampling Location Plan for Background Pesticide Concentrations
Figure 4-5	Site Plan and Sampling Locations - AOC-G
Figure 4-6	Site Plan and Sampling Locations - AOC-H

TABLE OF CONTENTS

Acronym List

A-E	Architect-Engineer
AFB	Air Force Base
AOC	Area of Concern
ASTM	American Society for Testing and Materials
B.P.	Before Present
BGS	Below Ground Surface
BRA	Baseline Risk Assessment
CEC	Cation Exchange Capacity
CERCLA	Comprehensive Environmental Response, Compensation, and Liability Act
cm	Centimeter(s)
cm/sec	Centimeter(s)-per-second
cm/yr	Centimeter(s)-per-year
COC	Chemical of Concern
DOT	Department of Transportation
DQCR	Daily Quality Control Report
DQO	Data Quality Objective
EM	Electromagnetic
EPA	Environmental Protection Agency
ft/yr	Feet-per-year
FSP	Field Sampling Plan
gal/ft	Gallons-per-foot
gpm	Gallons-per-minute
HA	Hand Auger Boring
HQ	Hazard Quotient
ICP	Inductively Coupled Plasma
IDW	Investigation-Derived Waste
IEUBK	Integrated Exposure Uptake Biokinetic
Km/hr	Kilometer(s)-per-hour
L/min	Liters-per-minute
m ³ /m	Cubicmeters-per-meter
m/yr	Meter(s)-per-year
mg/kg	Milligrams-per-kilogram
mg/L	Milligrams-per-Liter
MSL	Mean Sea Level
MS/MSD	Matrix Spike/Matrix Spike Duplicate
MSC	Media-Specific Concentration
NWR	National Wildlife Refuge
PPE	Personal Protective Equipment
QA/QC	Quality Assurance/Quality Control
QAPP	Quality Assurance Project Plan
RCRA	Resource Conservation and Recovery Act
RfD	Reference Dose
RI/FS	Remedial Investigation/Feasibility Study
SB	Soil Boring

TABLE OF CONTENTS

Acronym List

SCEM	Site Conceptual Exposure Model
SSHP	Site Safety and Health Plan
SI	Site Inspection
SOP	Standard Operating Procedure
SOS	Scope of Services
SS	Surface Soil Sample
TM	Technical Manager
USACE	United States Army Corps of Engineers
USEPA	United States Environmental Protection Agency
UTL	Upper Tolerance Limit
W-C	Woodward-Clyde

1.1 PURPOSE AND SCOPE

This Work Plan (WP) describes the field sampling requirements for the completion of Comprehensive Environmental Response, Compensation, and Liability Act (CERCLA) Site Inspections (SI) to be completed at four Areas of Concern (AOCs) at Cannon Air Force Base (AFB) near Clovis, New Mexico. These AOCs include AOC-E, -F, -G, and -H. A map of Cannon AFB and the locations of the four AOCs are shown on Figure 1-1.

This WP describes the investigative activities required to provide the necessary information to determine the presence or absence of chemical contamination which may pose an unacceptable risk to human health or the environment at the four AOCs.

This WP is based on and meets the data requirements established in the Scope of Services (SOS) provided by USACE, Omaha District. It includes preparing planning documents, doing a field investigation (surface and subsurface soil sampling), analyzing the field samples for chemicals, evaluating the chemical data, comparing the analytical results to established media-specific concentrations (MSCs), and preparing the final SI report.

Section 2.0 discusses the decision process to be used, including information on site conceptual exposure models and screening-level health risk evaluation methodology.

Section 3.0 includes field sampling procedures and site-specific sampling objectives.

Appendix A contains the QAPP Addendum. Appendix B contains the SSHP Addendum. SOPs are in Appendix C. EPA Region VI Human Health Media-Specific Screening Alternatives are in Appendix D.

1.2 REGULATORY FRAMEWORK

This WP follows the United States Army Corps of Engineers (USACE) specified guidance from the United States Environmental Protection Agency (USEPA) "Guidance for Performing Site Inspections under CERCLA," USEPA OSWER Directive 93415.1-05 (September 1992).

LEGEND

- AOC** **DESIGNATED AREA**
- E RUNWAY RUBBLE PILE
- F CALIBRATION TARGET BERM
- G DISTURBED AREA
- H DISTURBED AREA

