



DEPARTMENT OF THE ARMY  
US ARMY INSTALLATION MANAGEMENT COMMAND  
HEADQUARTERS, UNITED STATES ARMY GARRISON, FORT BLISS  
1741 MARSHALL ROAD  
FORT BLISS, TX 79916

ENTERED

RECEIVED

December 12, 2014

DEC 18 2014

NMED  
Hazardous Waste Bureau

Environmental Division

Mr. David Cobrain  
Project Leader  
New Mexico Environmental Department-HWB  
2905 Rodeo Park Drive East, Building 1  
Santa Fe, New Mexico 87505-6303

Dear Mr. Cobrain:

On June 19, 2014, the Directorate of Public Works, Environmental Division conducted the annual Post-Closure Site inspection of the Dona Ana Range Camp Sanitary Landfill, Solid Waste Management Unit (SWMU) No. 29/FTBL-011 as per NMED letter dated May 27, 2008. The correspondence indicated that the following information must be included in the site inspection; observations of the run-on controls, landfill cover and submit photographs and descriptions of the site to NMED annually.

During the inspection of the SWMU-29/FTBL-011 landfill on June 19, 2014, the landfill cover, native vegetative, fence, signage and run-on controls were found to be in very good condition.

If you have any questions concerning this report, please do not hesitate to contact Isaac Trejo, at 915-568-1153, [isaac.trejo@us.army.mil](mailto:isaac.trejo@us.army.mil).

Sincerely,

*Sylvia A. Waggoner*  
Sylvia A. Waggoner  
Chief, Compliance Branch  
Directorate of Public Works

Enclosures

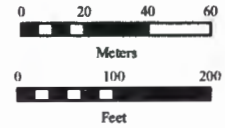


### DERA Sites FTBL-011

Dona Ana Range Camp  
Fort Bliss, TX



- GPS'ed Fence Posts
- Road Centerline
- Fence Line: As-Built
- Database Fence Line



SCALE 1:2,400

IMAGERY SOURCE: USGS 2008

Map Location



**Dona Ana Range Camp Sanitary Landfill Inspection  
SWMU-29/FTBL-011**

Unit: IMBW- PWE

Inspection Date: 06-19-2014

Facility ID: SWMU-29/FTBL-11

Facility Name: Dona Ana Range Camp Sanitary Landfill #11


Assessor: Ron Baca

\* Telephone Number: (915) 568-7979

Email Address: ronald.h.baca.ctr@mail.mil

List of Observations:

1. Observation: The cover on the landfill was found to be in good condition SWMU-29 / FTBL-011 landfill.
2. Observation: Vegetation is very robust on the surrounding area of the landfill and on the final cover.
3. Observation: Signage and fences were in good condition.
4. Observation: Run-on control to the north of the landfill is in very good condition.


Observations #1	
Observation: Looking north across SWMU- 29 / FTBL-011 landfill.. The cover was found to be in very good condition. Note : The ground vegetation on final cover.	

**Dona Ana Range Camp Sanitary Landfill Inspection  
SWMU-29/FTBL-011**

<p><b>Observations #1</b></p> <p><b>Observation:</b> Looking northwest across SWMU-29 / FTBL-011 landfill. The cover was found to be in very good condition.</p> <p><b>Note :</b> The ground vegetation on final cover.</p>	 <p>A photograph showing a desert landscape with sparse, dark green scrub vegetation in the foreground and middle ground. In the background, there are low mountains under a blue sky with scattered white clouds. A red date stamp '19 10 23' is visible in the bottom right corner of the image.</p>
---	--

<p><b>Observation #2</b></p> <p><b>Observation:</b> Looking west across SWMU-29 / FTBL-011 landfill. The vegetation is very robust on the final cover.</p>	 <p>A photograph showing a desert landscape with dense, dark green scrub vegetation in the foreground and middle ground. The sky is blue with scattered white clouds. A red date stamp '19 10 23' is visible in the bottom right corner of the image.</p>
--	---

**Dona Ana Range Camp Sanitary Landfill Inspection  
SWMU-29/FTBL-011**

<p><b>Observation #2</b></p> <p><b>Observation:</b> Looking southwest across SWMU-29 / FTBL-011 landfill. The Vegetation is very robust on the final cover.</p>	
---	--

;


<p><b>Observation #3</b></p> <p><b>Observation:</b> Looking north SWMU-29 / FTBL-011 Gate and fencing is in very good condition.</p>	
--	--


**Dona Ana Range Camp Sanitary Landfill Inspection  
SWMU-29/FTBL-011**

<p>Observation #3</p> <p>Observation: Looking north, SWMU-29 / FTBL-011 signage and fencing is in very good condition. Note vegetation</p>	 <p>A photograph showing a white sign on a wooden post that reads "OFF LIMITS". The sign is positioned in a desert landscape with sparse, dry vegetation and a clear blue sky with scattered white clouds. In the background, there are low mountains. A red timestamp "19 14:24" is visible in the bottom right corner of the photo.</p>
--	---

<p>Observation #3</p> <p>Observation: Looking north SWMU-29 / FTBL-011 signage and fencing is in very good condition. Note vegetation</p>	 <p>A photograph showing a white sign on a wooden post that reads "DANGER RESTRICTED AREA". The sign is positioned in a desert landscape with sparse, dry vegetation and a clear blue sky with scattered white clouds. In the background, there are low mountains. A red timestamp "19 14:25" is visible in the bottom right corner of the photo.</p>
---	---

**Dona Ana Range Camp Sanitary Landfill Inspection  
SWMU-29/FTBL-011**

Observation #4	
Observation: Looking west SWMU-29 / FTBL-011 the Run-off control to the north of the landfill is in very good condition	

Observation #4	
Observation: Looking east SWMU-29 / FTBL-011 the Run-off control to the north of the landfill is in very good condition	