

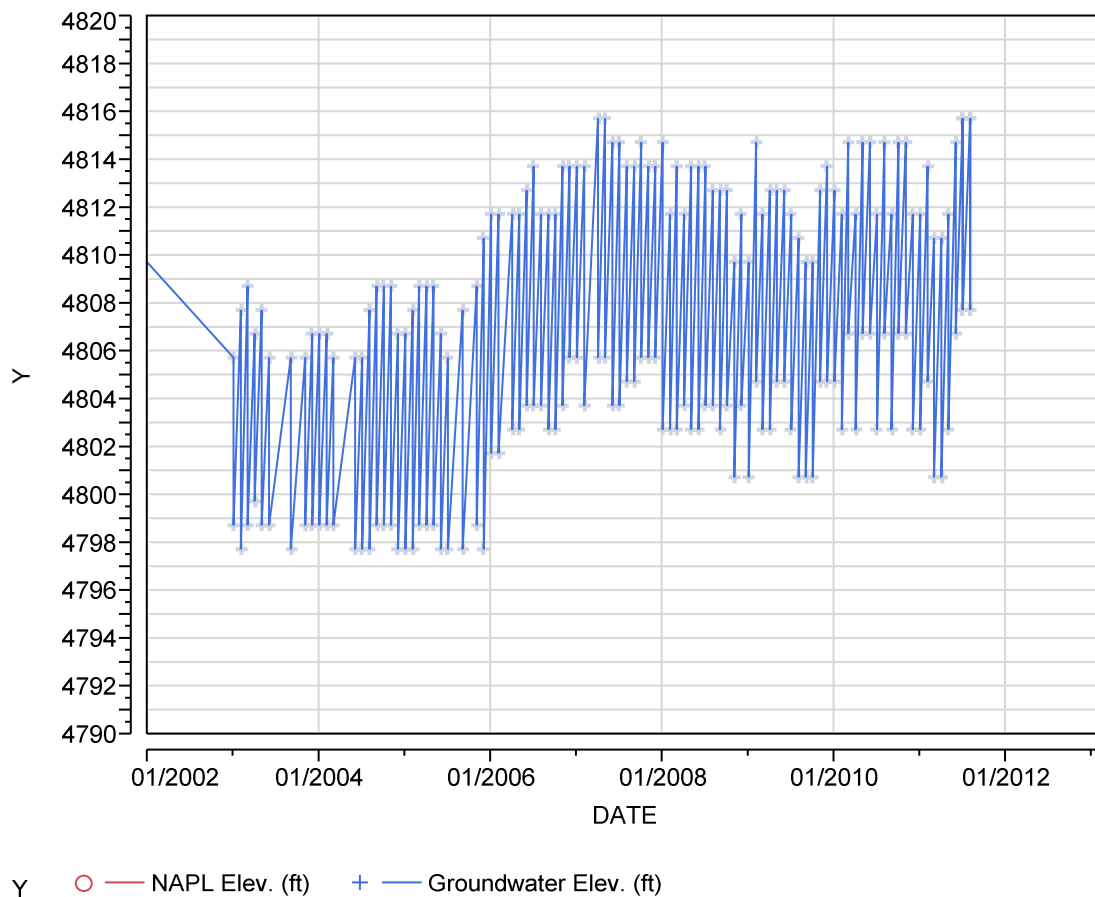
APPENDIX F-1
Water-Level Hydrographs

THIS PAGE INTENTIONALLY LEFT BLANK

Water-Level Hydrographs

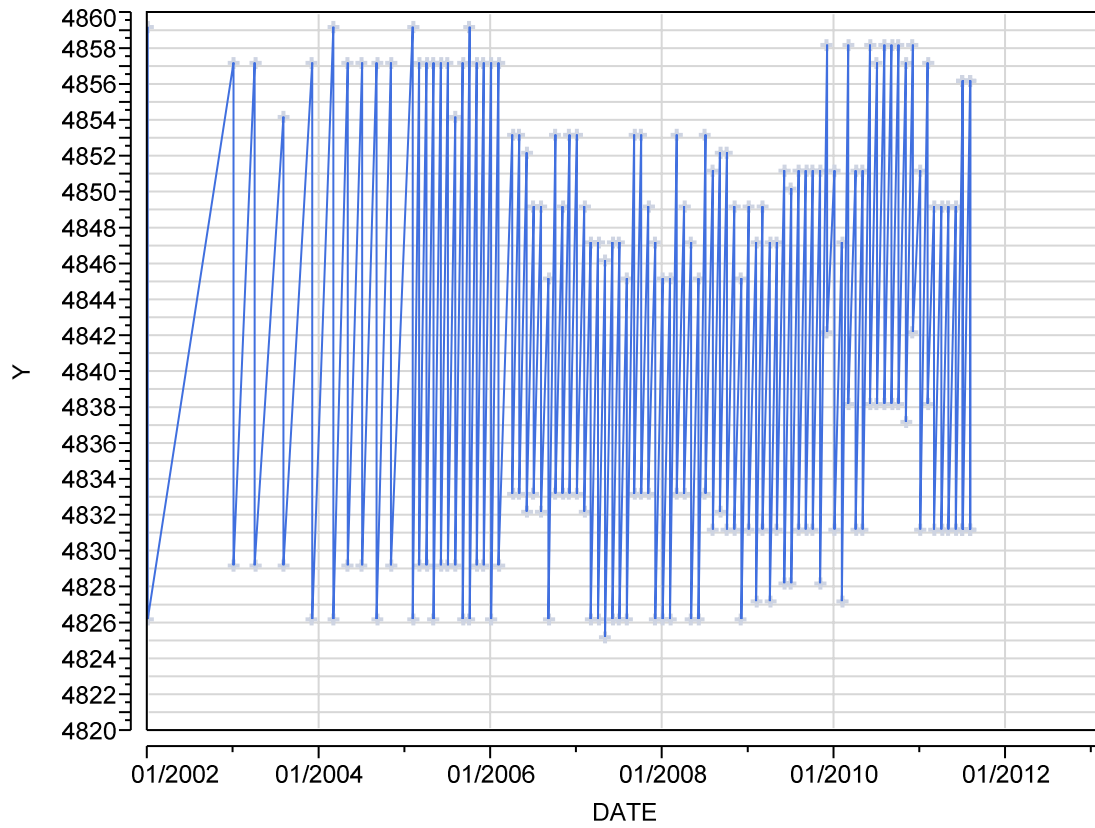
Well ID KAFB-003

Hydrograph



Well ID KAFB-015

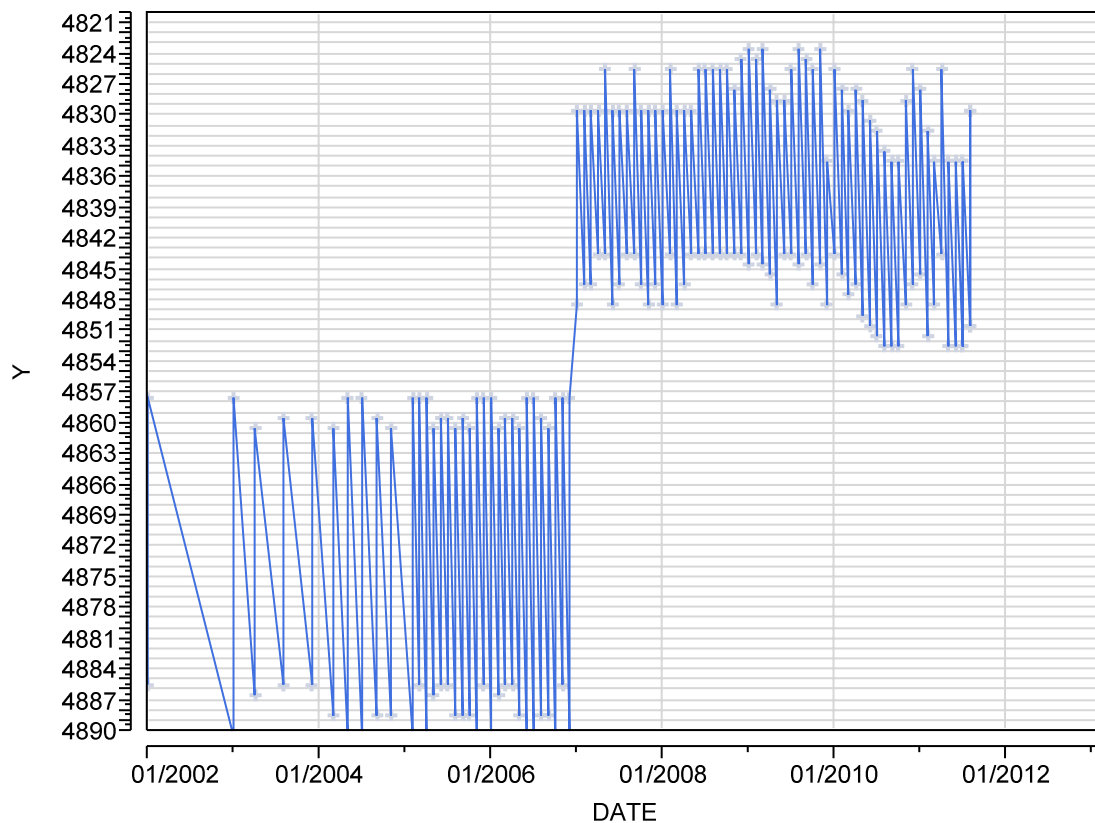
Hydrograph



Y ○ — NAPL Elev. (ft) + — Groundwater Elev. (ft)

Well ID KAFB-016

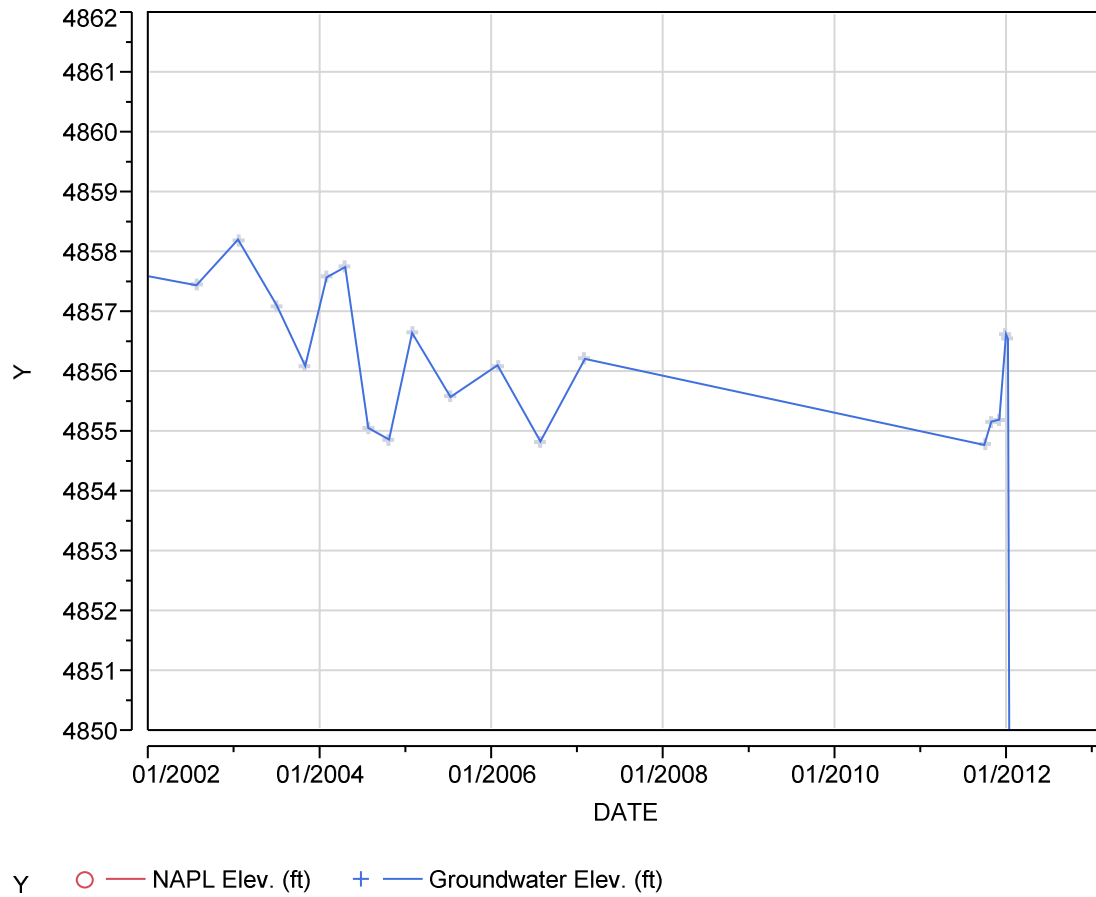
Hydrograph



Y o — NAPL Elev. (ft) + — Groundwater Elev. (ft)

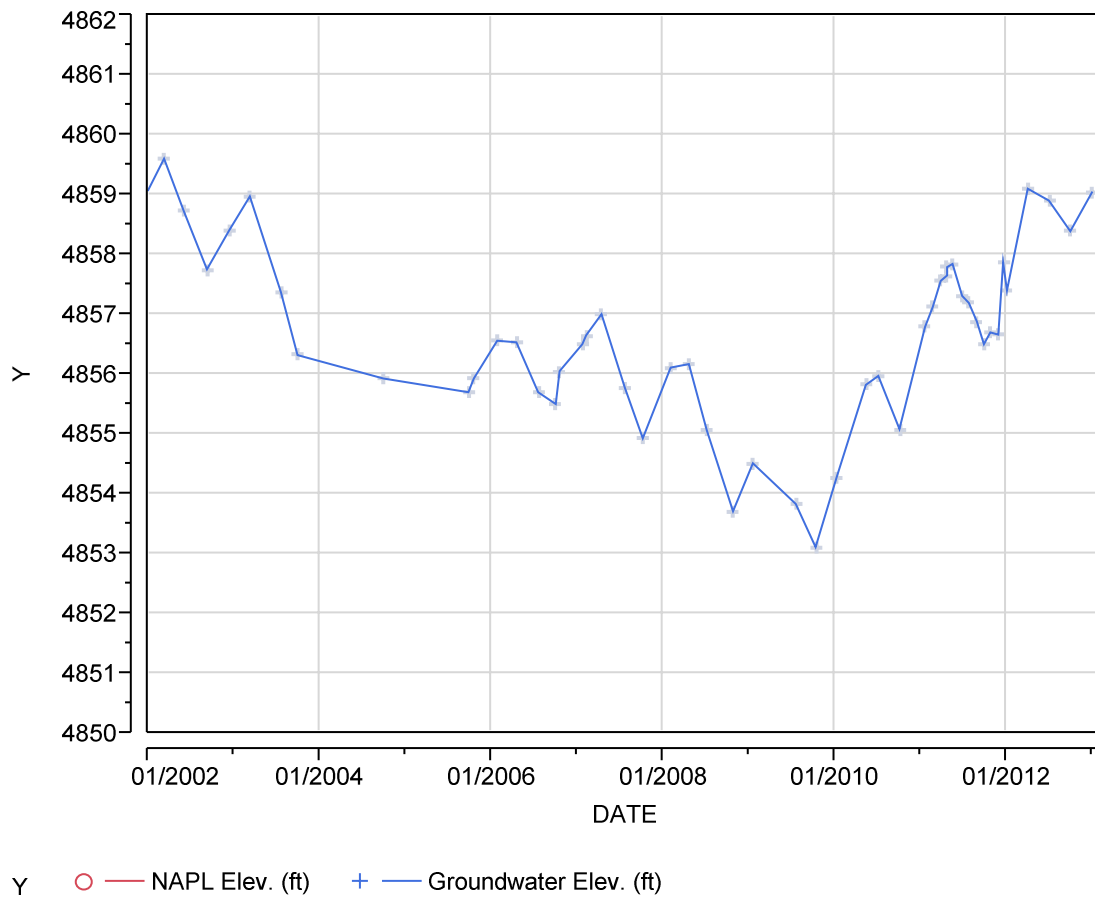
Well ID KAFB0510MW

Hydrograph



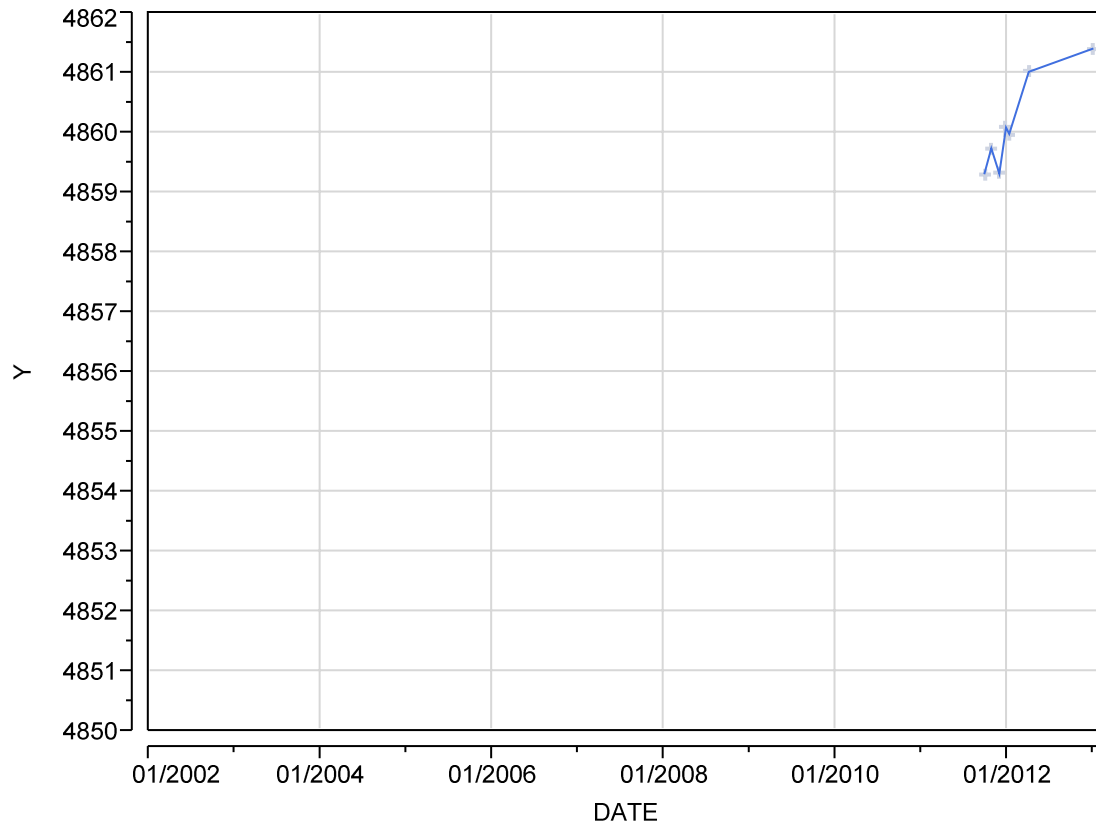
Well ID KAFB3411

Hydrograph



Well ID KAFB0118

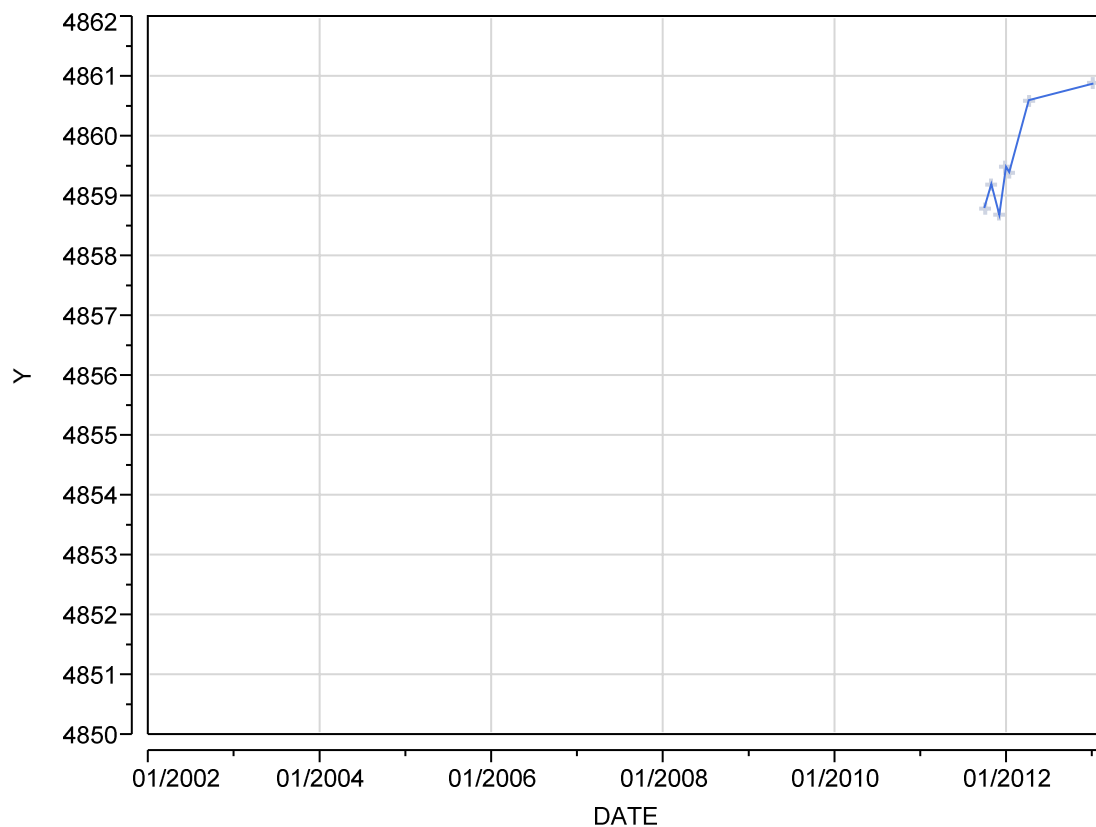
Hydrograph



Y ○ — NAPL Elev. (ft) + — Groundwater Elev. (ft)

Well ID KAFB0119

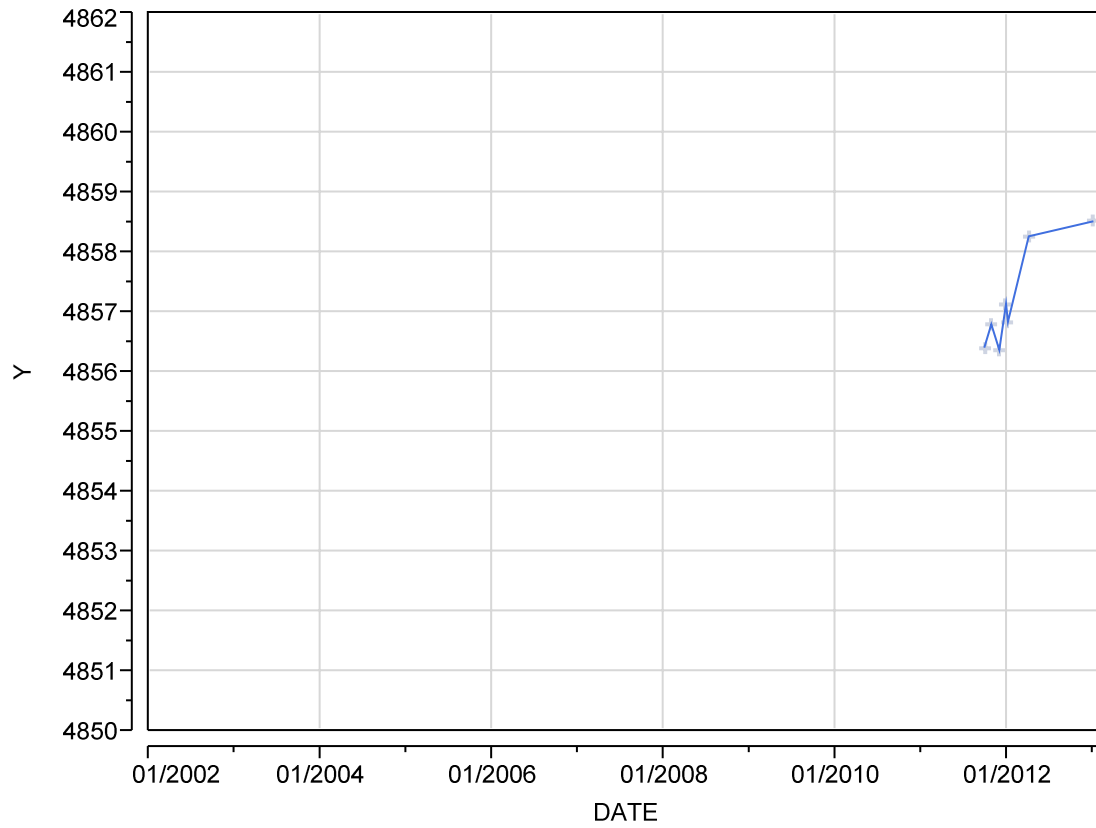
Hydrograph



Y ○ — NAPL Elev. (ft) + — Groundwater Elev. (ft)

Well ID KAFB0121

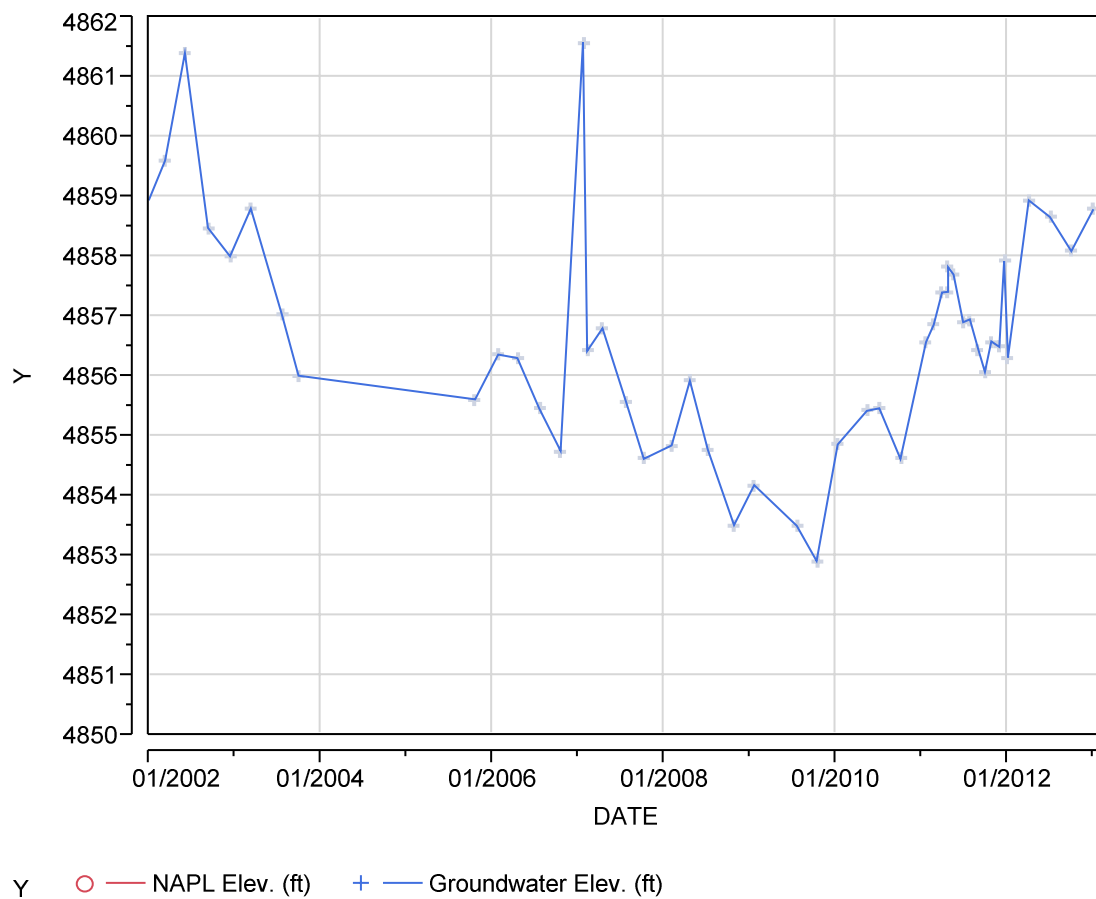
Hydrograph



Y ○ — NAPL Elev. (ft) + — Groundwater Elev. (ft)

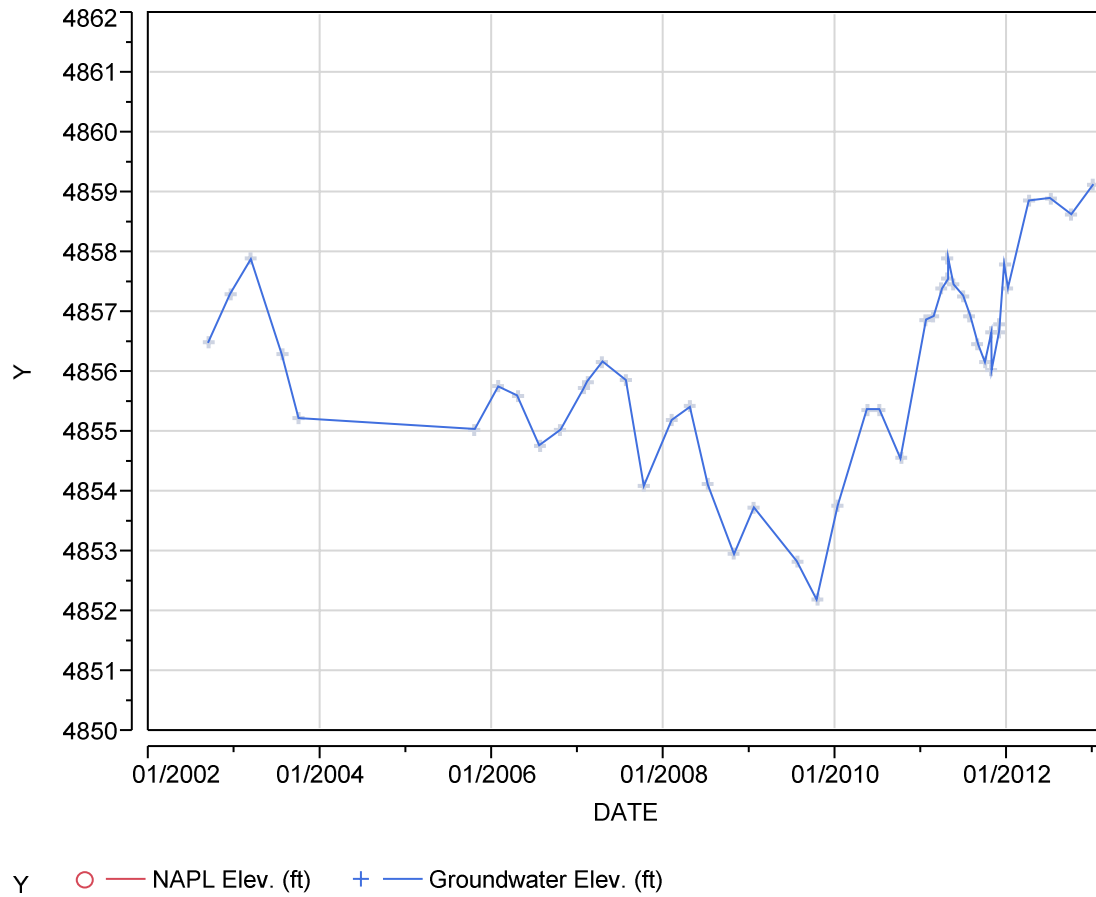
Well ID KAFB-106001

Hydrograph



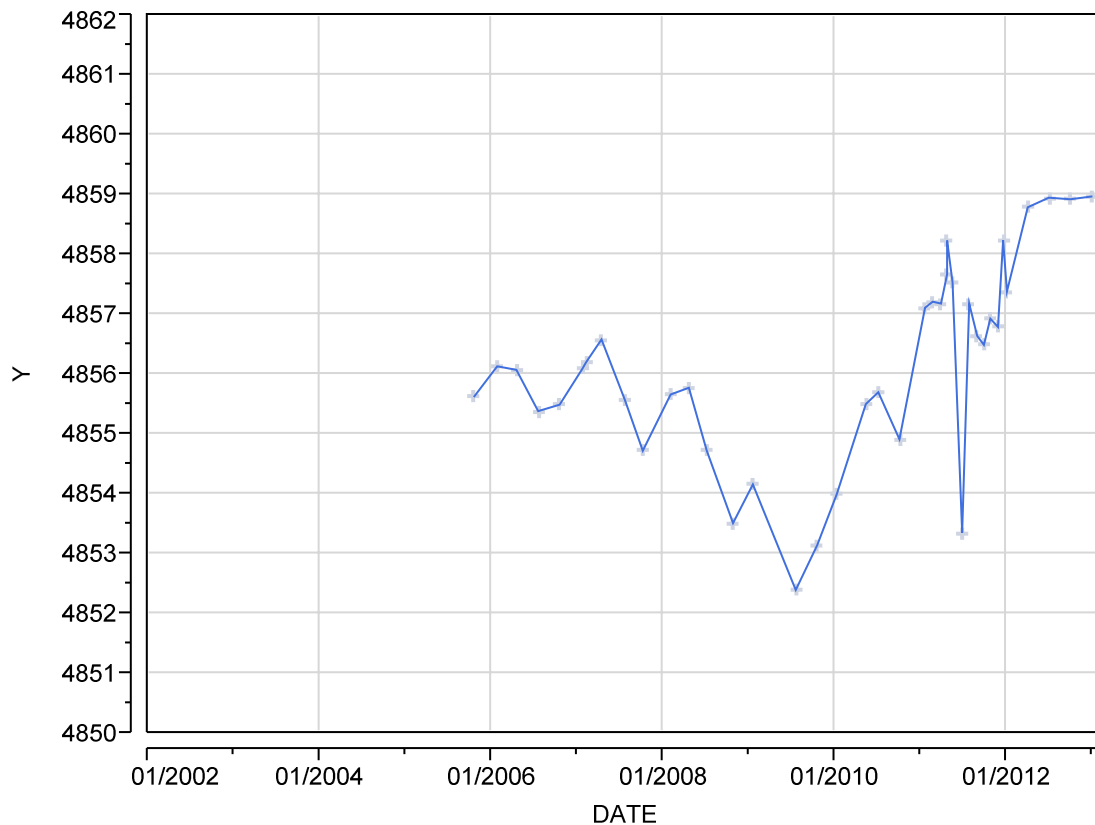
Well ID KAFB-106002

Hydrograph



Well ID KAFB-106003

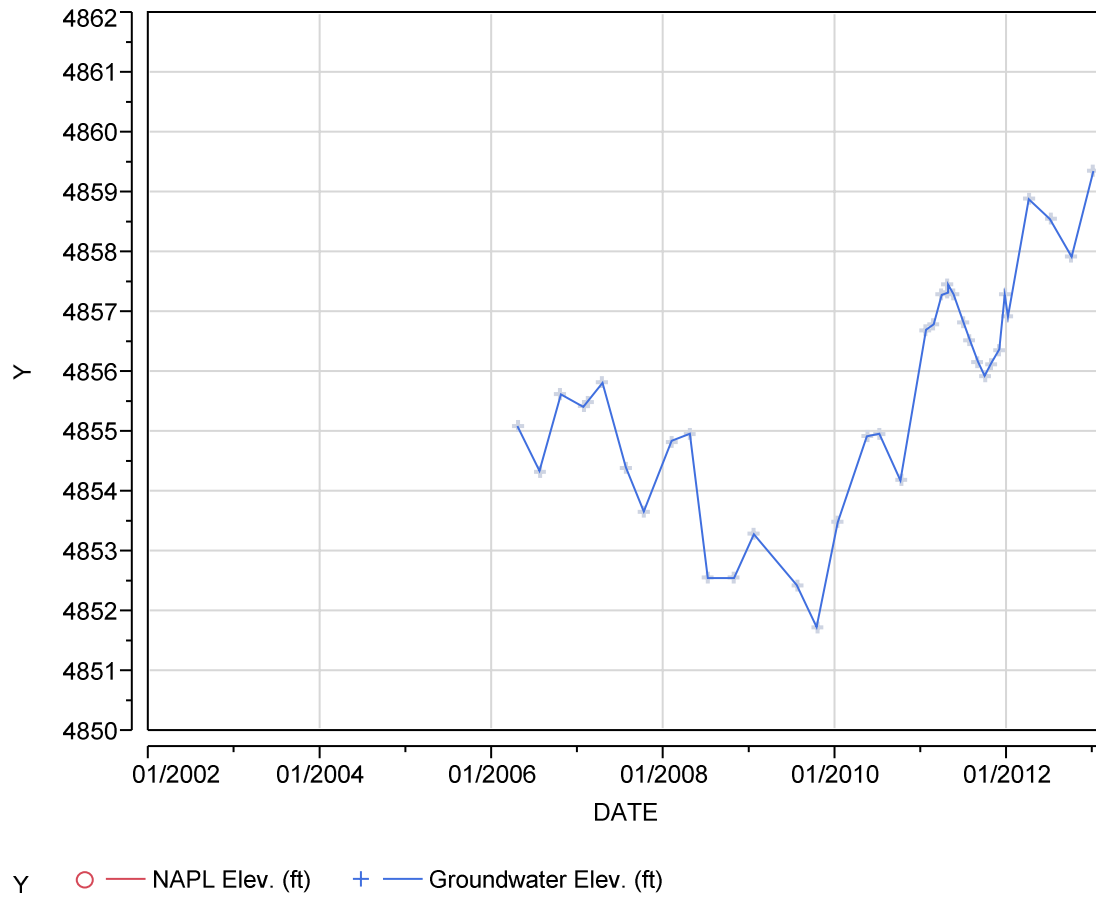
Hydrograph



Y o — NAPL Elev. (ft) + — Groundwater Elev. (ft)

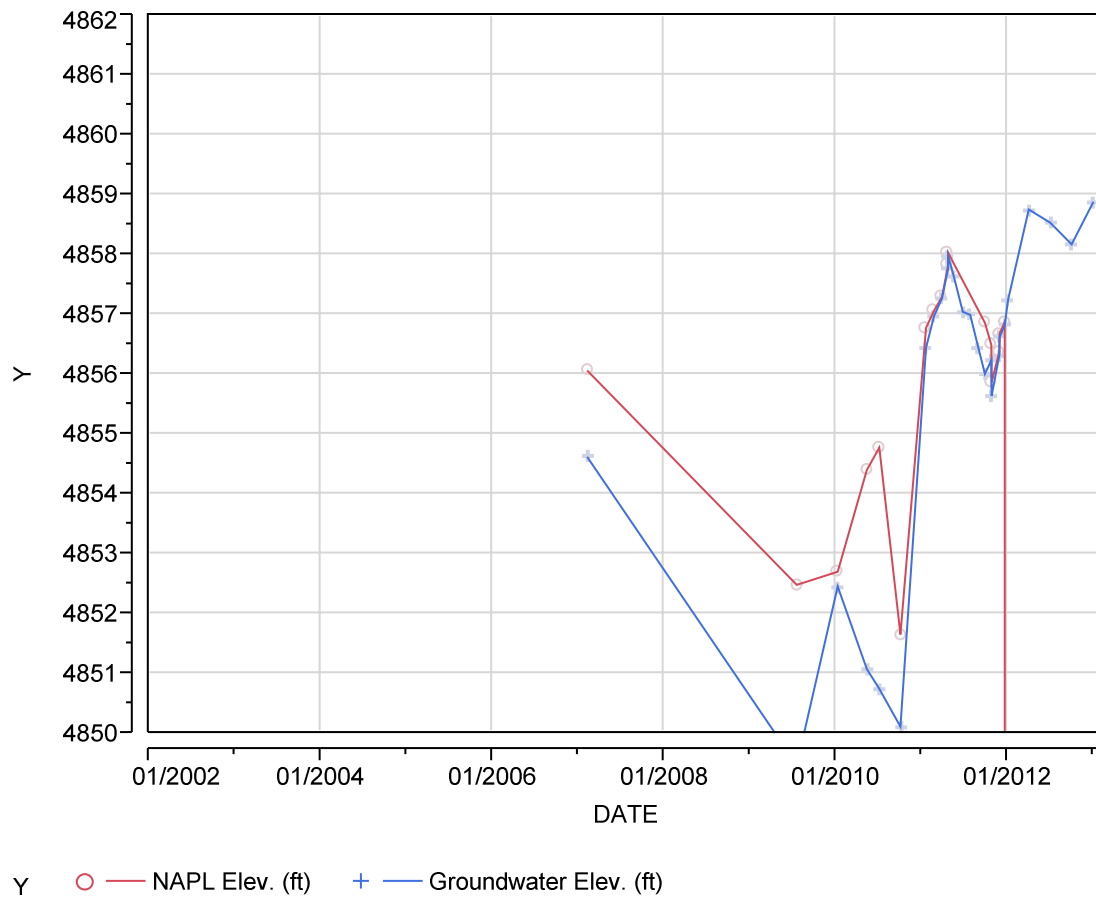
Well ID KAFB-106004

Hydrograph



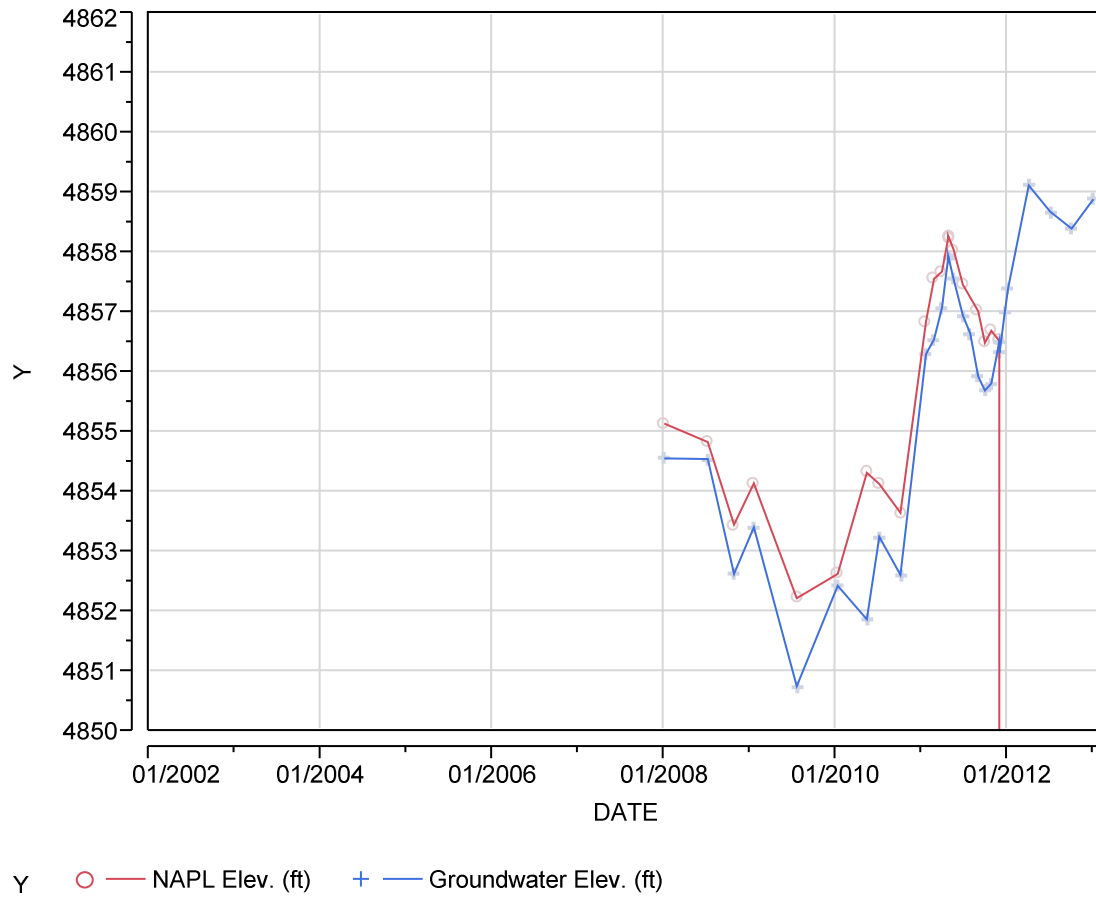
Well ID KAFB-106005

Hydrograph



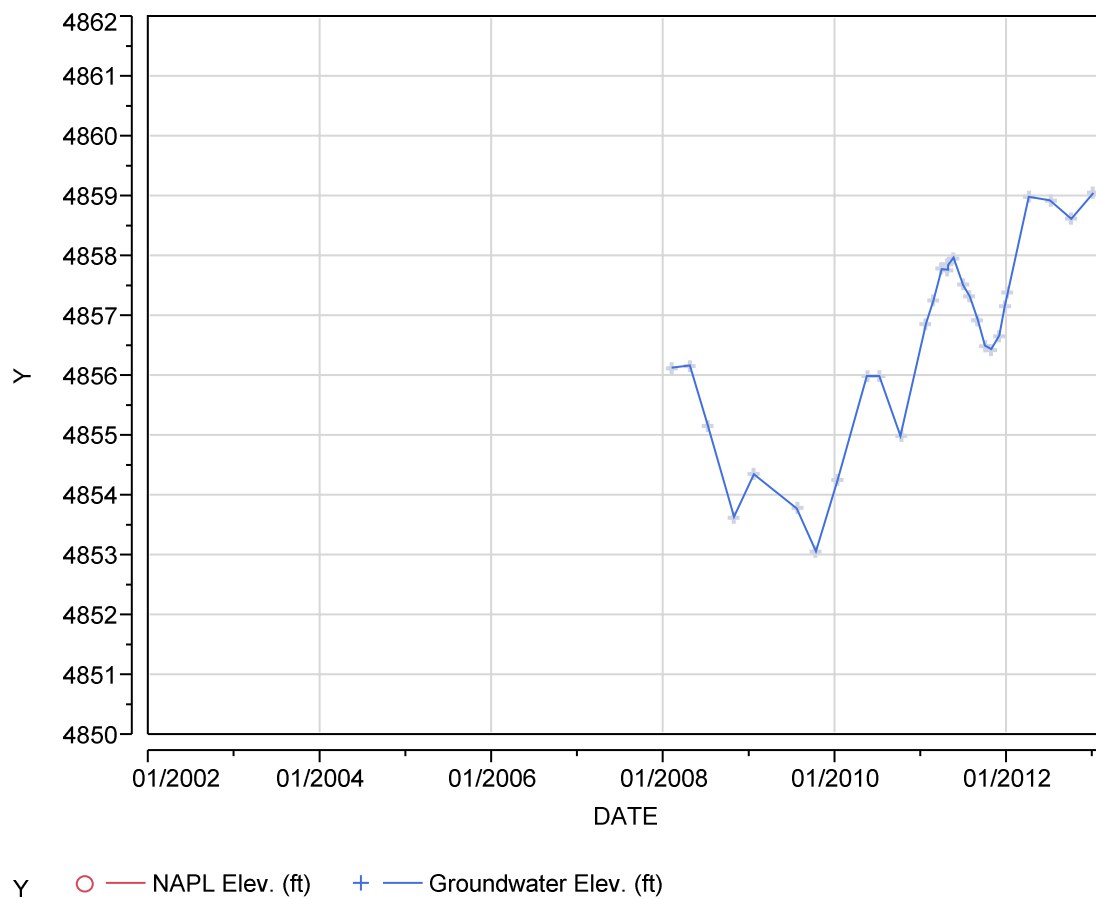
Well ID KAFB-106006

Hydrograph



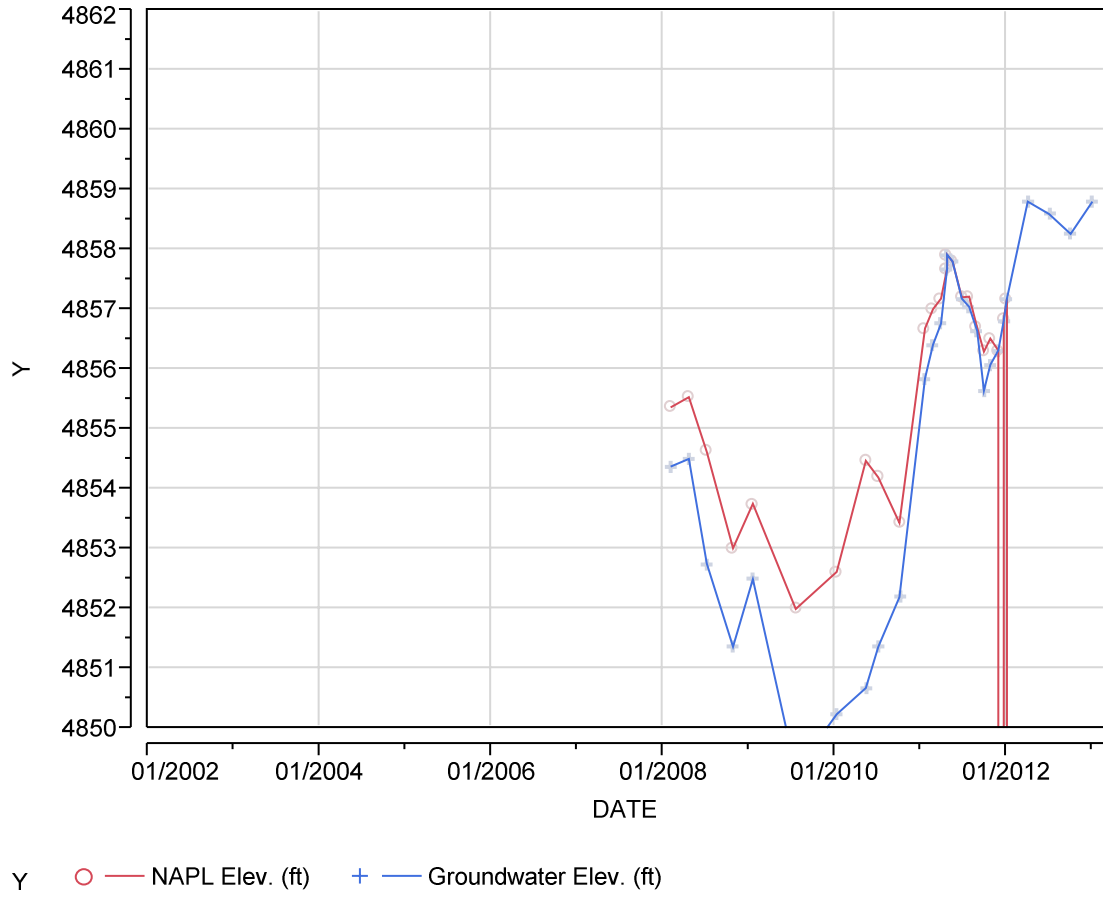
Well ID KAFB-106007

Hydrograph



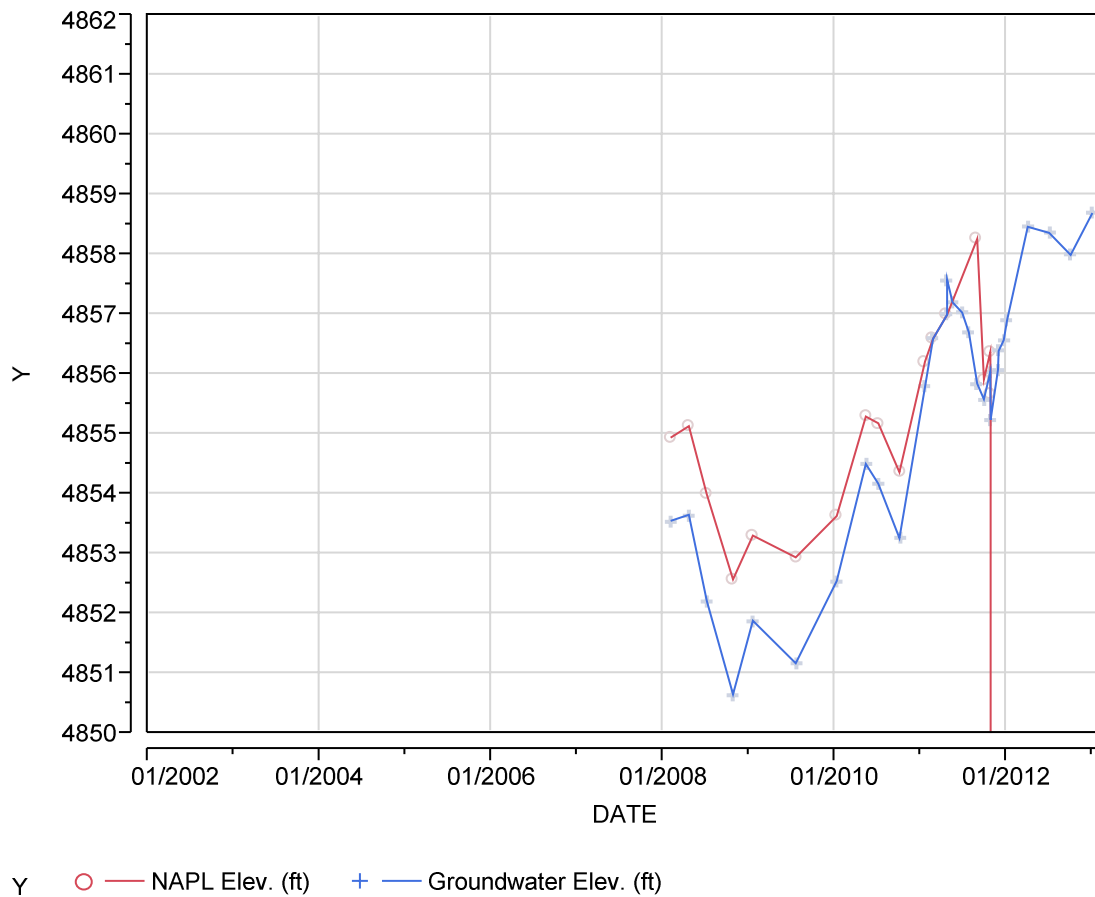
Well ID KAFB-106008

Hydrograph



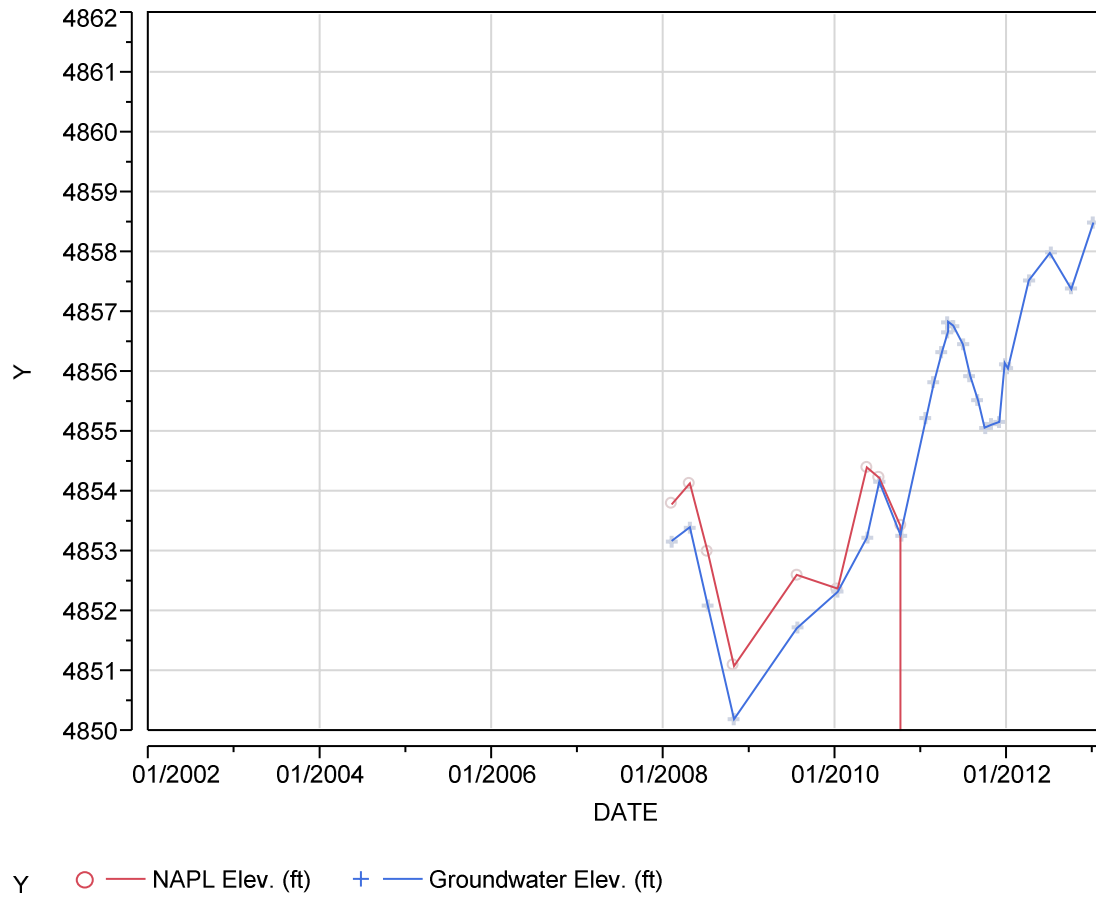
Well ID KAFB-106009

Hydrograph



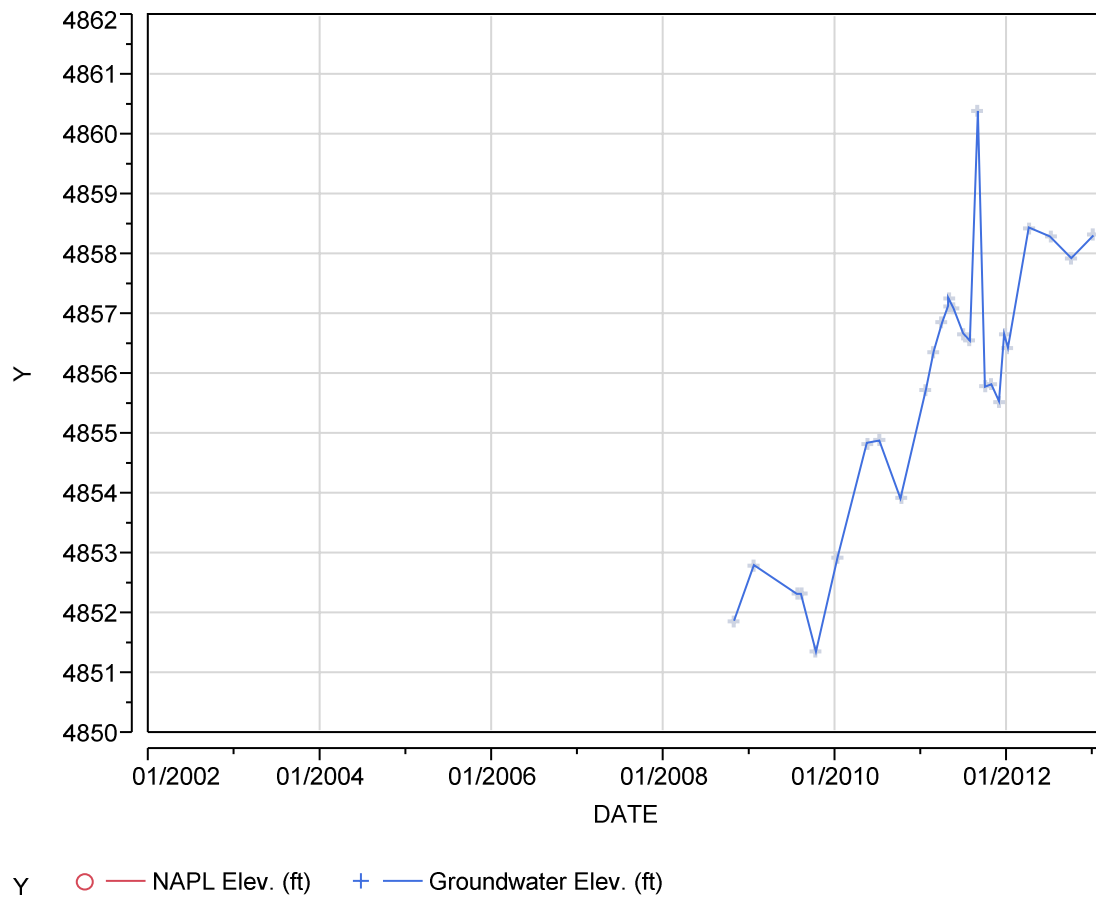
Well ID KAFB-106010

Hydrograph



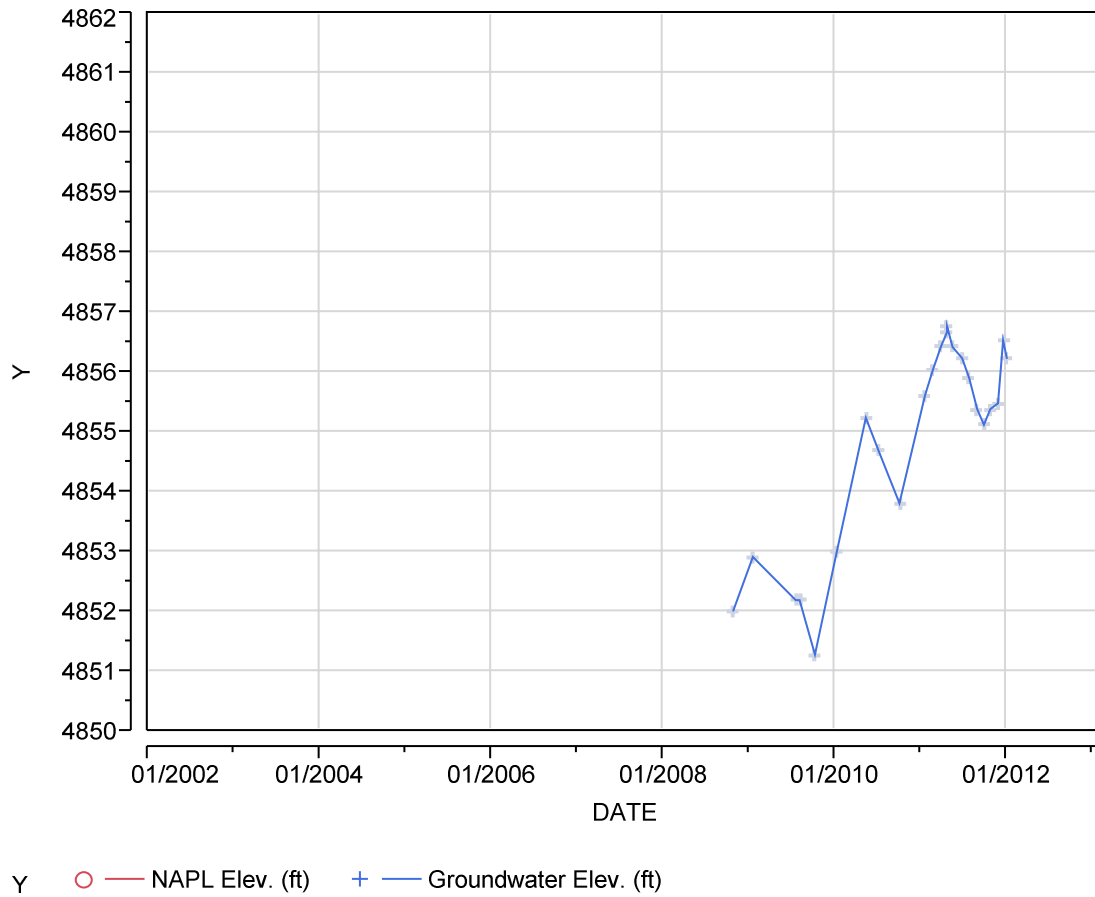
Well ID KAFB-106011

Hydrograph



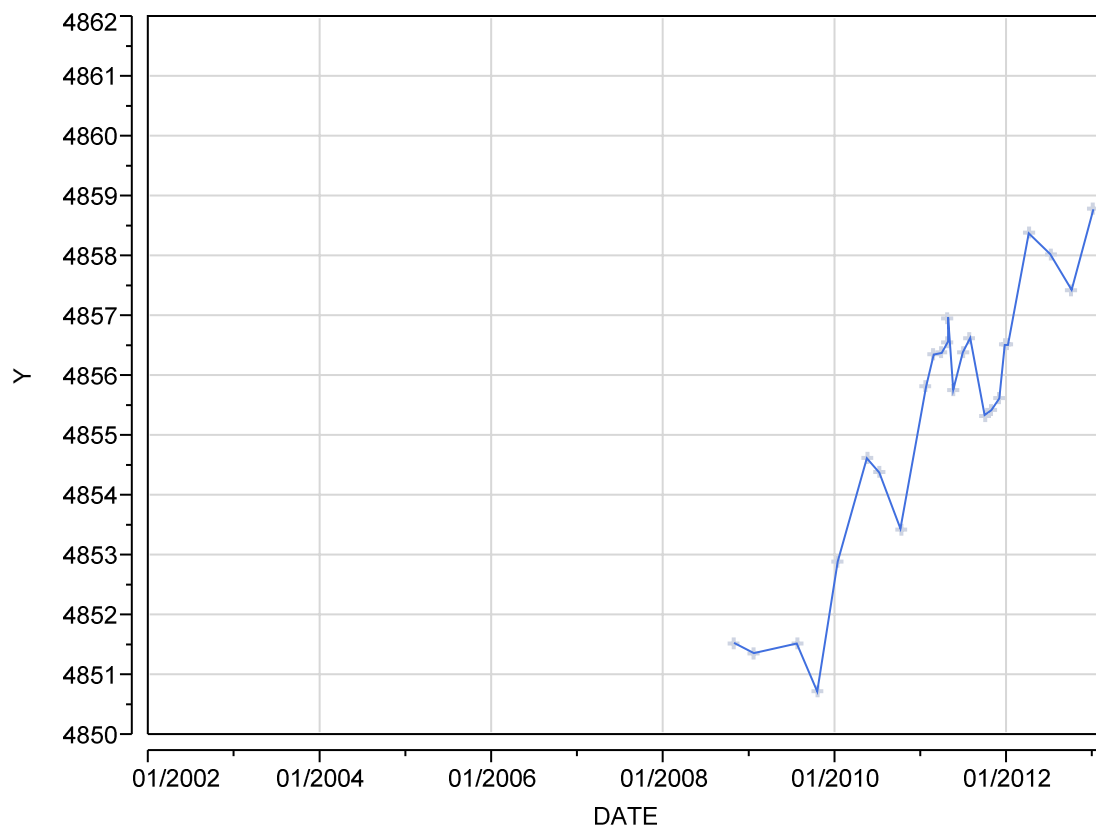
Well ID KAFB-106012

Hydrograph



Well ID KAFB-106013

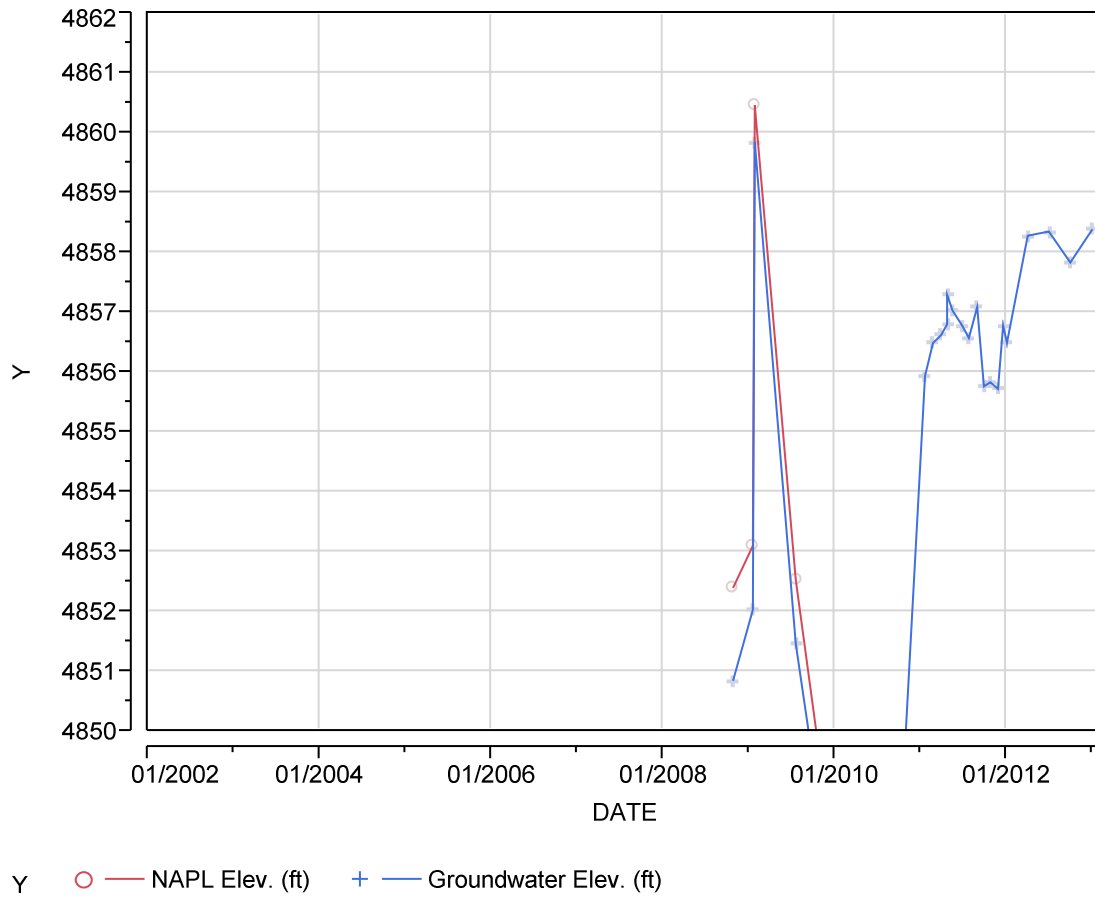
Hydrograph



Y ○ — NAPL Elev. (ft) + — Groundwater Elev. (ft)

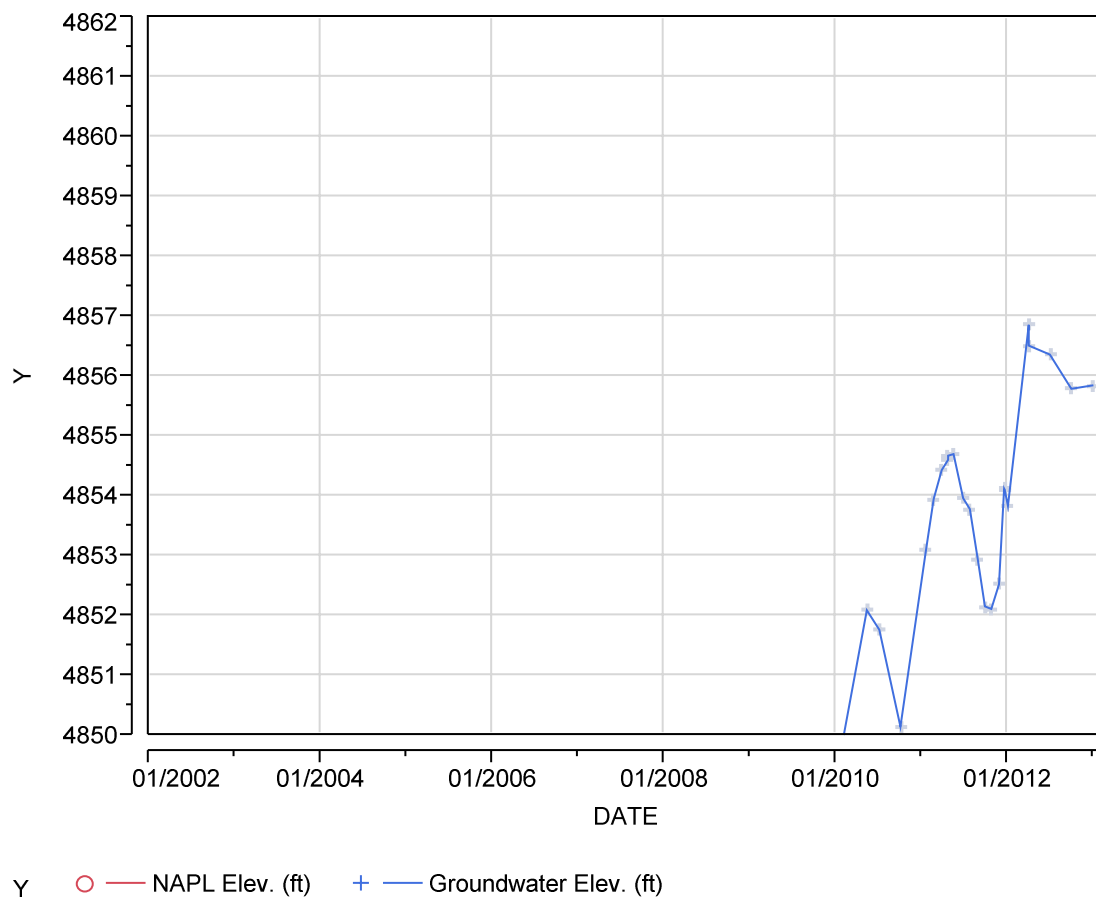
Well ID KAFB-106014

Hydrograph



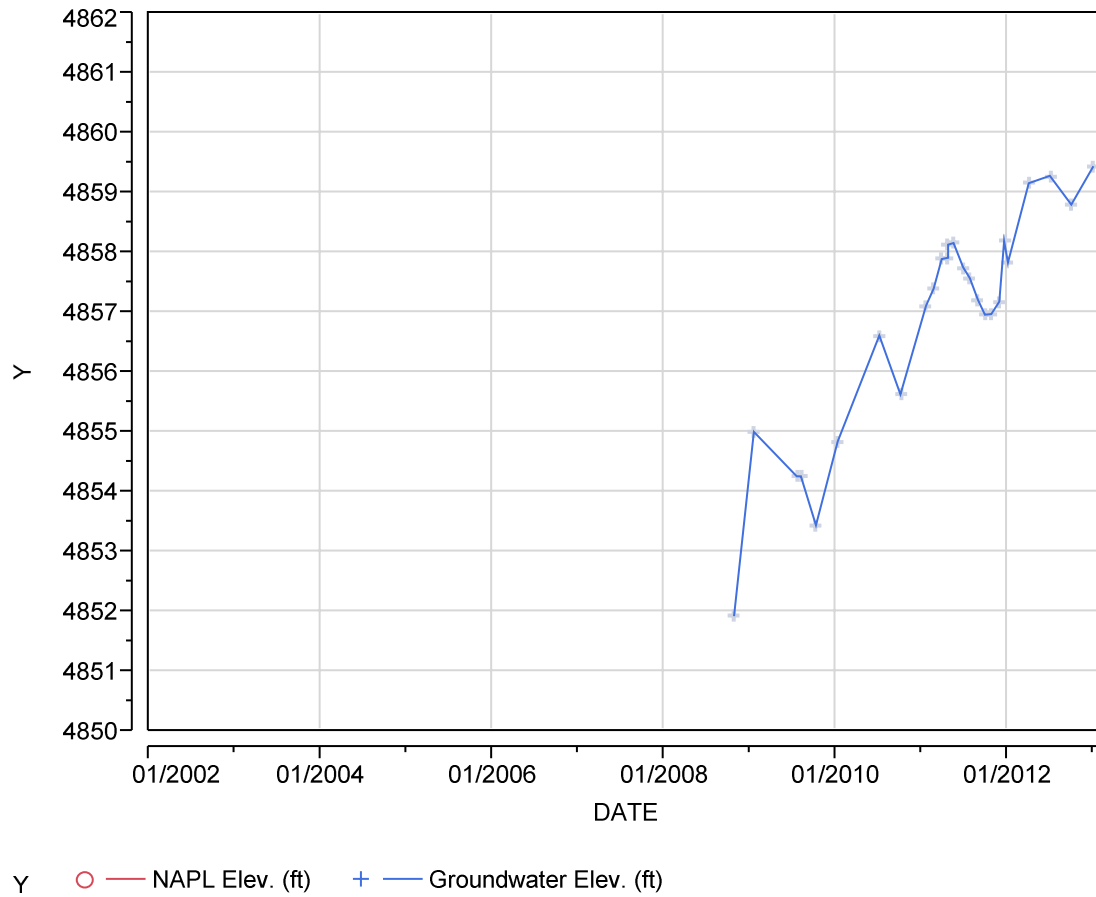
Well ID KAFB-106015

Hydrograph



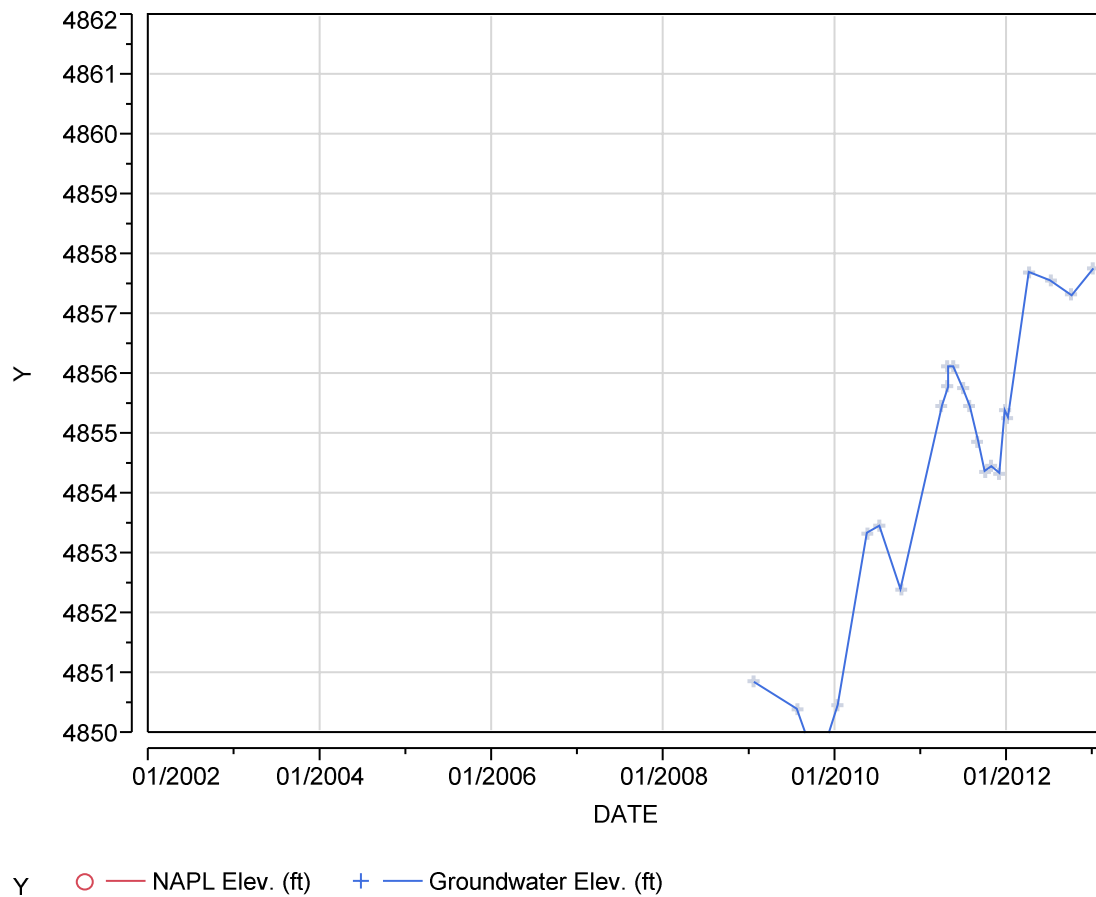
Well ID KAFB-106016

Hydrograph



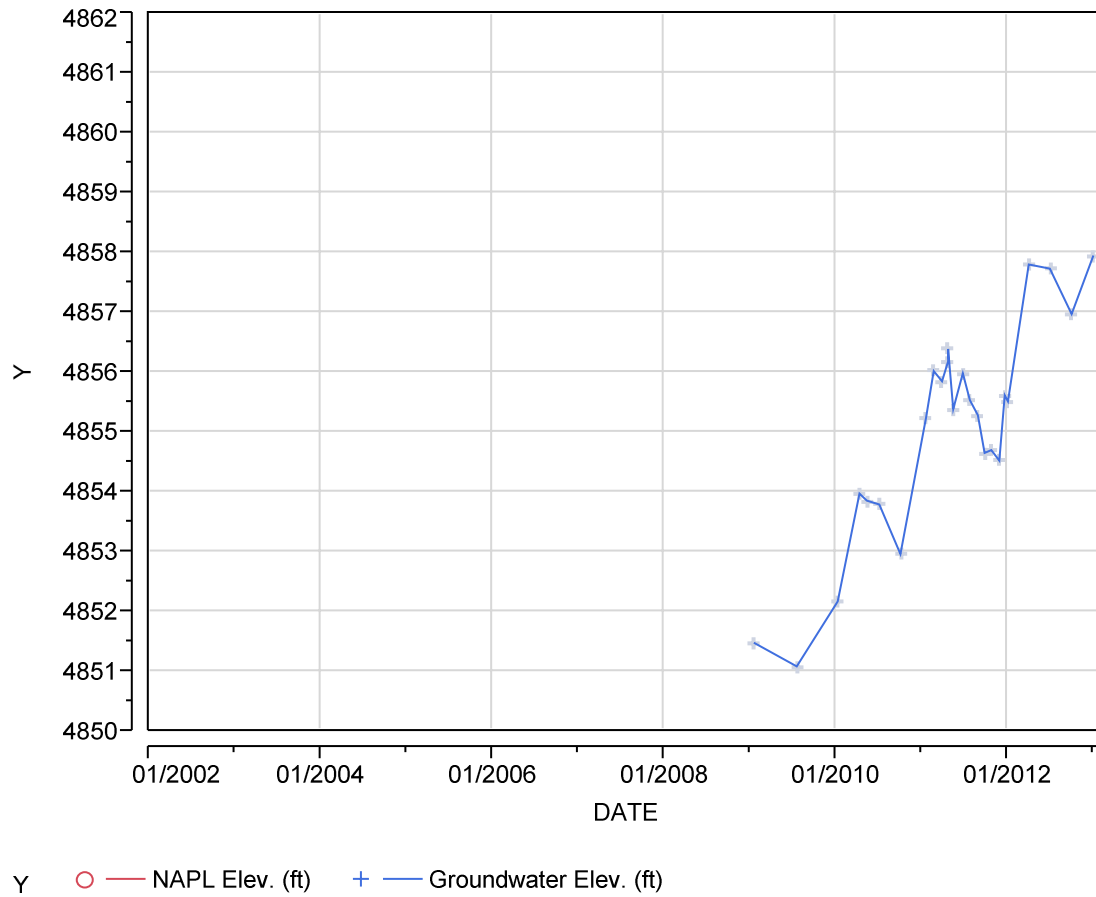
Well ID KAFB-106017

Hydrograph



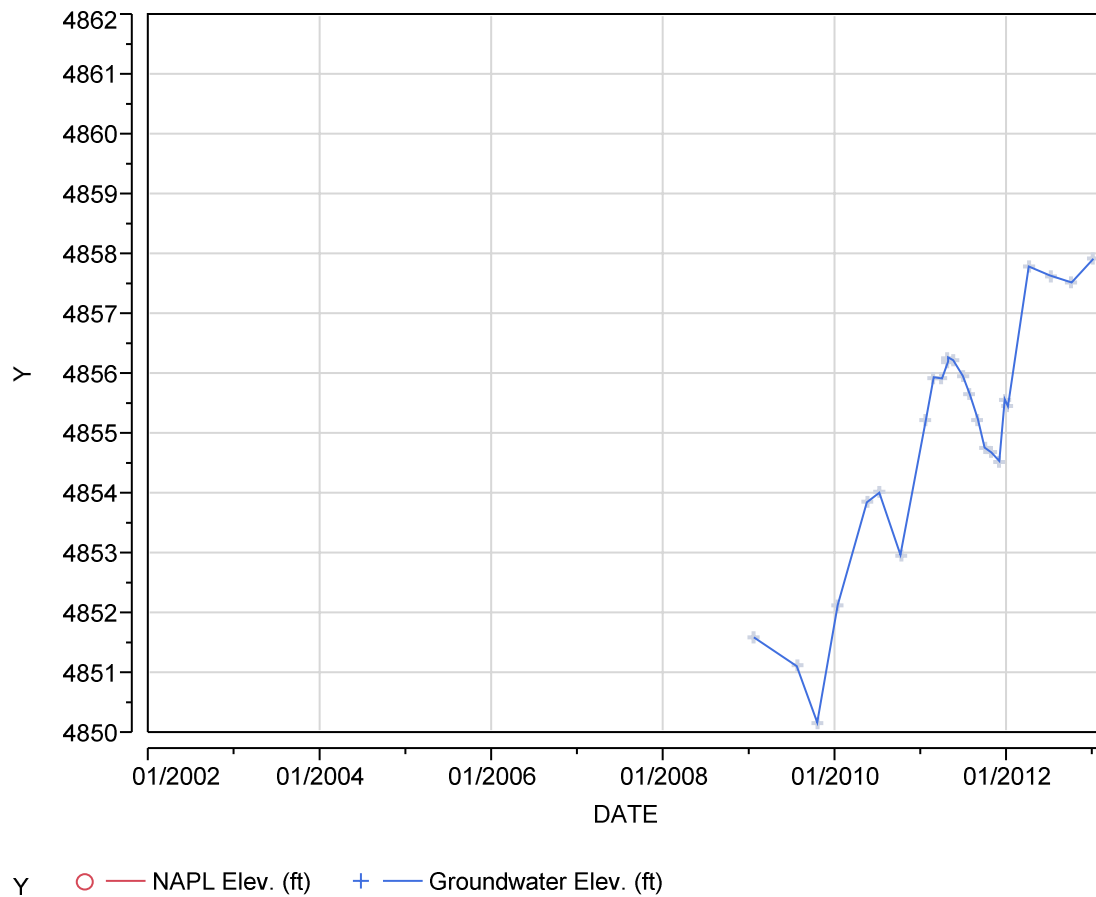
Well ID KAFB-106018

Hydrograph



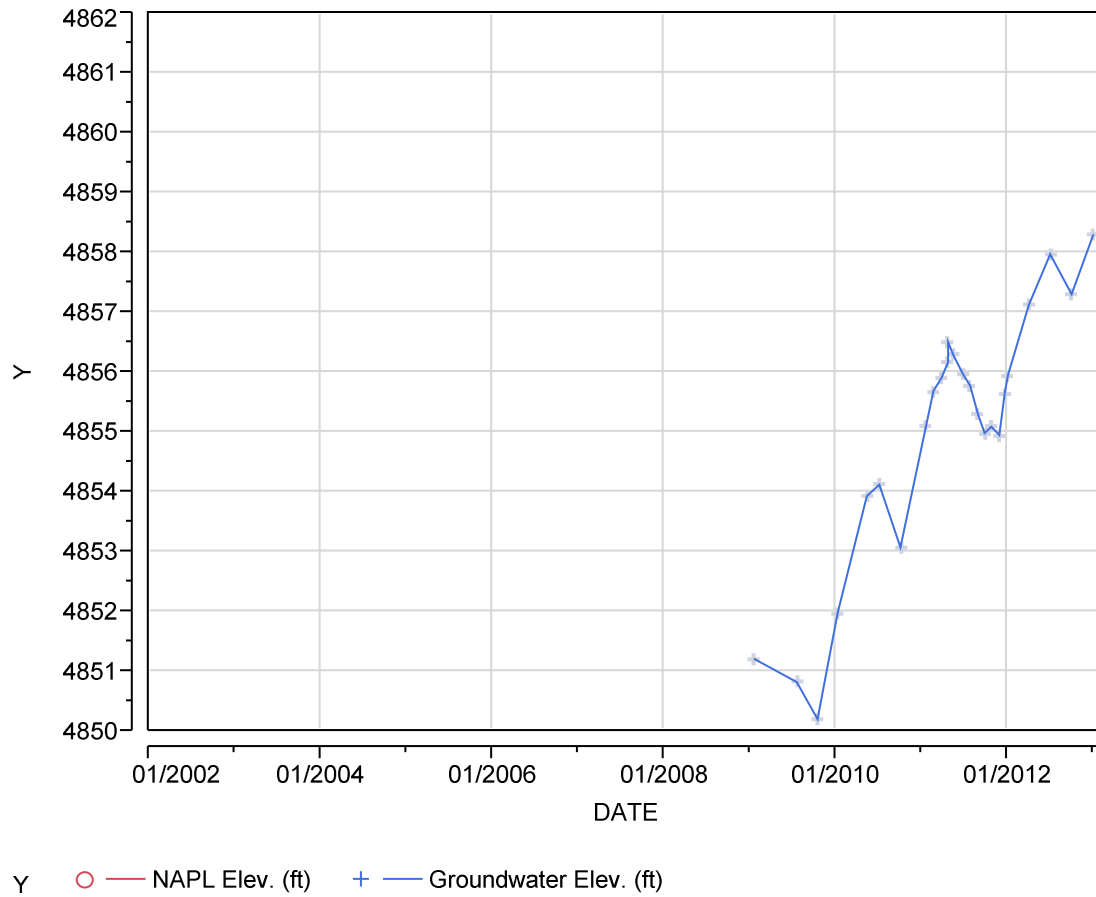
Well ID KAFB-106019

Hydrograph



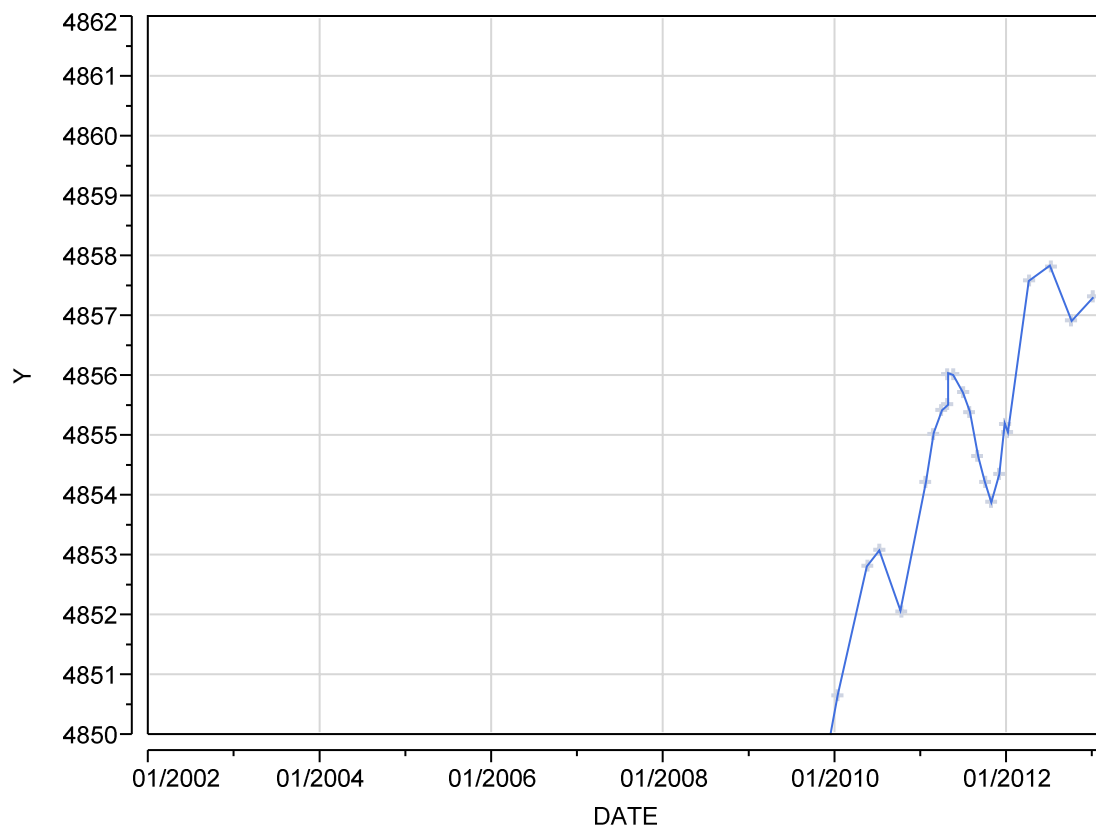
Well ID KAFB-106020

Hydrograph



Well ID KAFB-106021

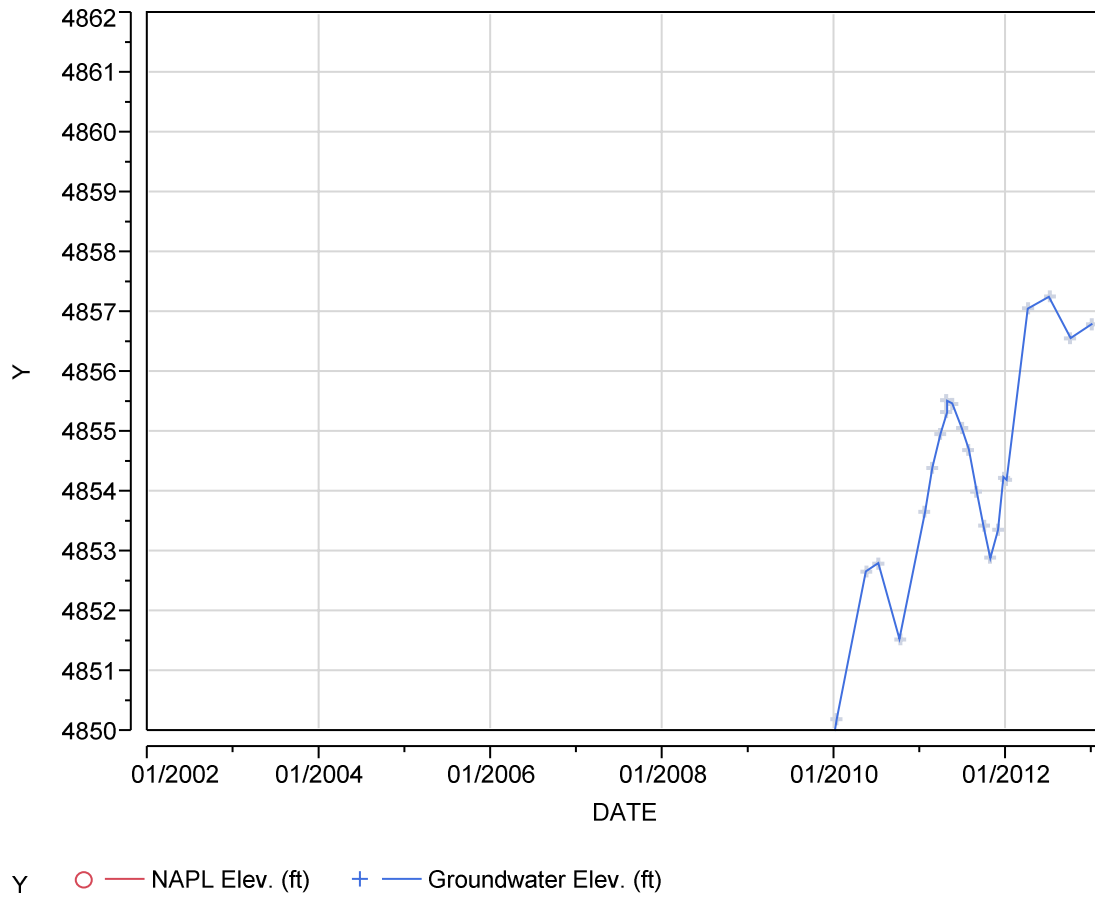
Hydrograph



Y ○ — NAPL Elev. (ft) + — Groundwater Elev. (ft)

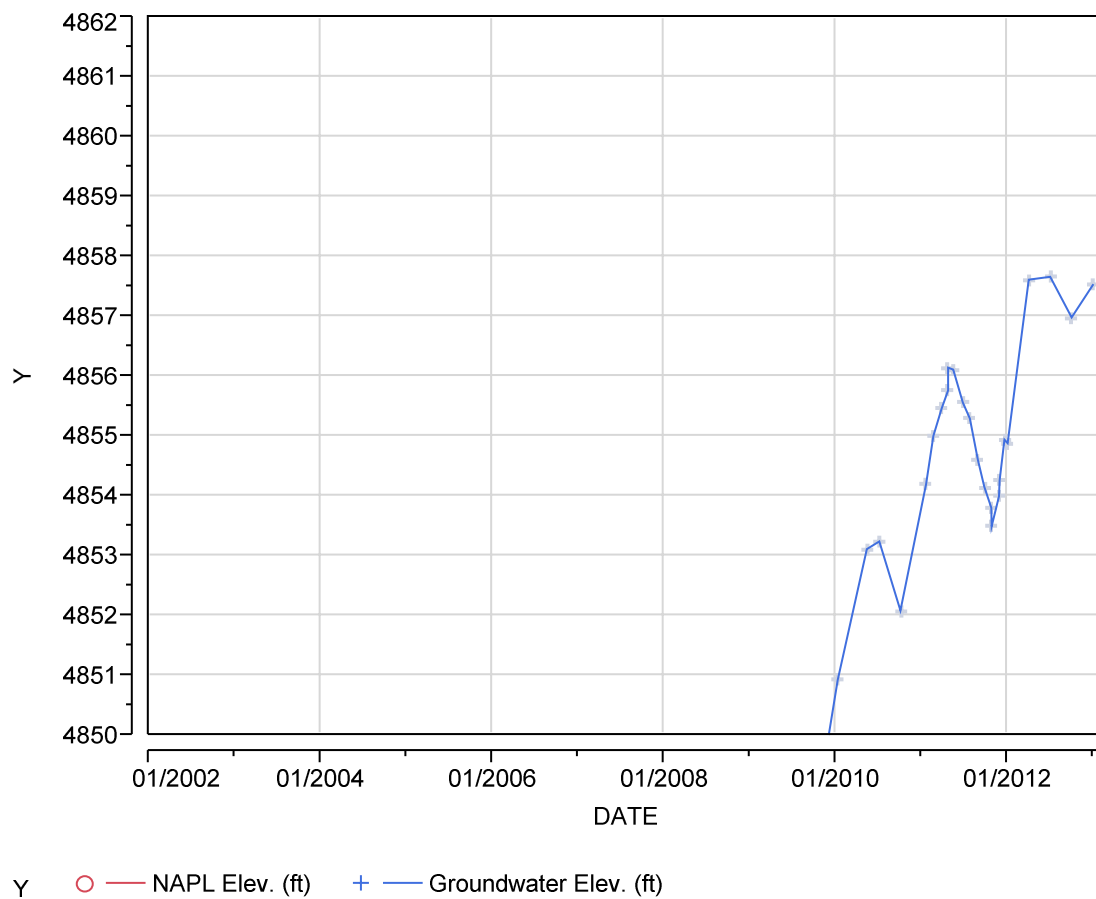
Well ID KAFB-106022

Hydrograph



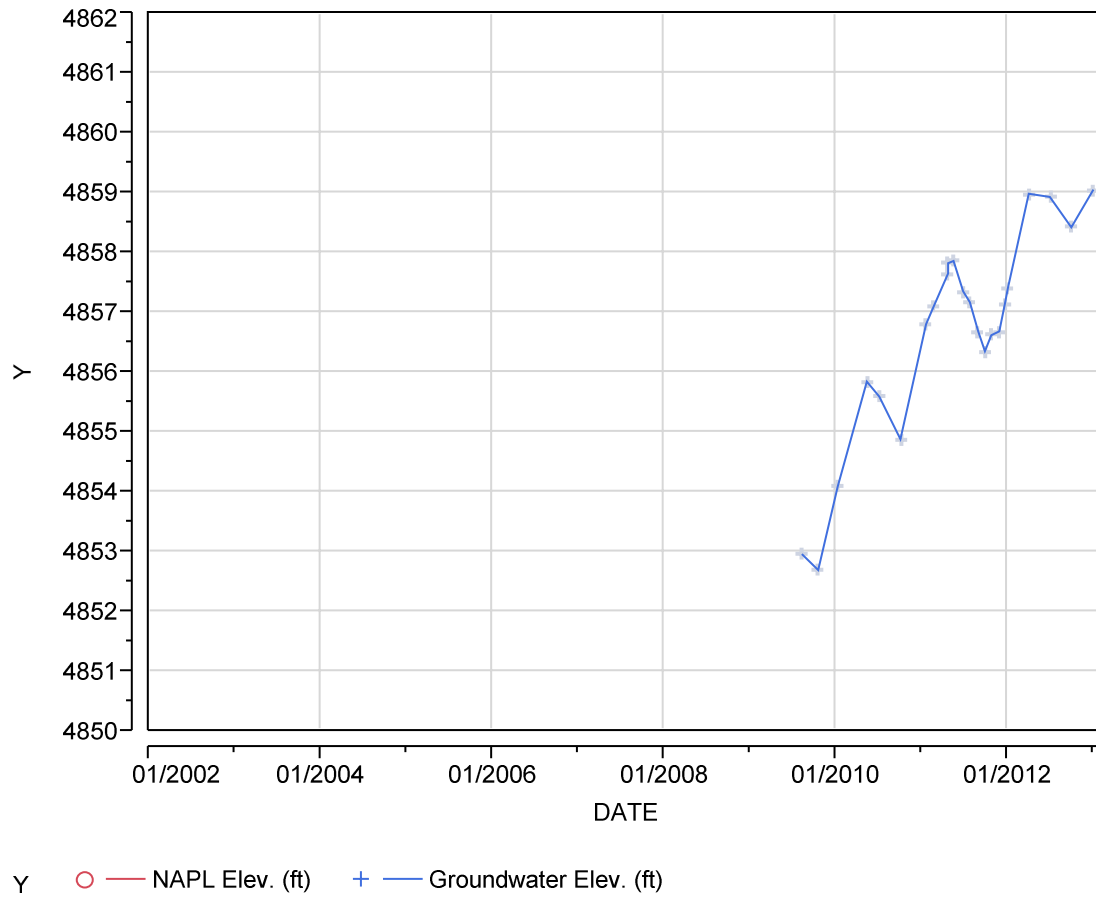
Well ID KAFB-106023

Hydrograph



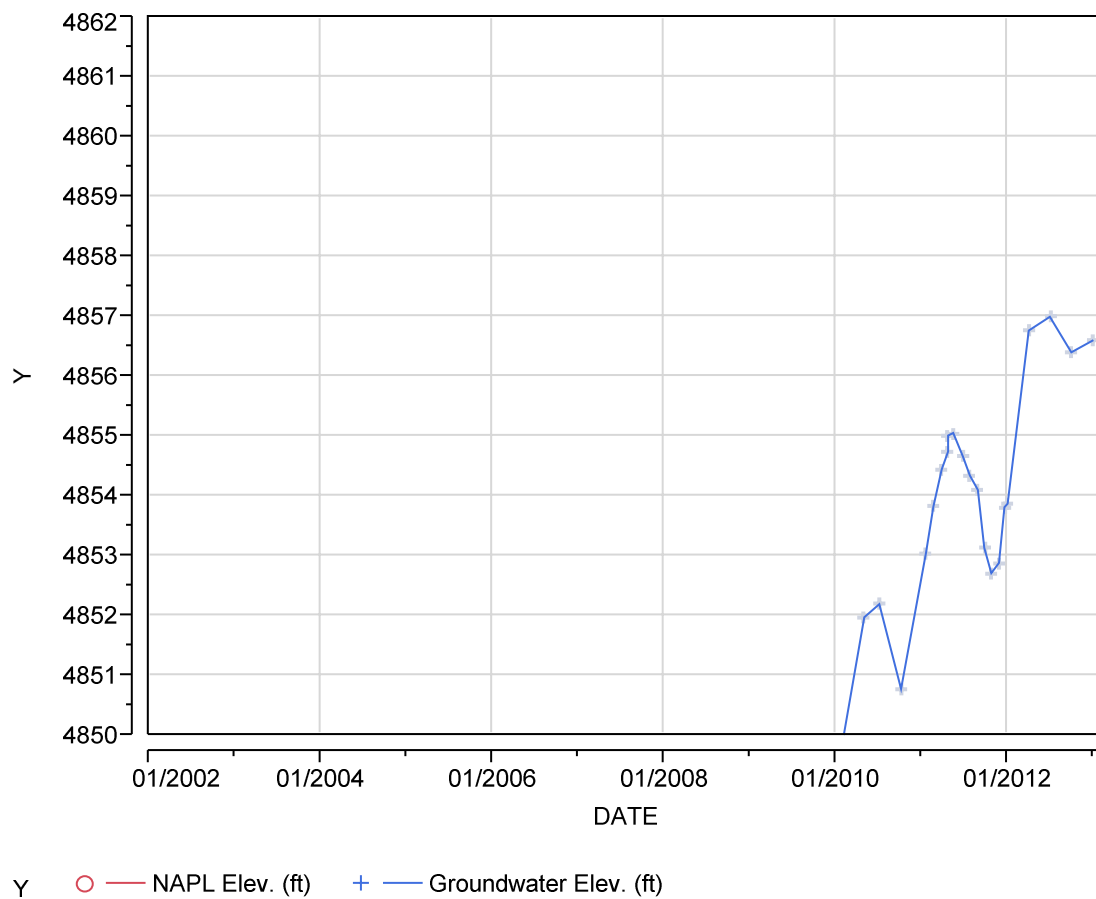
Well ID KAFB-106024

Hydrograph



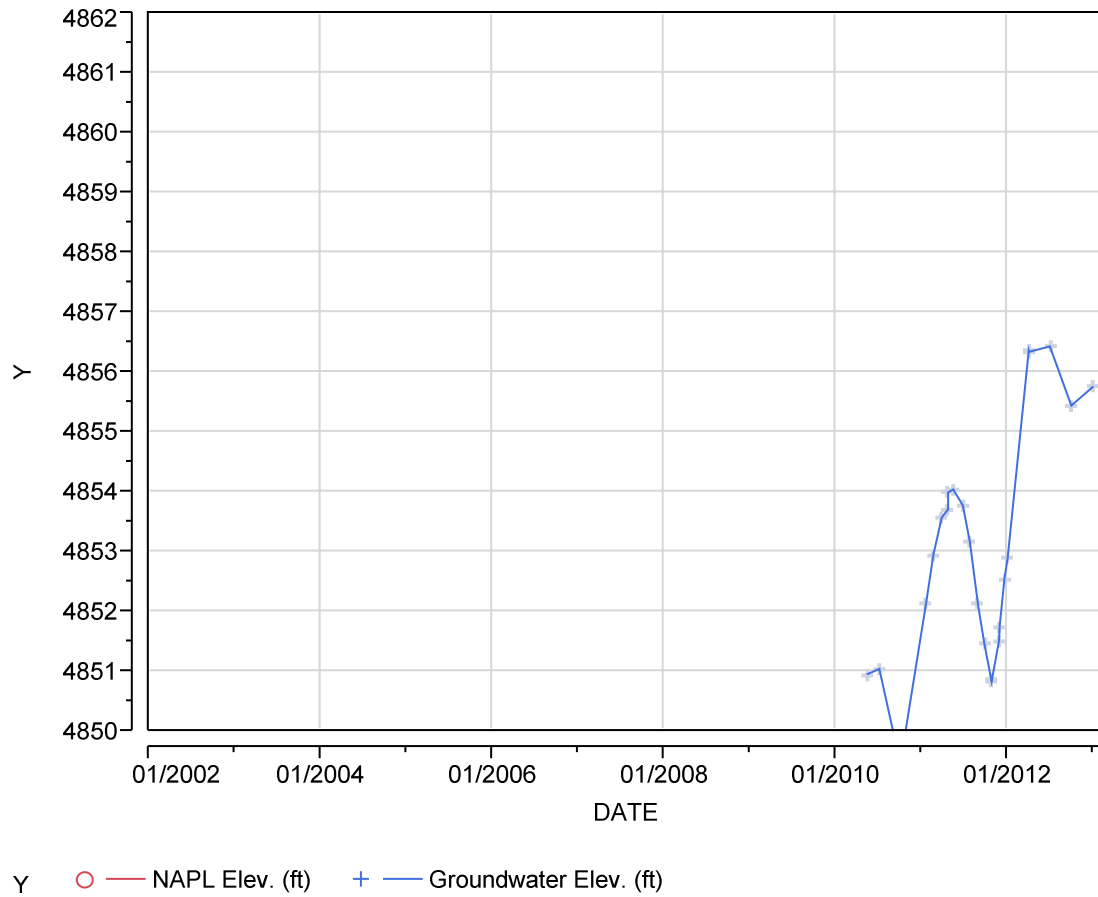
Well ID KAFB-106025

Hydrograph



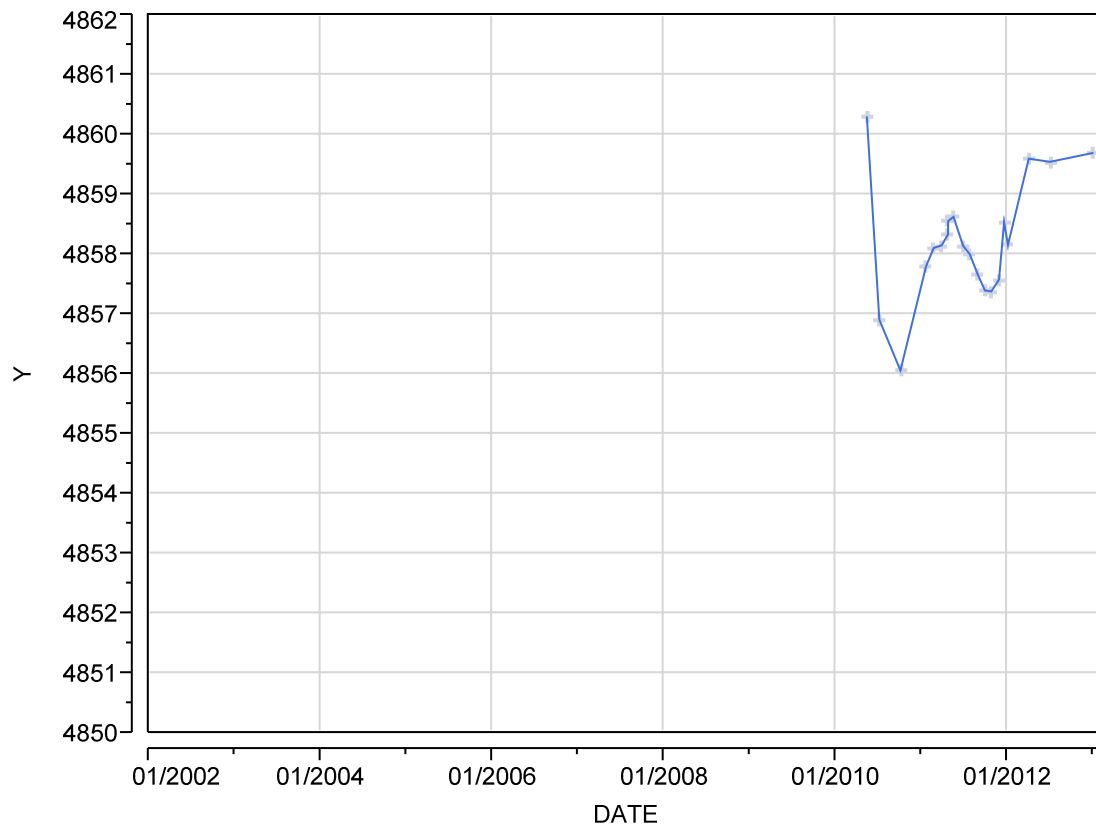
Well ID KAFB-106026

Hydrograph



Well ID KAFB-106027

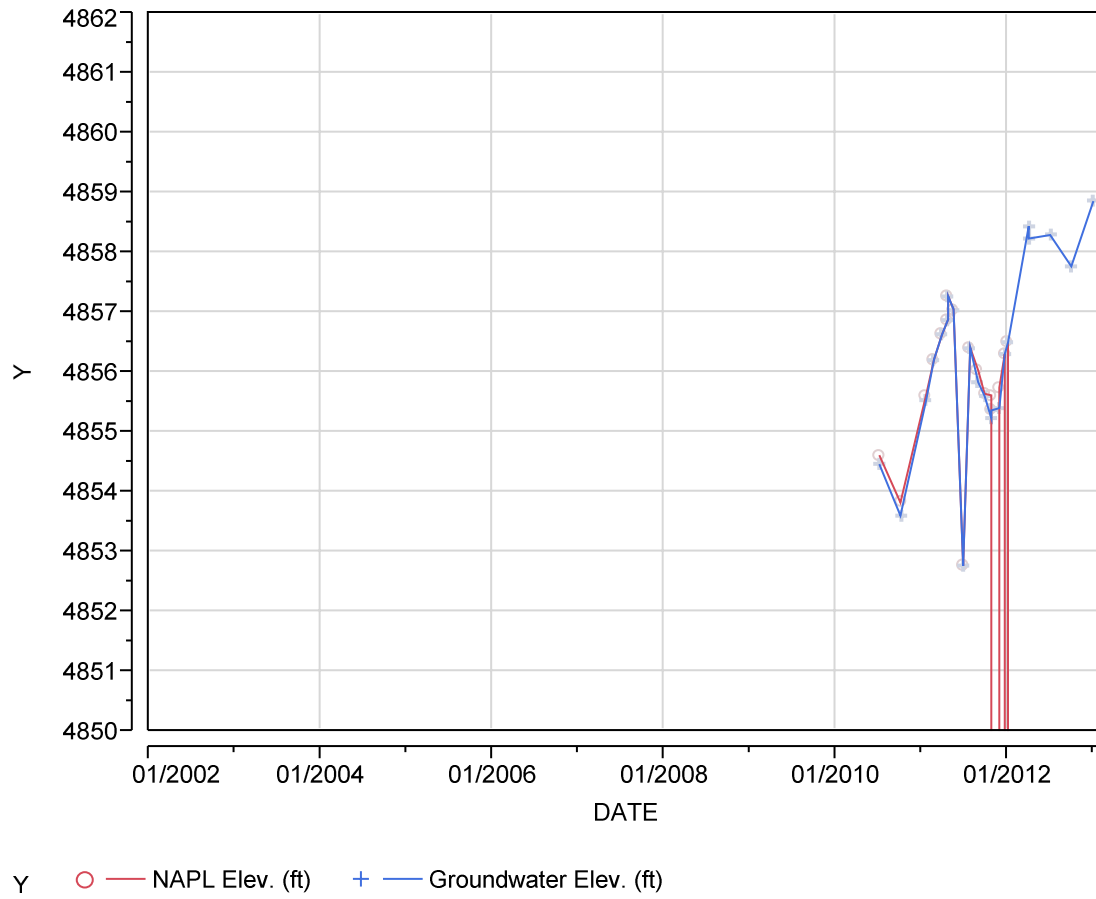
Hydrograph



Y ○ — NAPL Elev. (ft) + — Groundwater Elev. (ft)

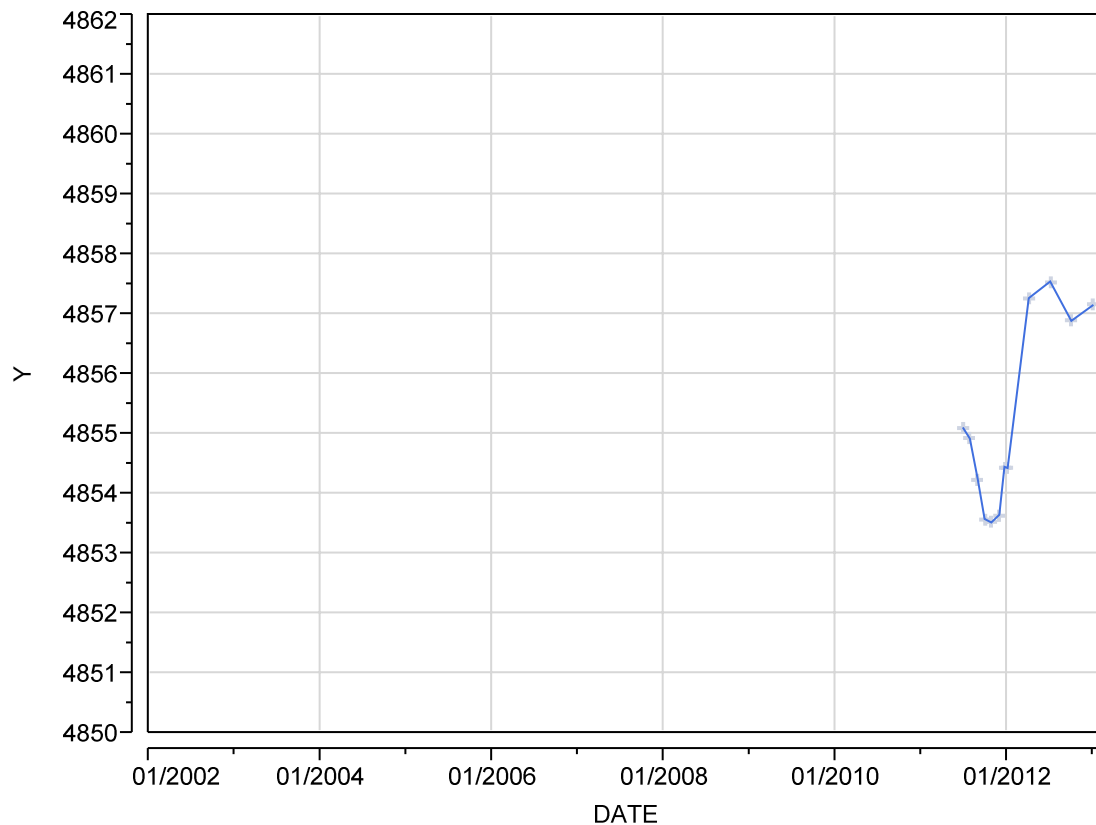
Well ID KAFB-106028-510

Hydrograph



Well ID KAFB-106029

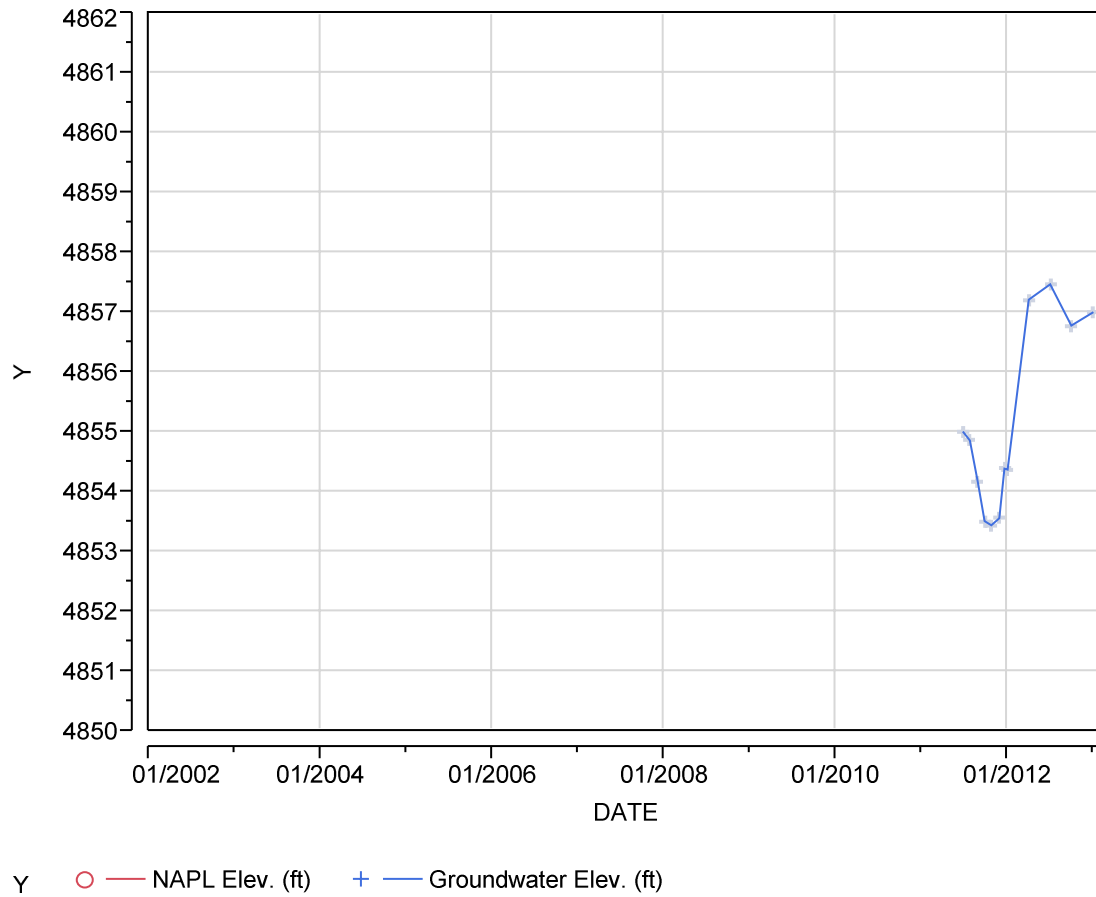
Hydrograph



Y ○ — NAPL Elev. (ft) + — Groundwater Elev. (ft)

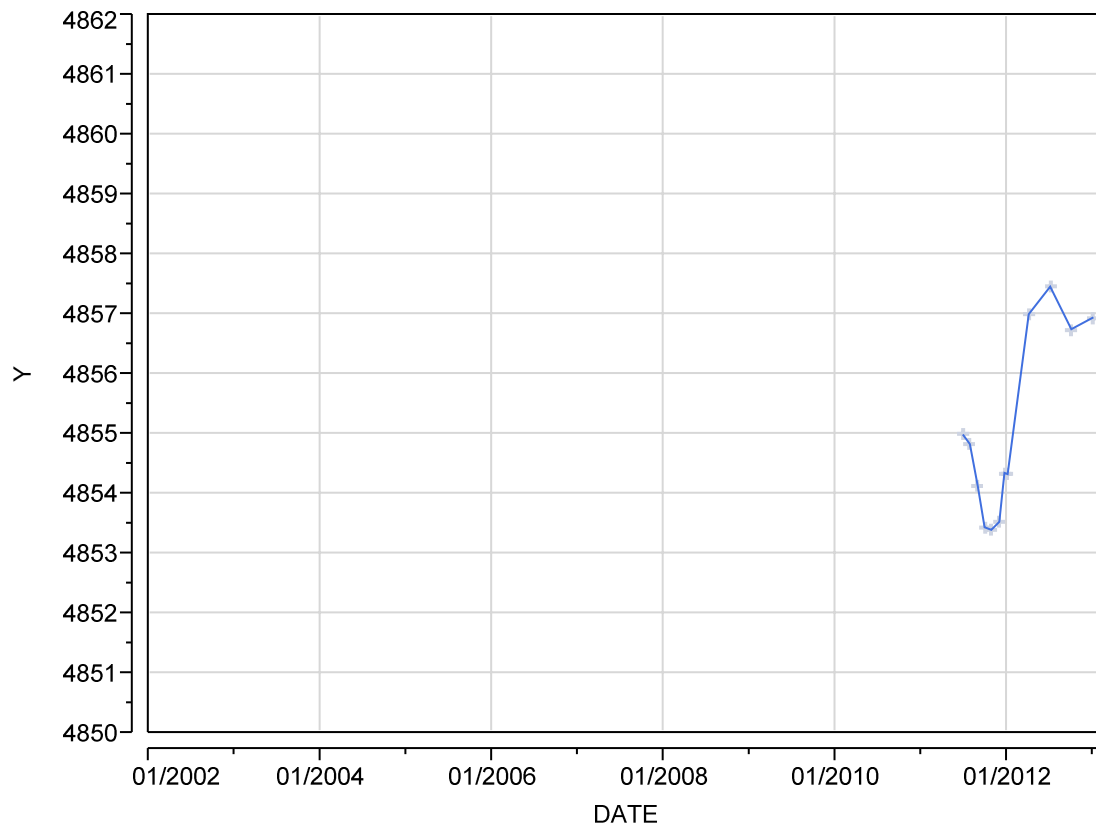
Well ID KAFB-106030

Hydrograph



Well ID KAFB-106031

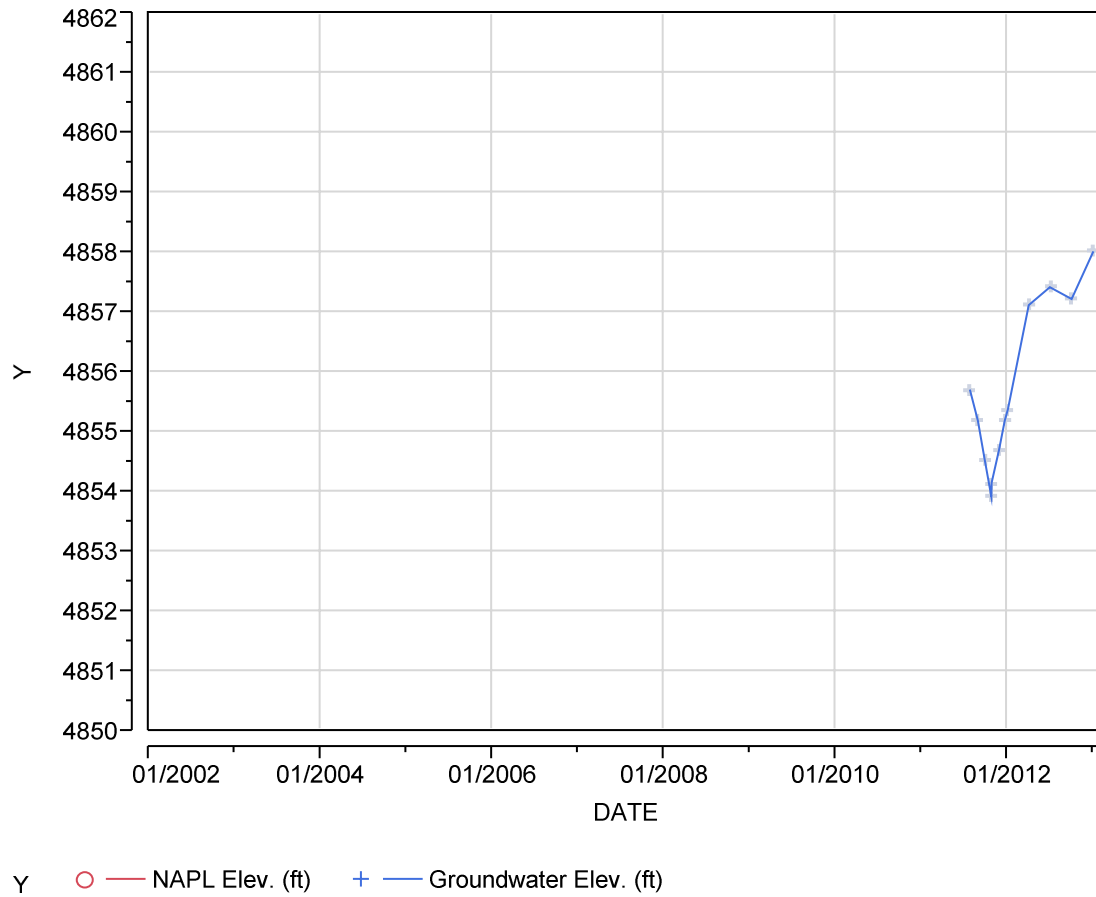
Hydrograph



Y ○ — NAPL Elev. (ft) + — Groundwater Elev. (ft)

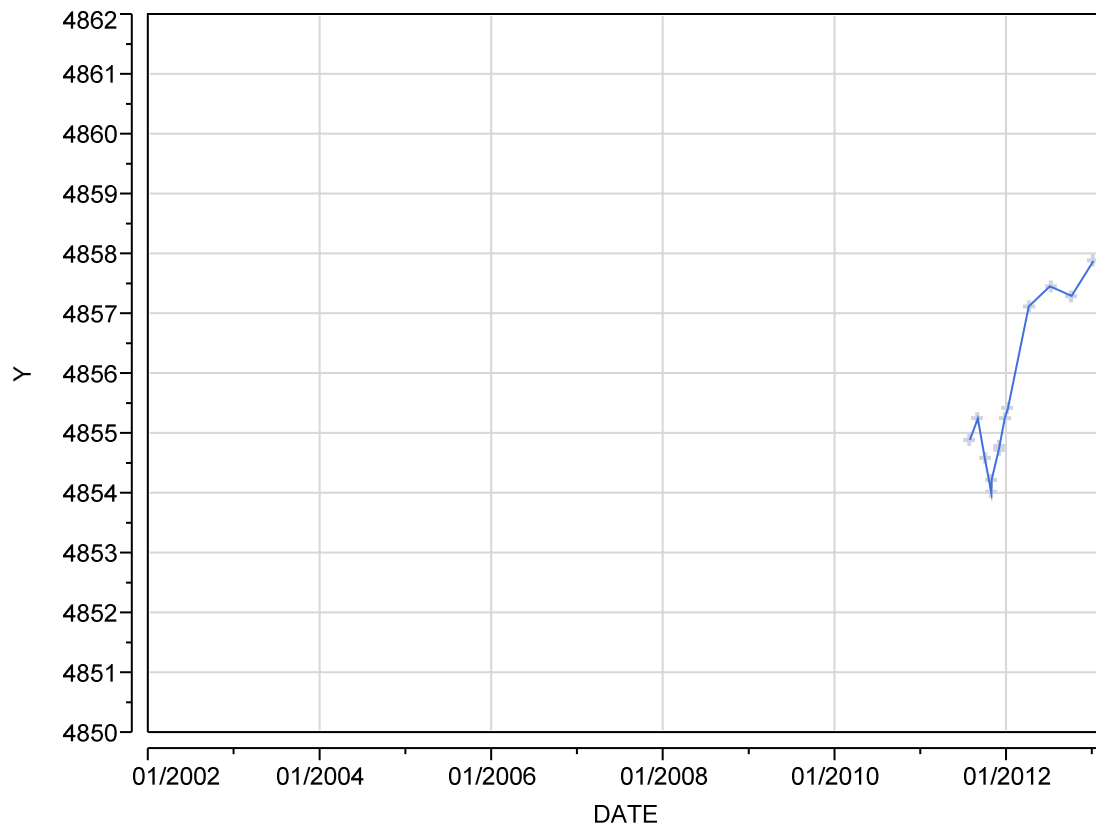
Well ID KAFB-106032

Hydrograph



Well ID KAFB-106033

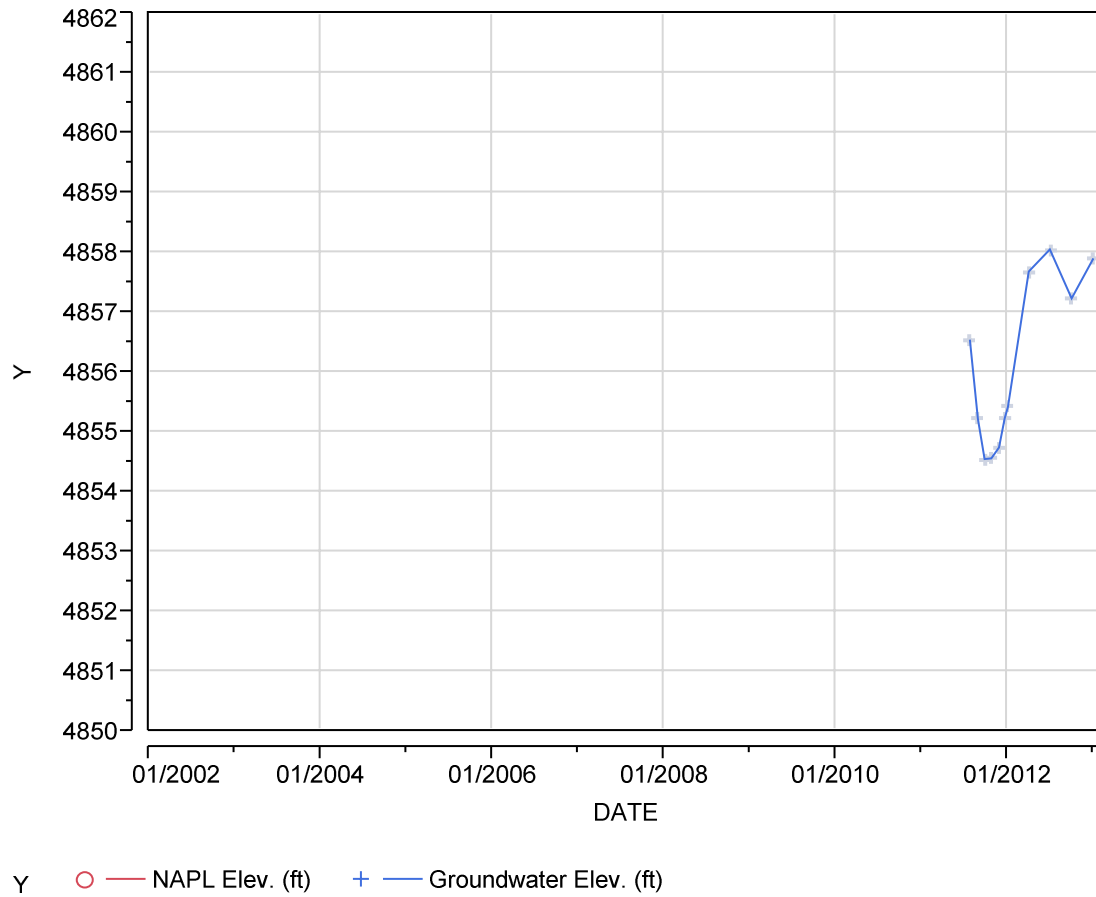
Hydrograph



Y ○ — NAPL Elev. (ft) + — Groundwater Elev. (ft)

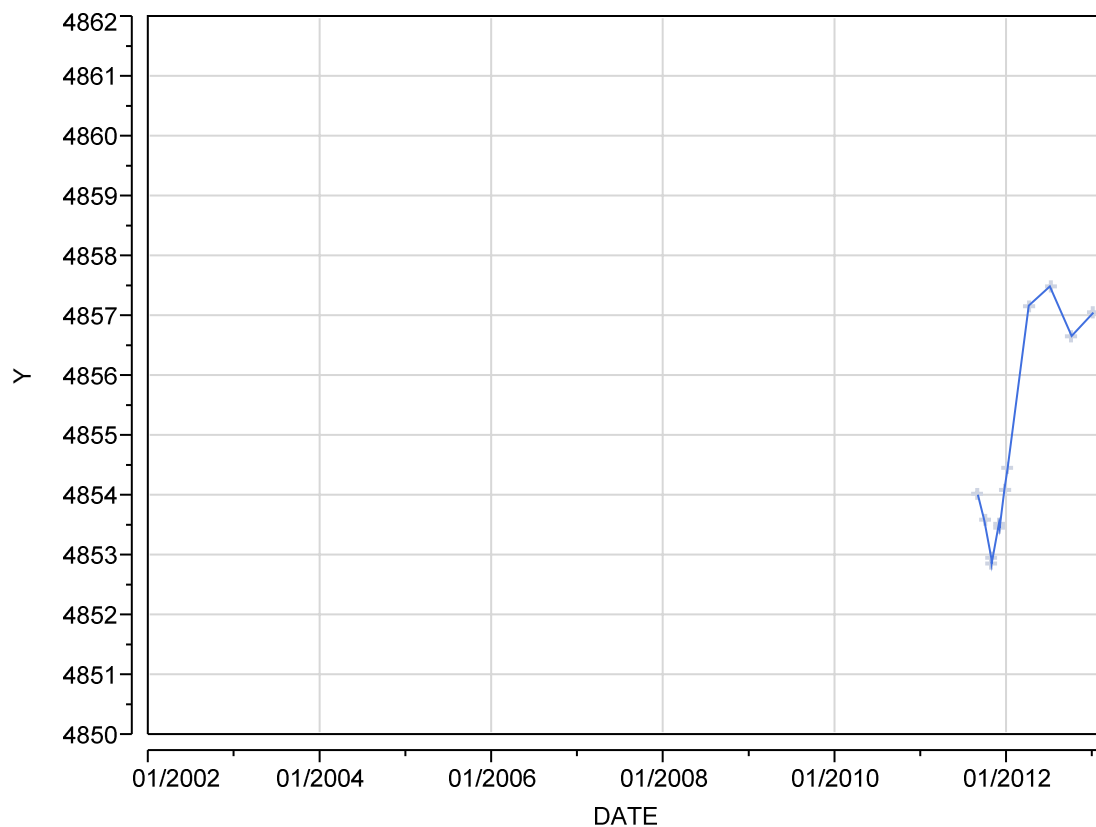
Well ID KAFB-106034

Hydrograph



Well ID KAFB-106035

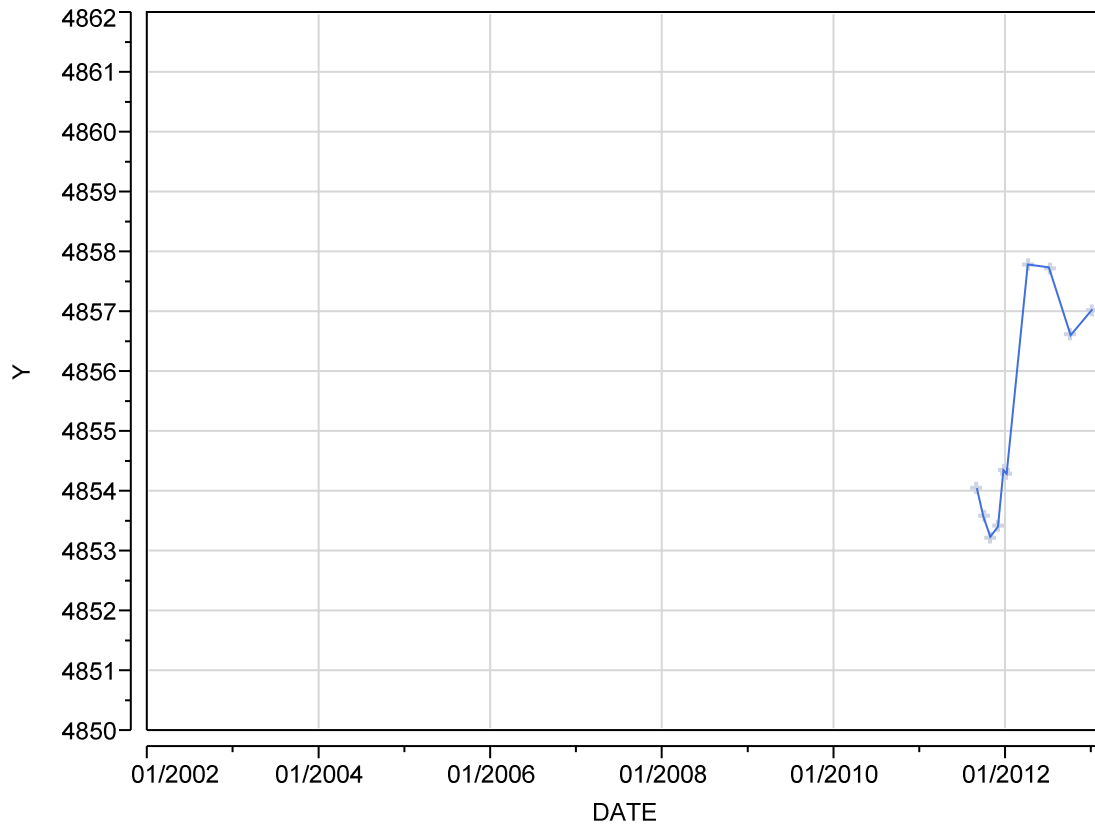
Hydrograph



Y ○ — NAPL Elev. (ft) + — Groundwater Elev. (ft)

Well ID KAFB-106036

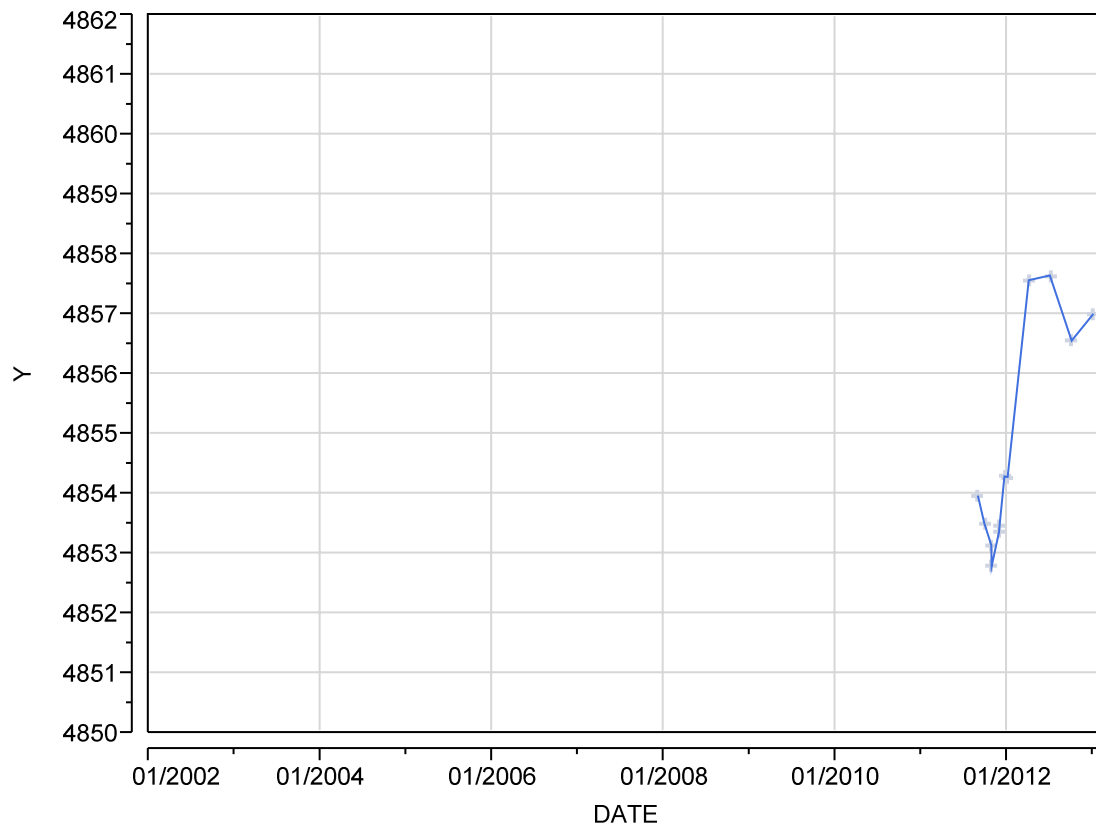
Hydrograph



Y ○ — NAPL Elev. (ft) + — Groundwater Elev. (ft)

Well ID KAFB-106037

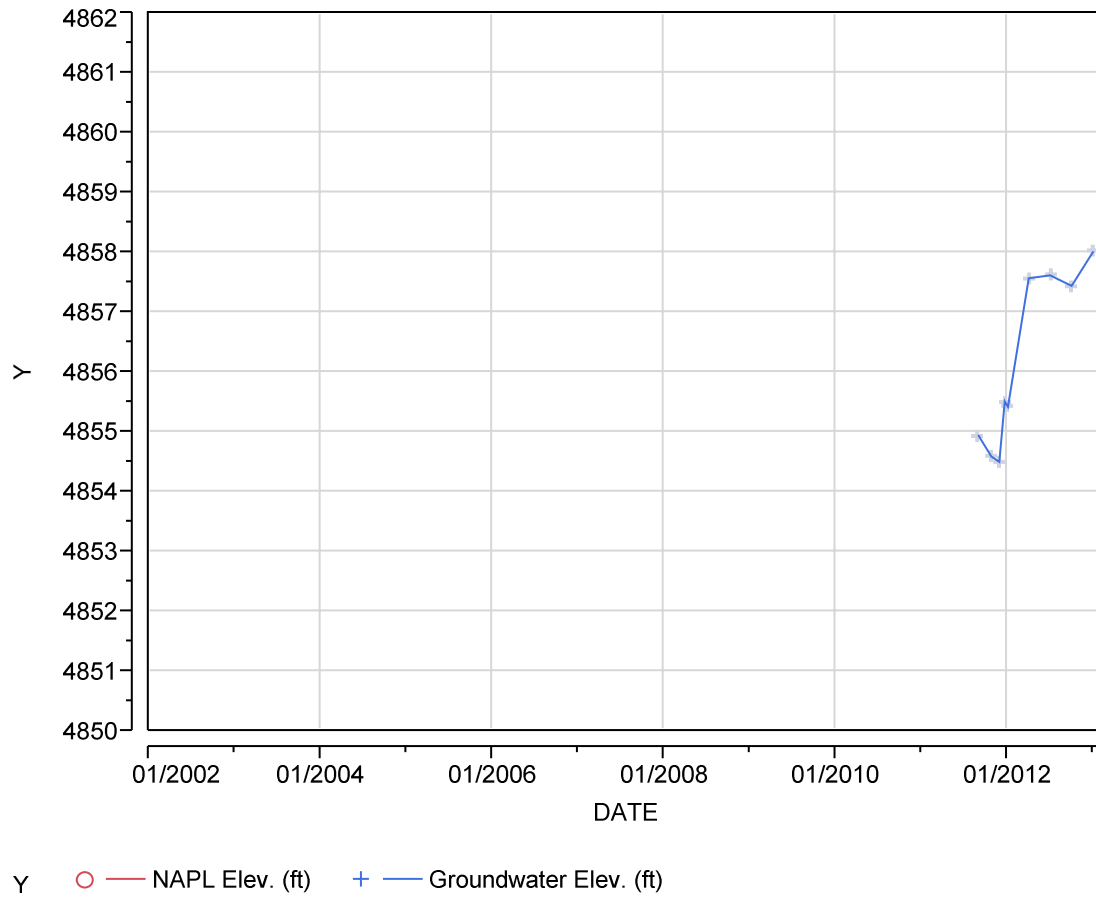
Hydrograph



Y ○ — NAPL Elev. (ft) + — Groundwater Elev. (ft)

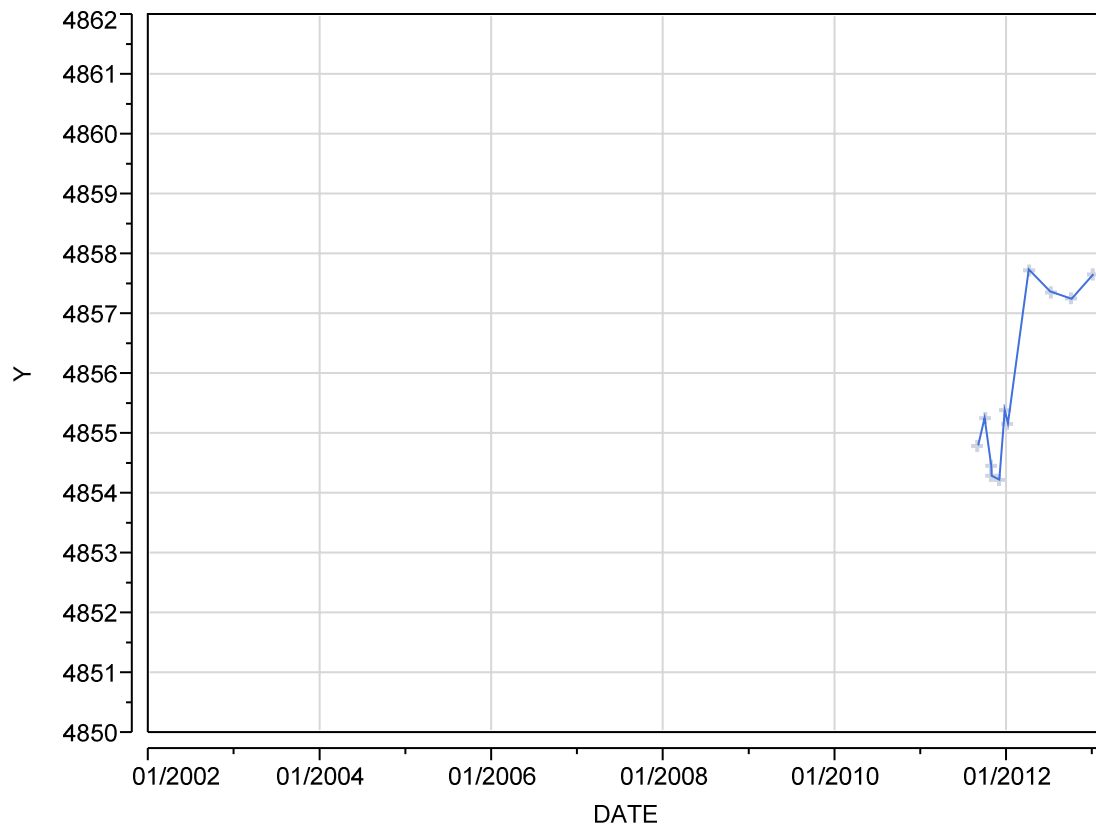
Well ID KAFB-106038

Hydrograph



Well ID KAFB-106039

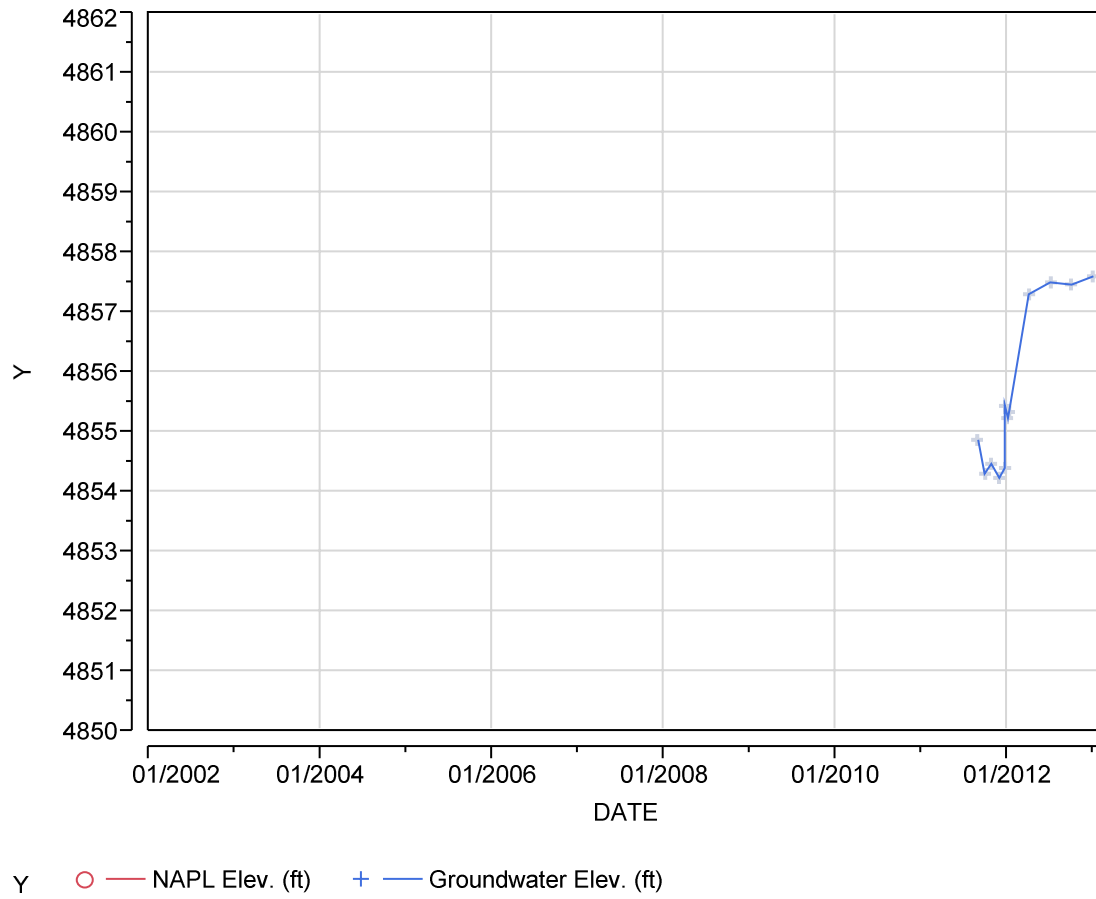
Hydrograph



Y ○ — NAPL Elev. (ft) + — Groundwater Elev. (ft)

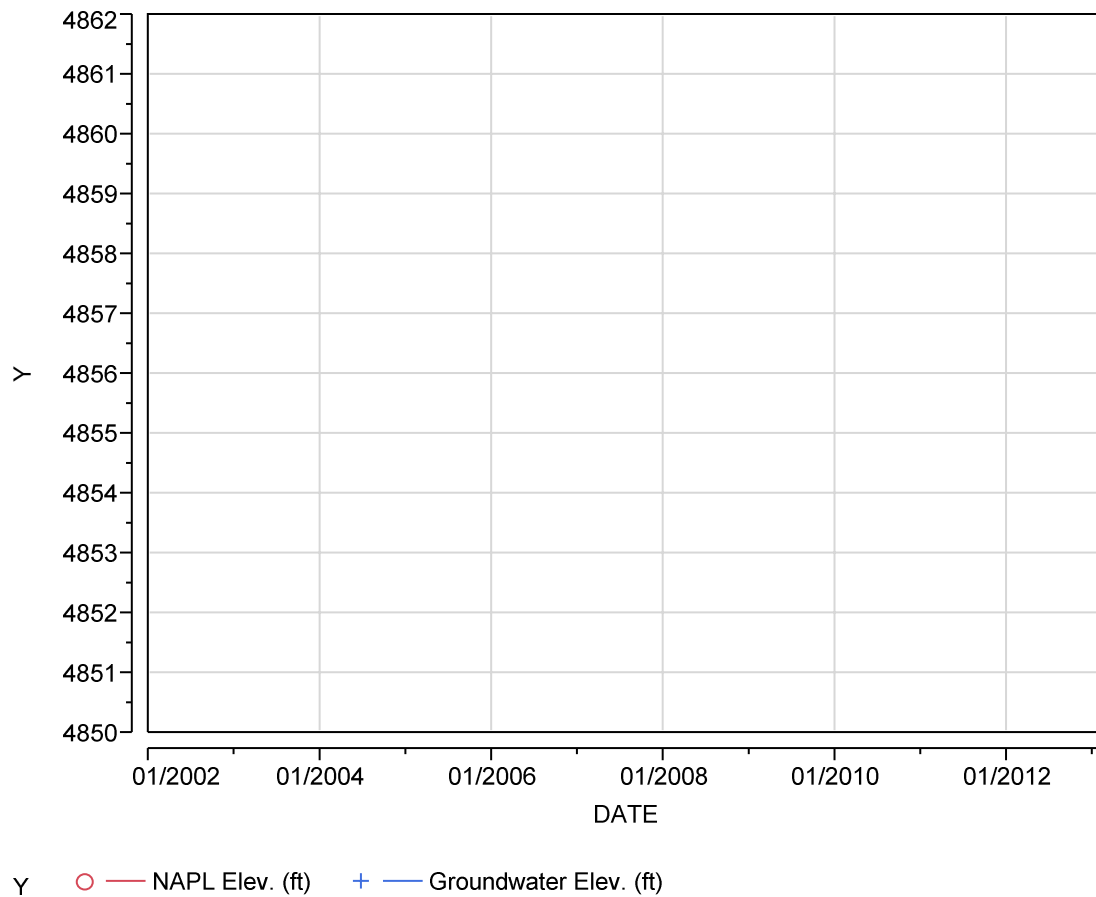
Well ID KAFB-106040

Hydrograph



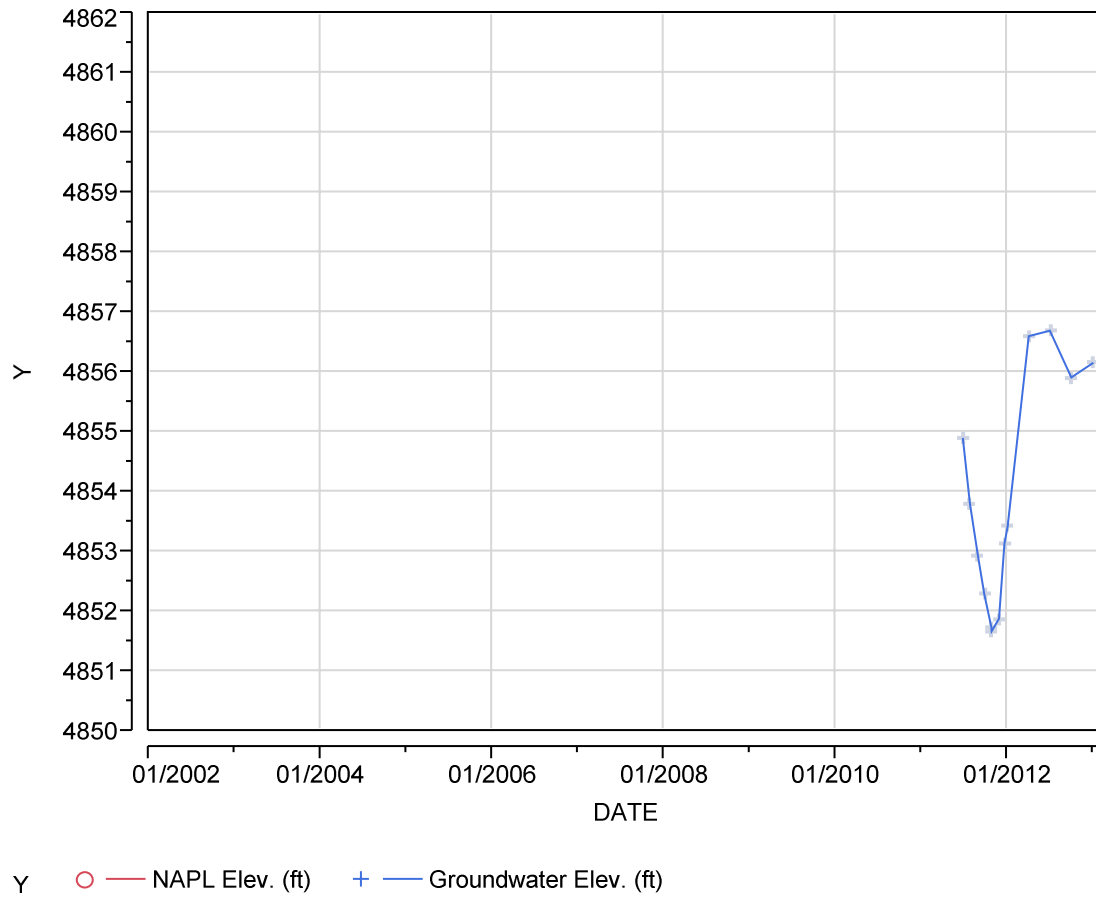
Well ID KAFB-106041

Hydrograph



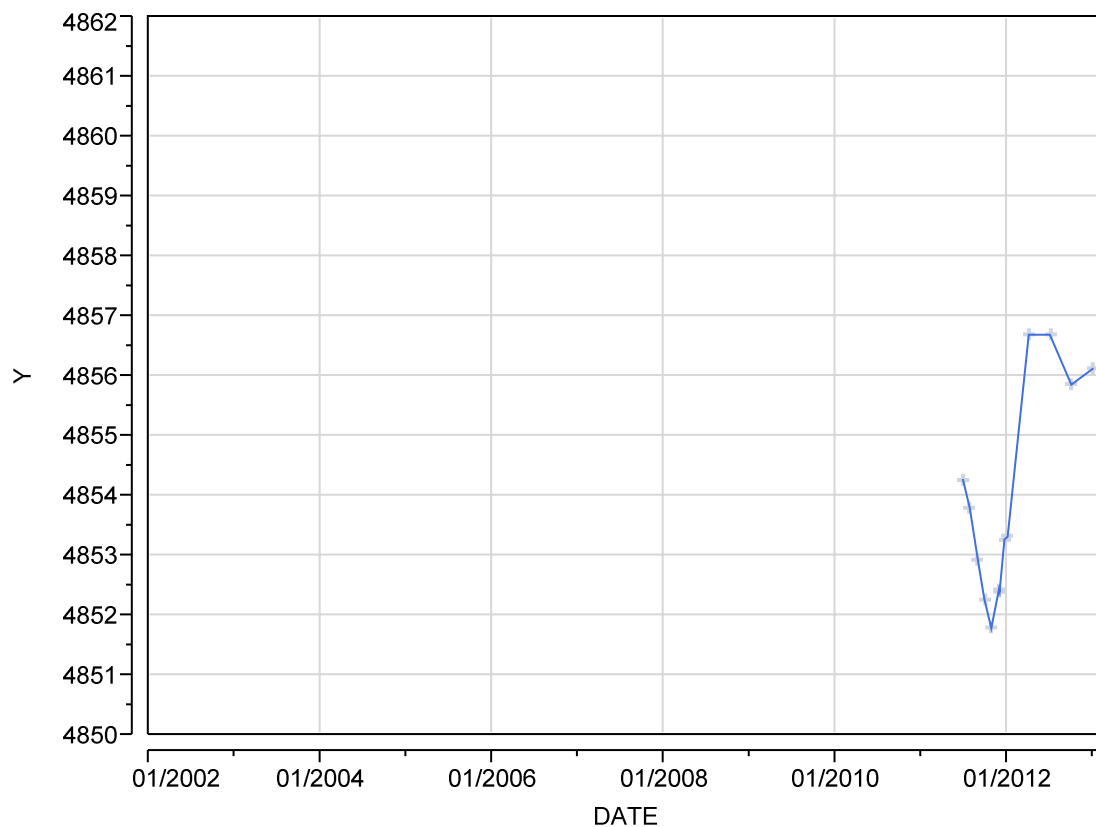
Well ID KAFB-106042

Hydrograph



Well ID KAFB-106043

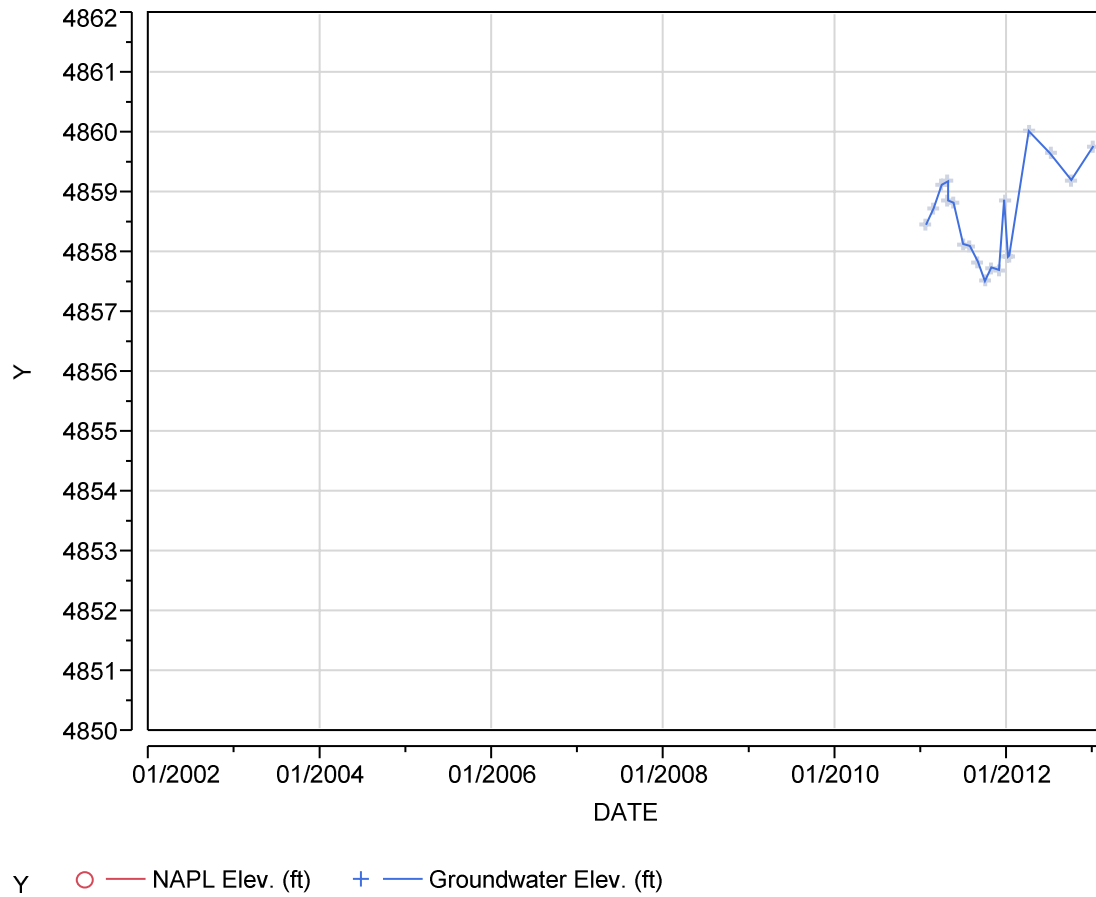
Hydrograph



Y ○ — NAPL Elev. (ft) + — Groundwater Elev. (ft)

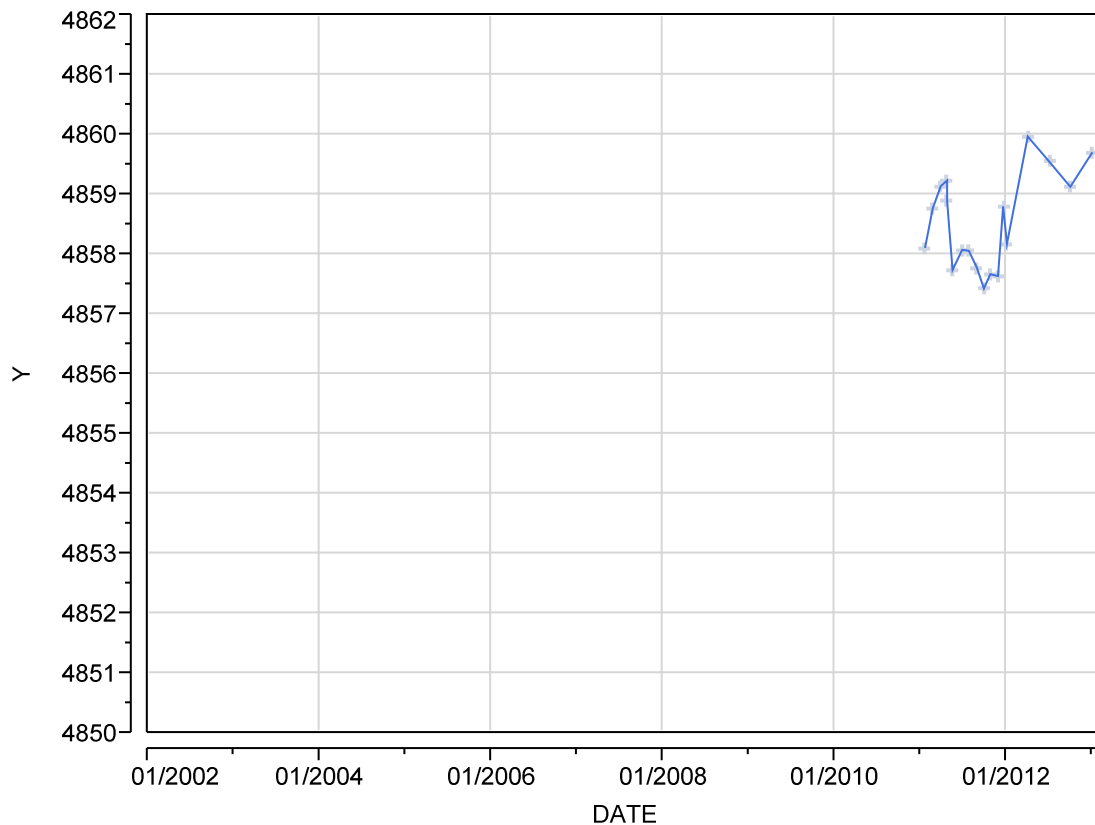
Well ID KAFB-106044

Hydrograph



Well ID KAFB-106045

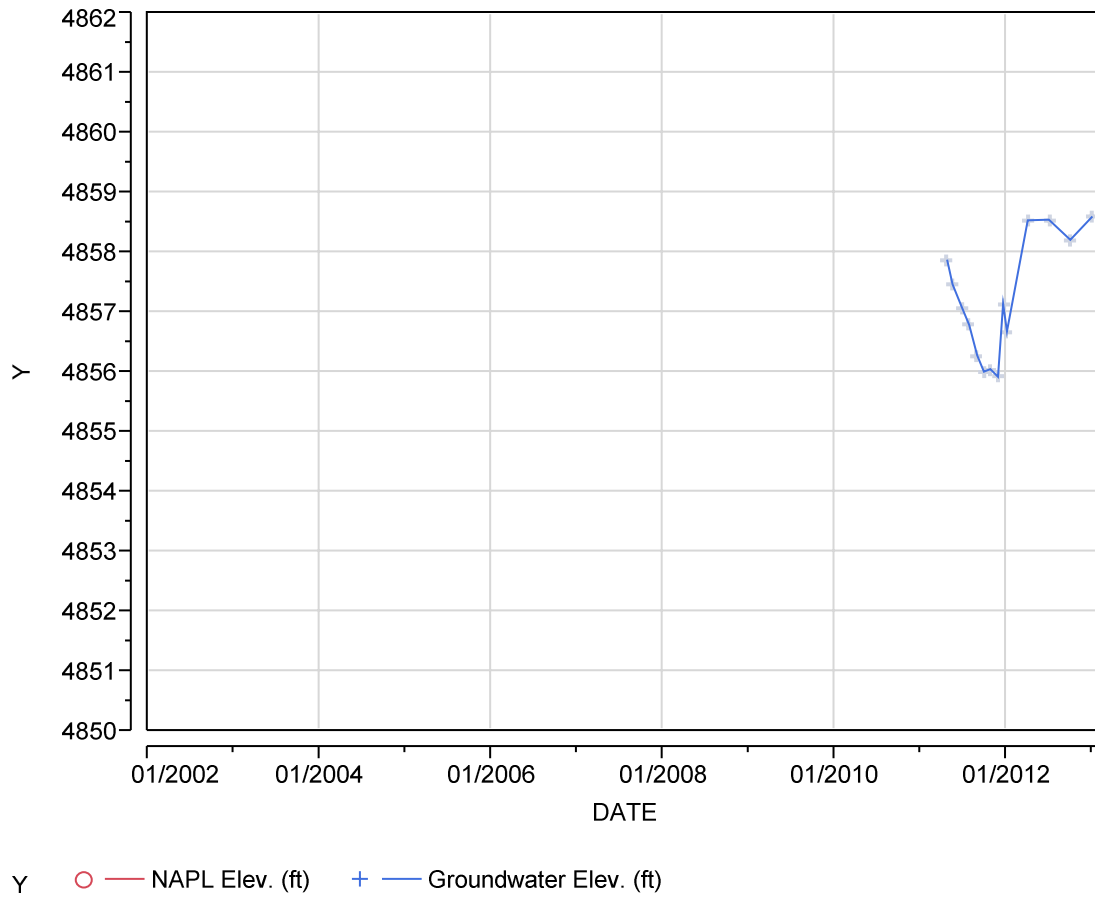
Hydrograph



Y ○ — NAPL Elev. (ft) + — Groundwater Elev. (ft)

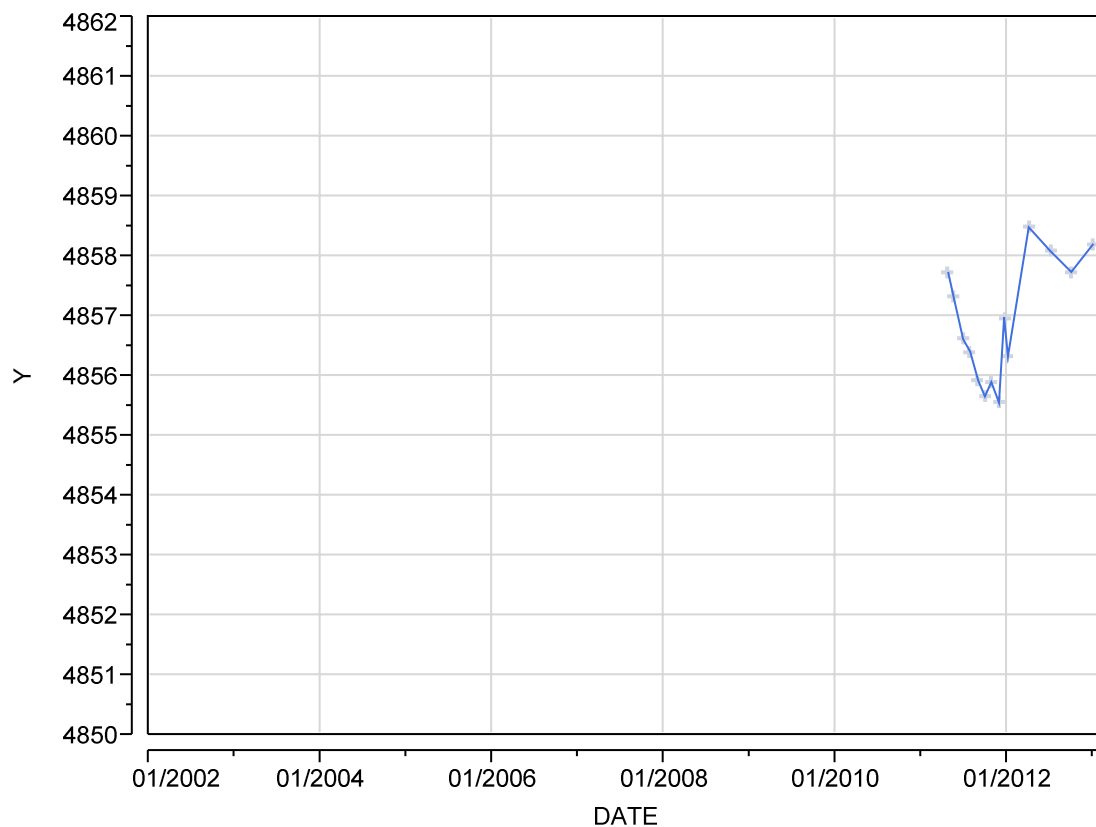
Well ID KAFB-106046

Hydrograph



Well ID KAFB-106047

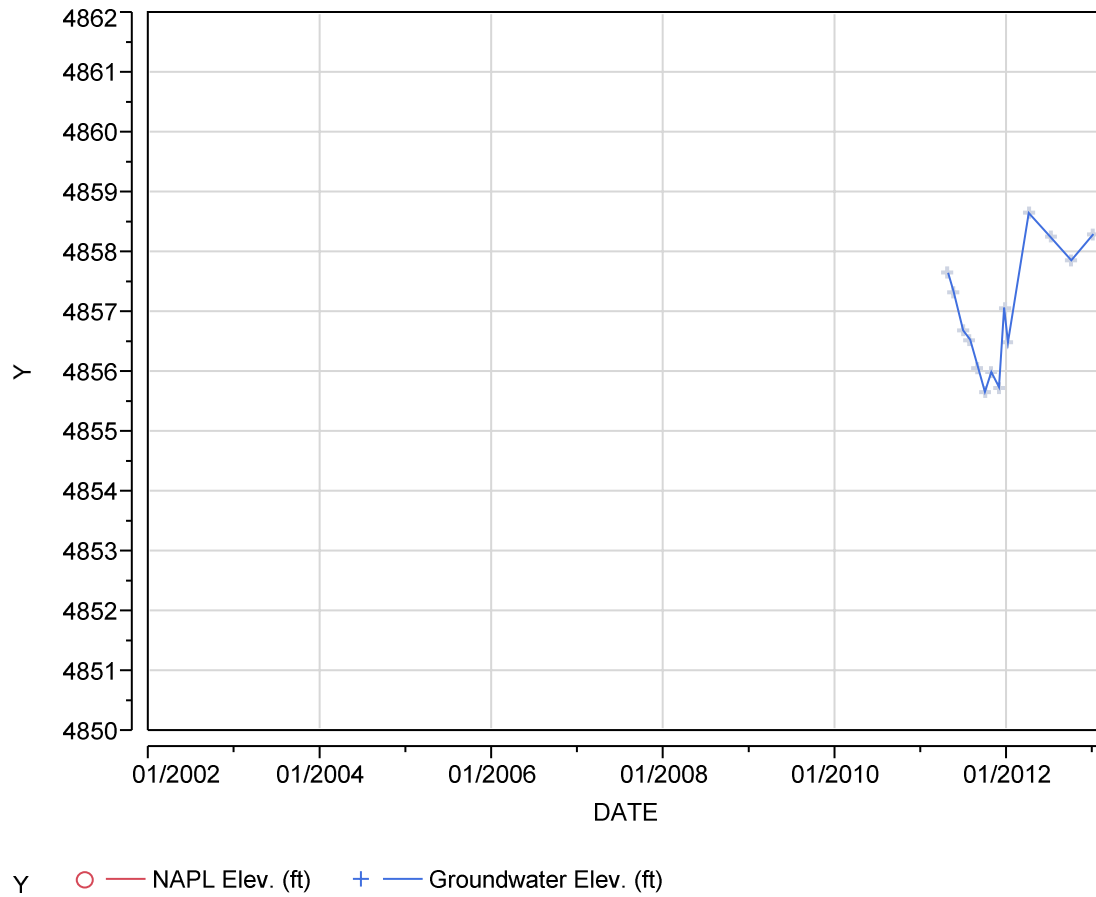
Hydrograph



Y ○ — NAPL Elev. (ft) + — Groundwater Elev. (ft)

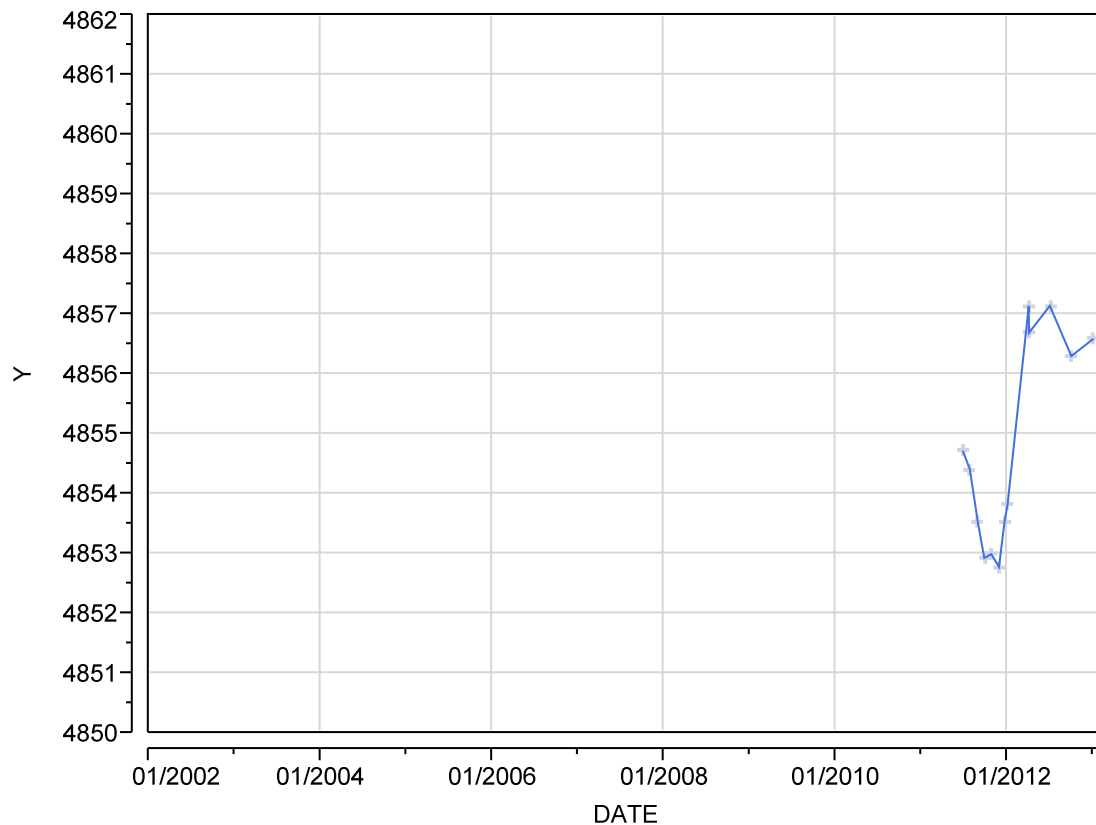
Well ID KAFB-106048

Hydrograph



Well ID KAFB-106049

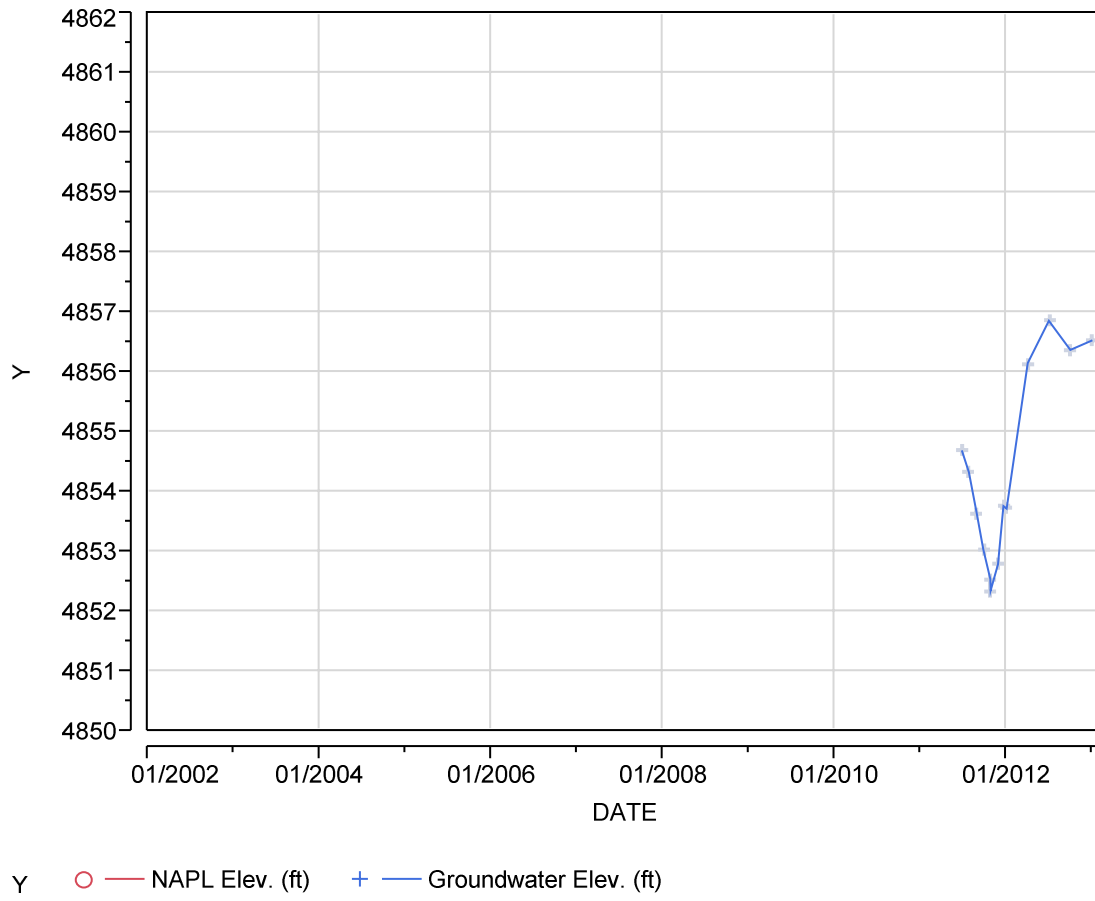
Hydrograph



Y ○ — NAPL Elev. (ft) + — Groundwater Elev. (ft)

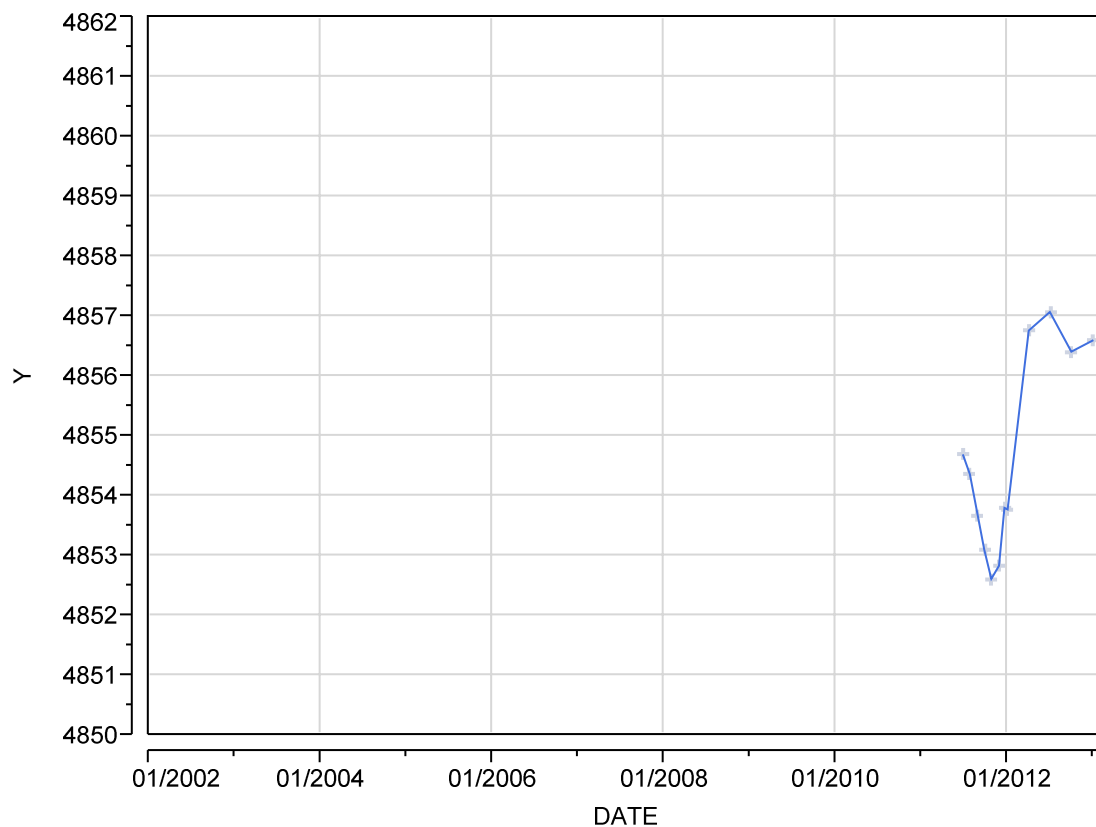
Well ID KAFB-106050

Hydrograph



Well ID KAFB-106051

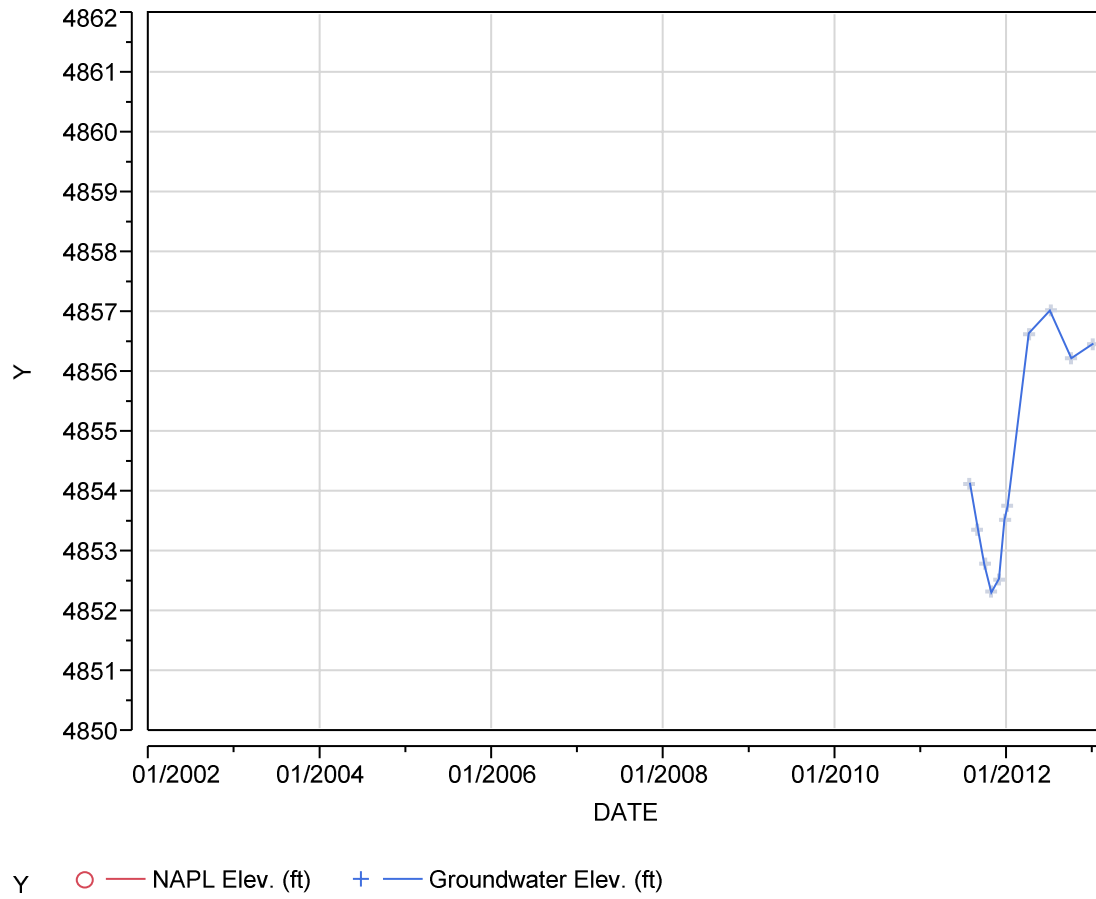
Hydrograph



Y ○ — NAPL Elev. (ft) + — Groundwater Elev. (ft)

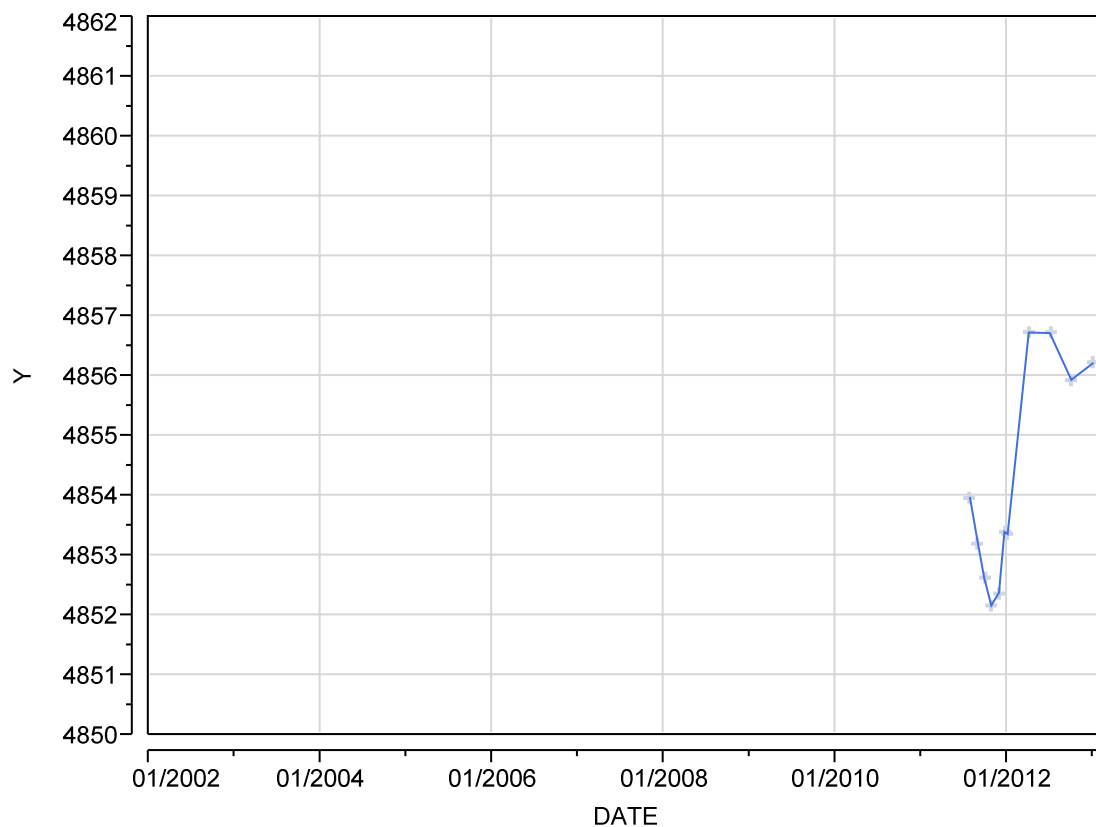
Well ID KAFB-106052

Hydrograph



Well ID KAFB-106053

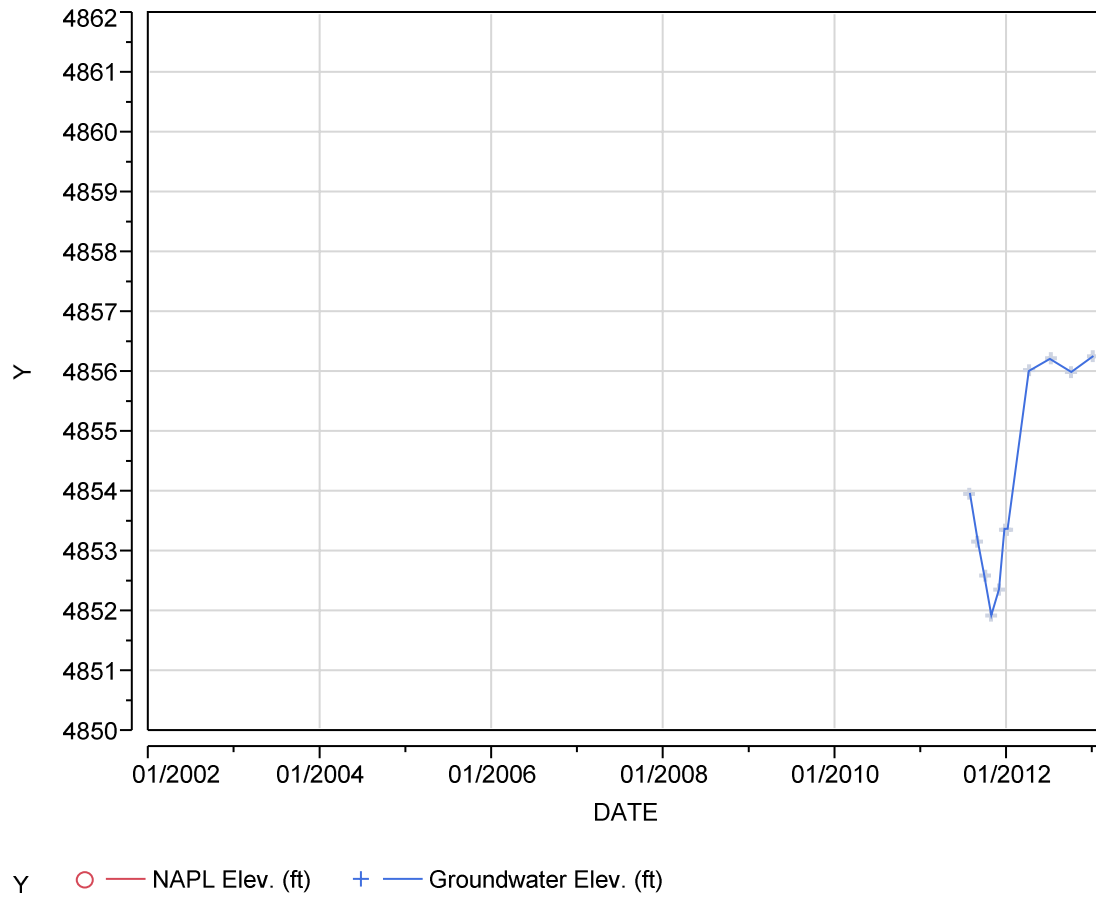
Hydrograph



Y ○ — NAPL Elev. (ft) + — Groundwater Elev. (ft)

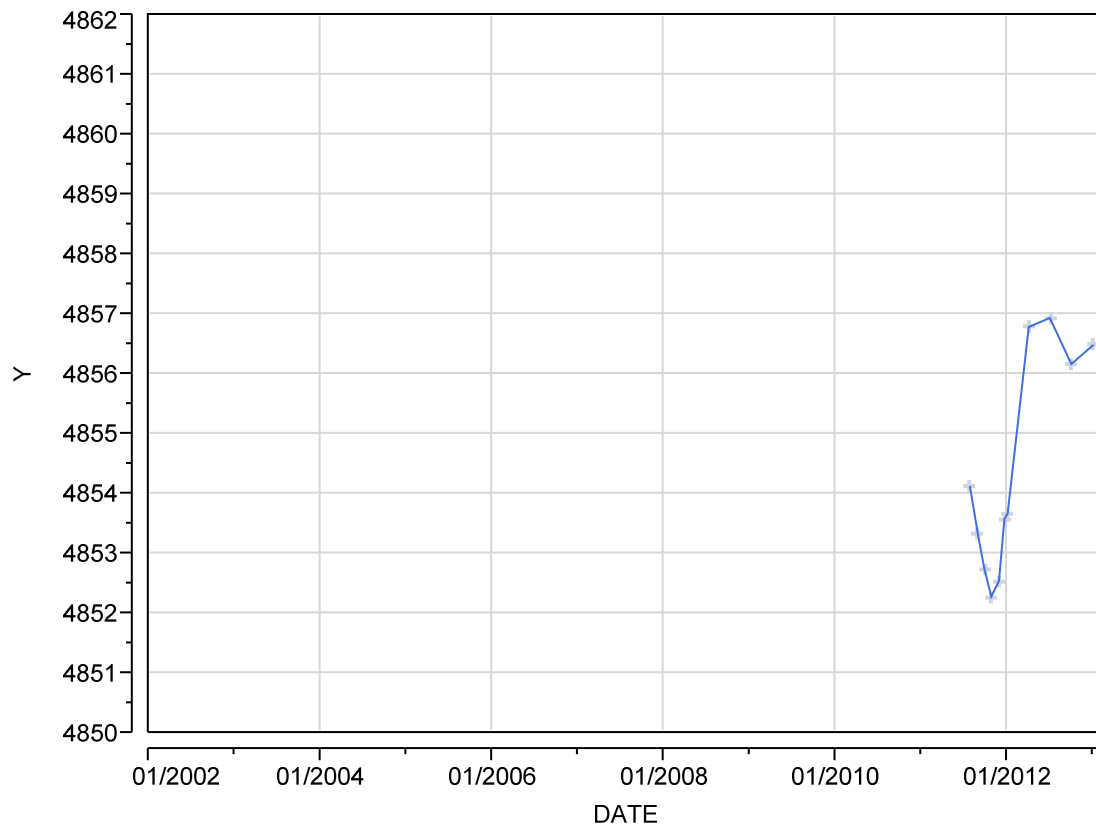
Well ID KAFB-106054

Hydrograph



Well ID KAFB-106055

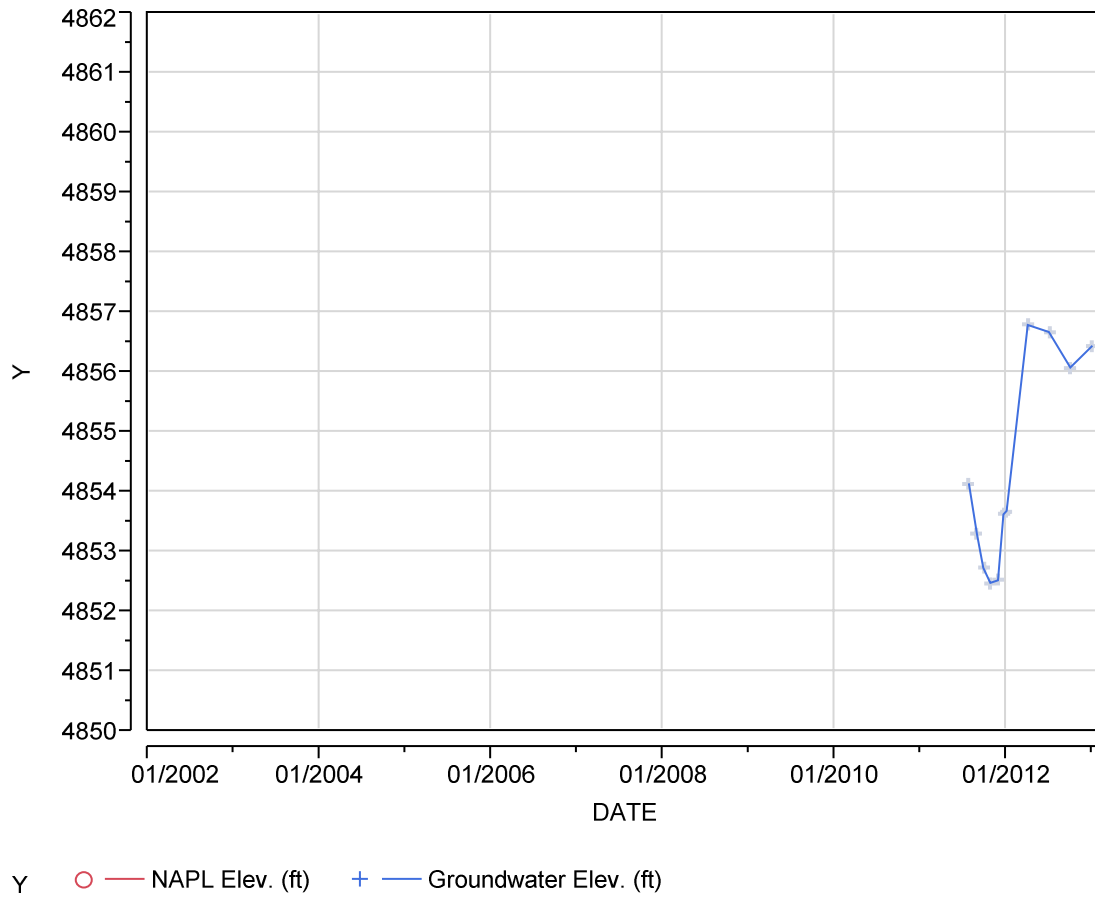
Hydrograph



Y ○ — NAPL Elev. (ft) + — Groundwater Elev. (ft)

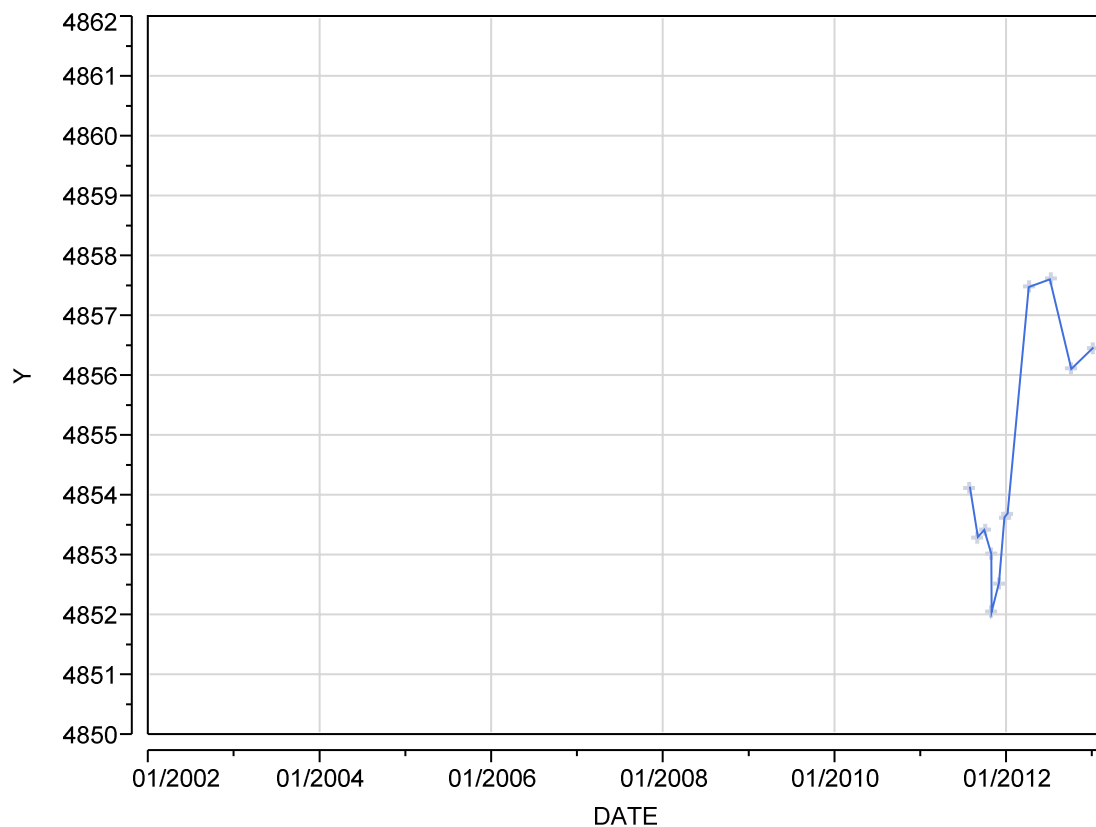
Well ID KAFB-106057

Hydrograph



Well ID KAFB-106058

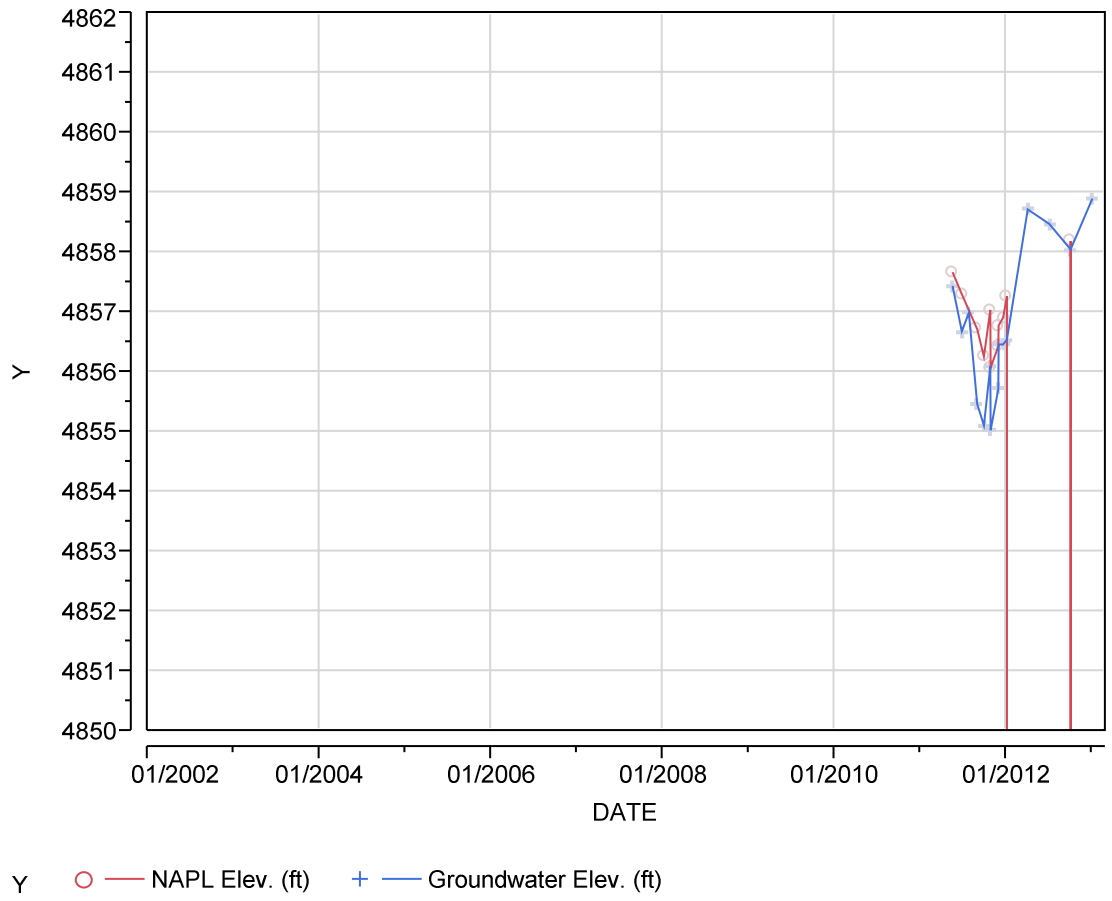
Hydrograph



Y ○ — NAPL Elev. (ft) + — Groundwater Elev. (ft)

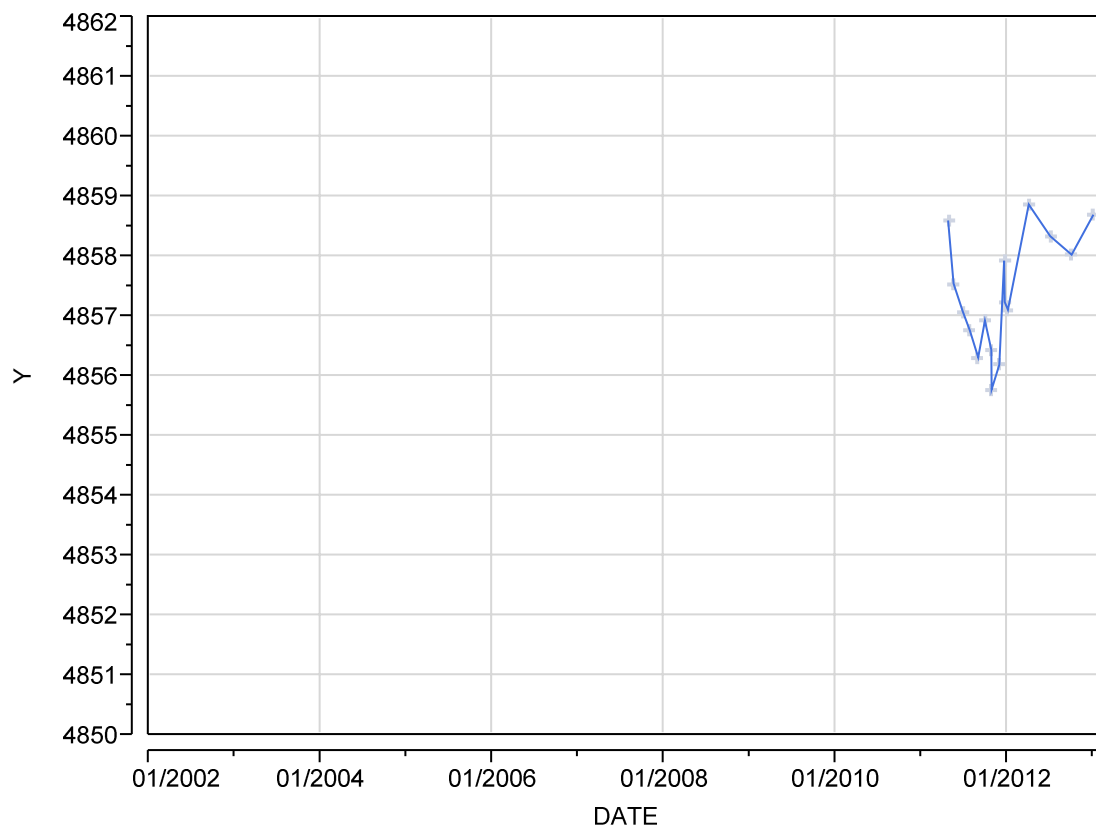
Well ID KAFB-106059

Hydrograph



Well ID KAFB-106060

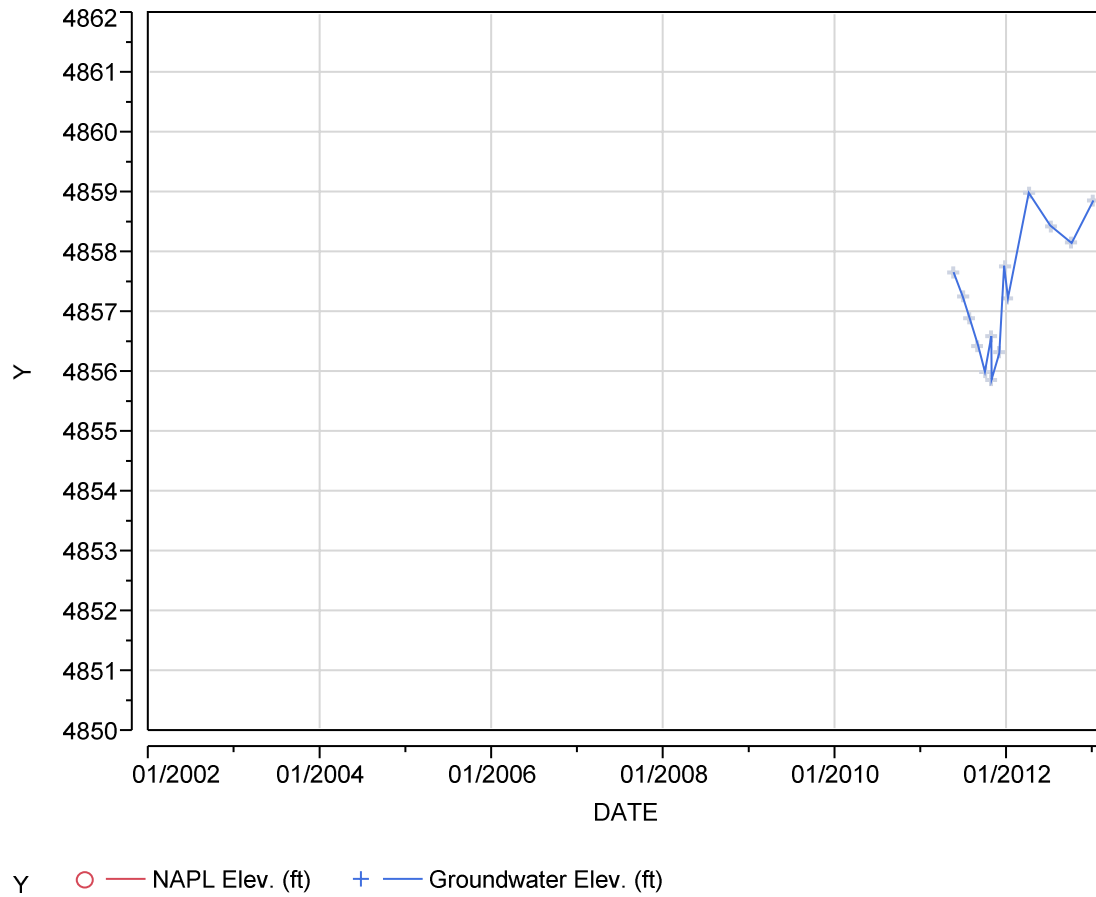
Hydrograph



Y ○ — NAPL Elev. (ft) + — Groundwater Elev. (ft)

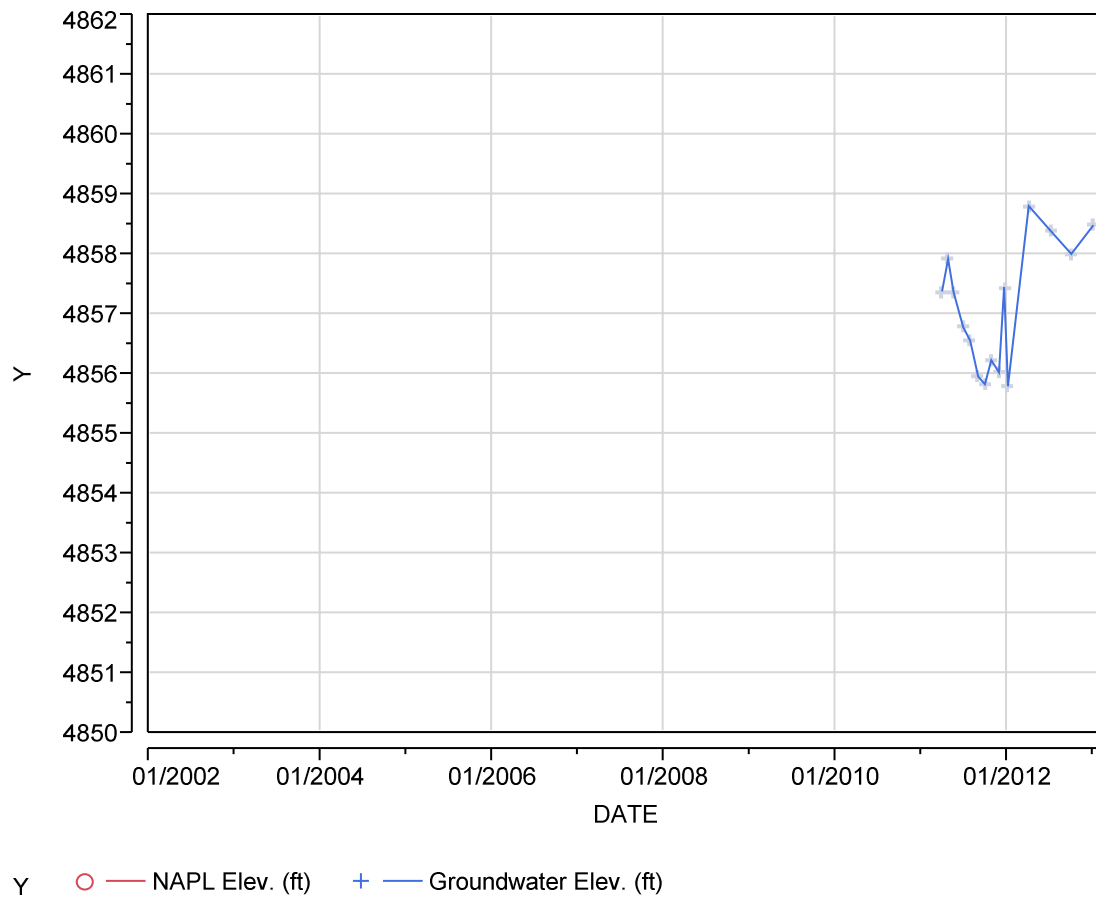
Well ID KAFB-106061

Hydrograph



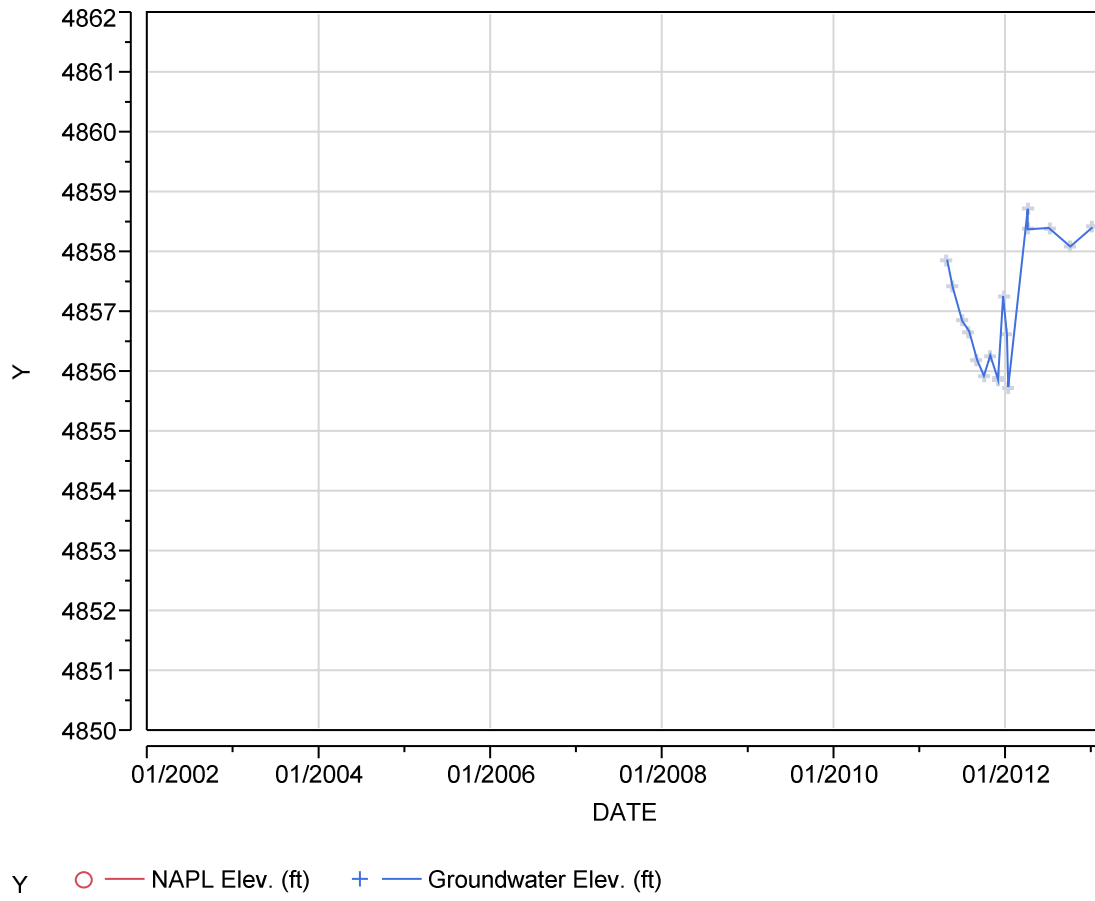
Well ID KAFB-106062

Hydrograph



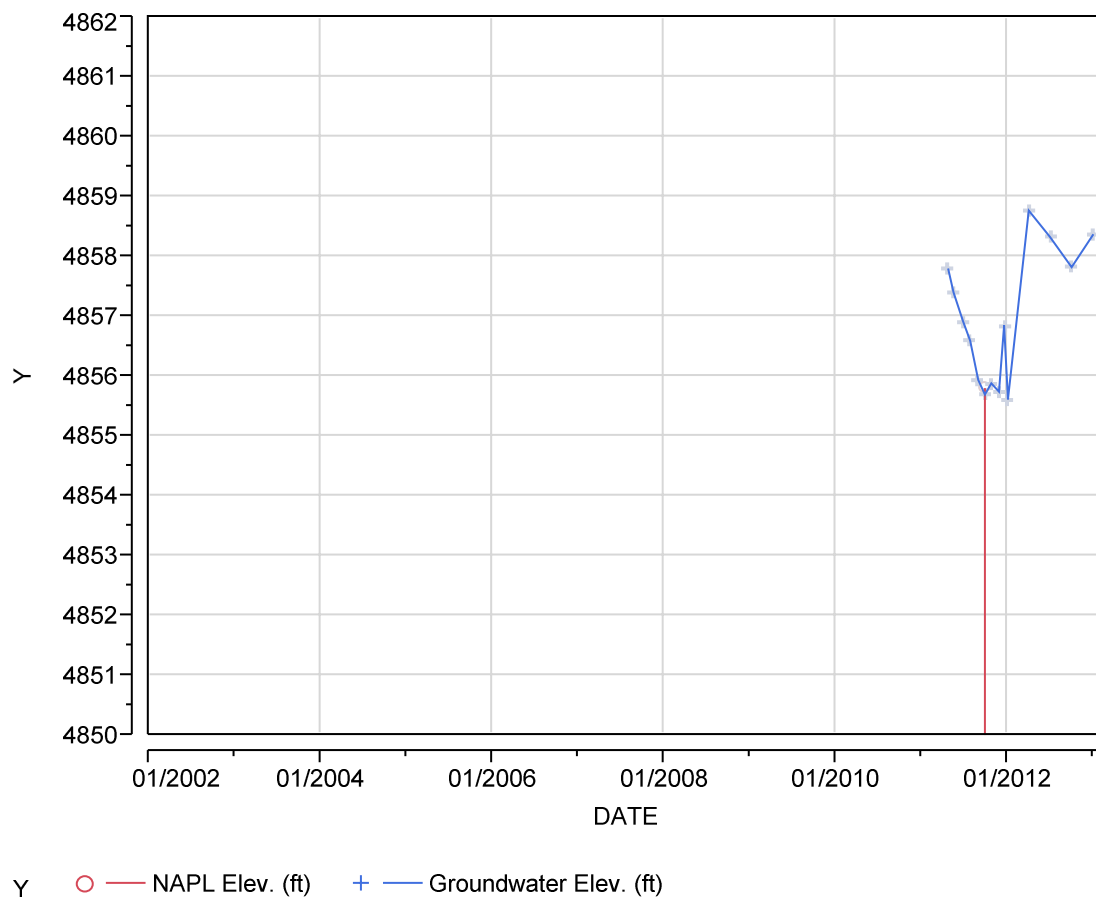
Well ID KAFB-106063

Hydrograph



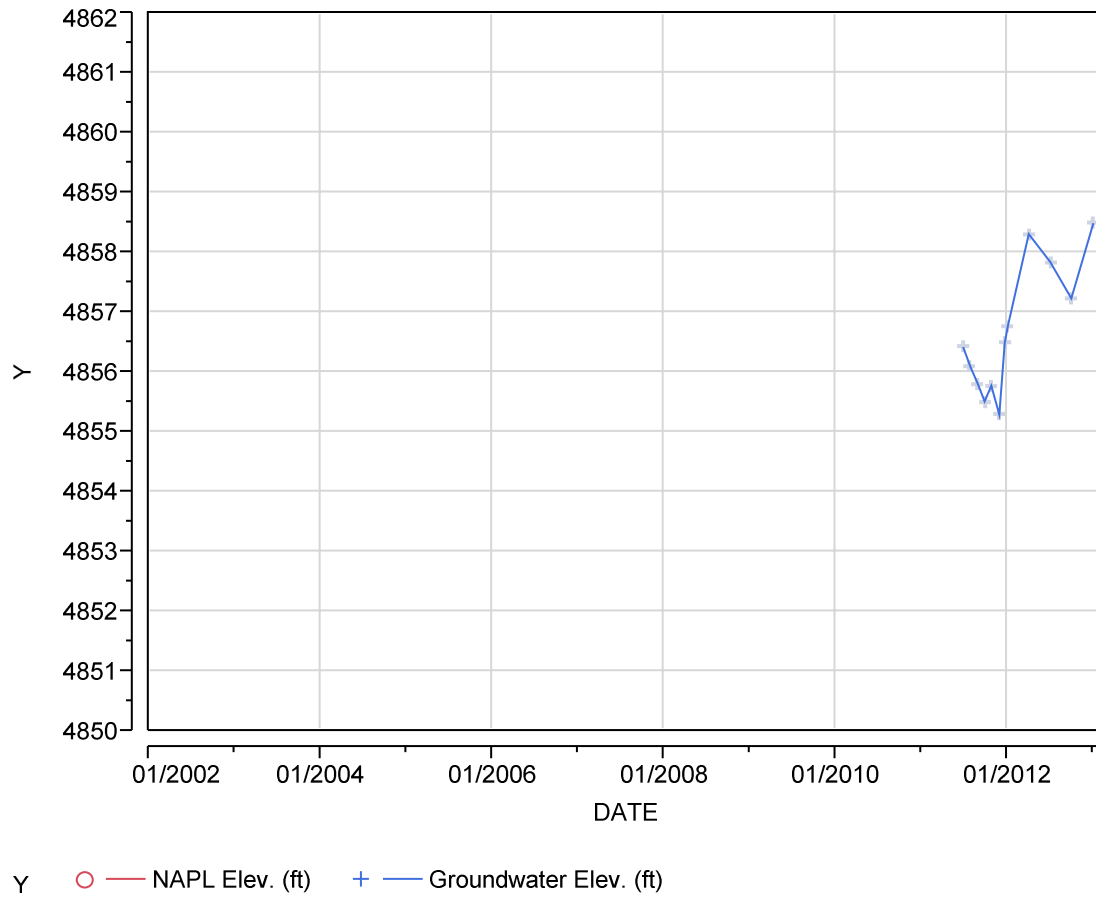
Well ID KAFB-106064

Hydrograph



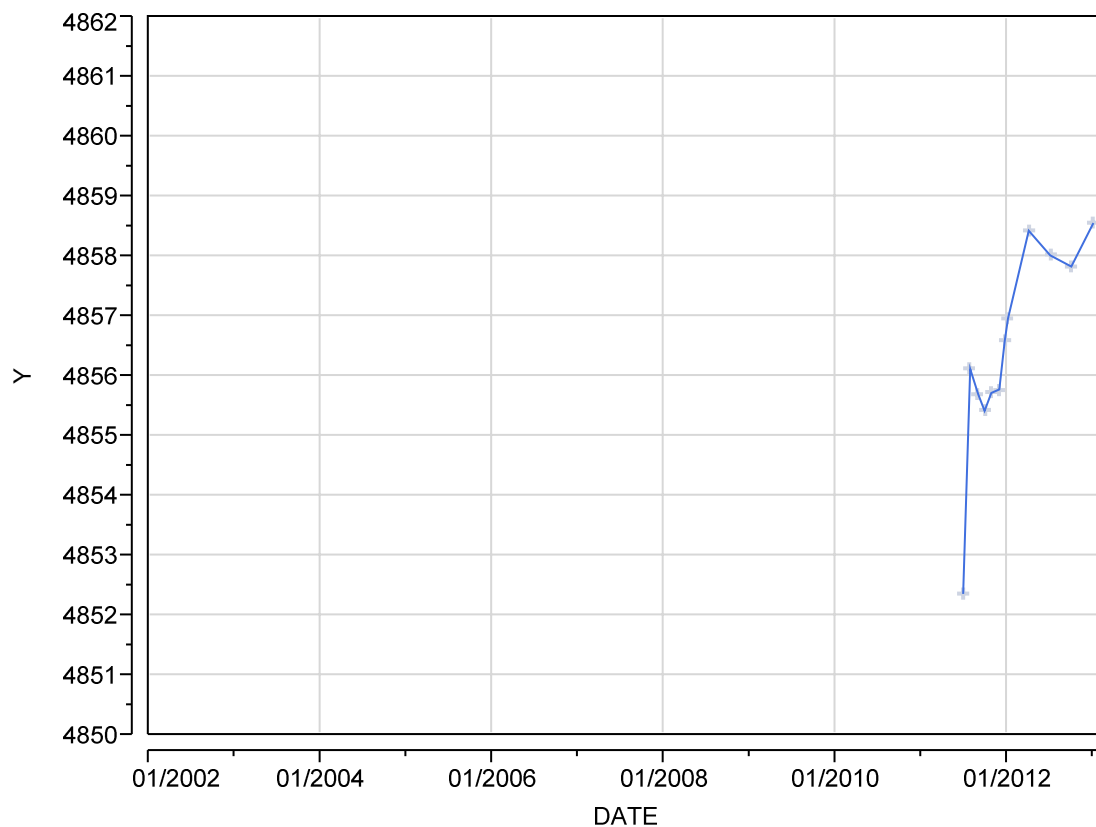
Well ID KAFB-106065

Hydrograph



Well ID KAFB-106066

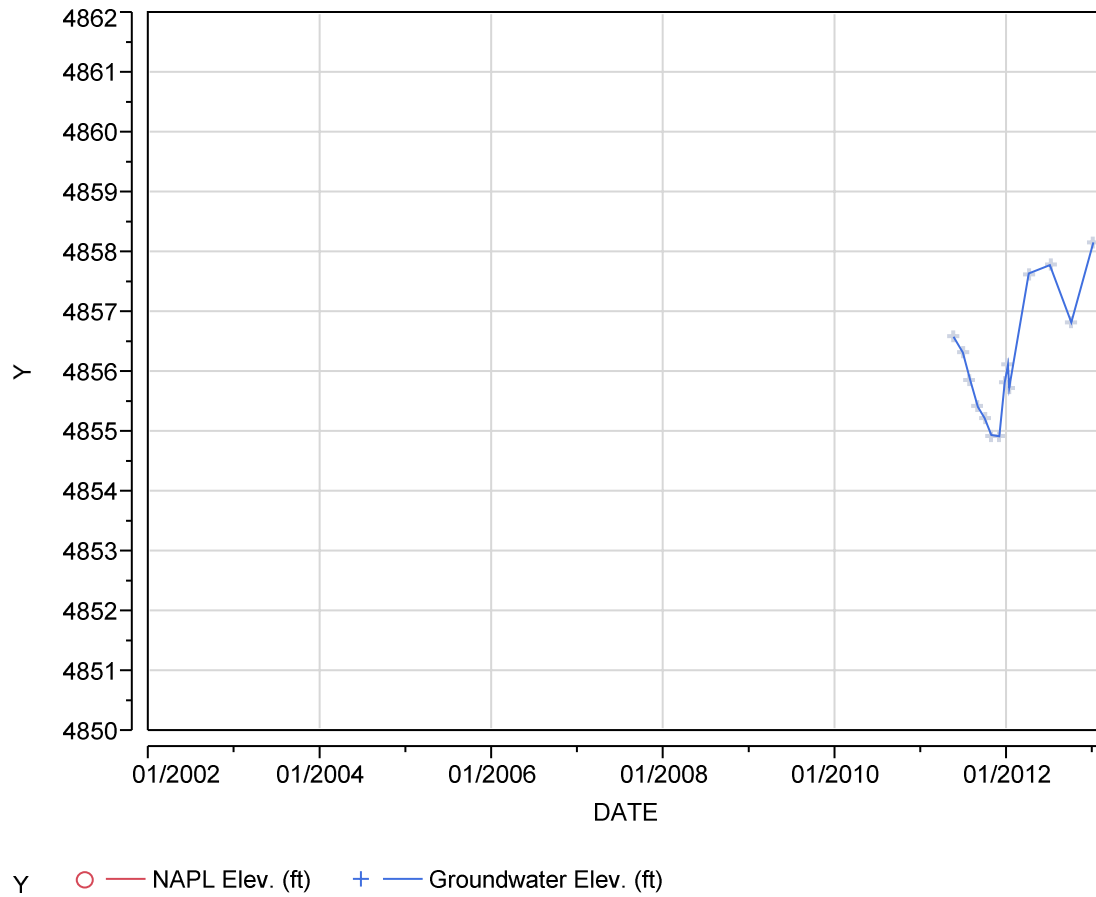
Hydrograph



Y ○ — NAPL Elev. (ft) + — Groundwater Elev. (ft)

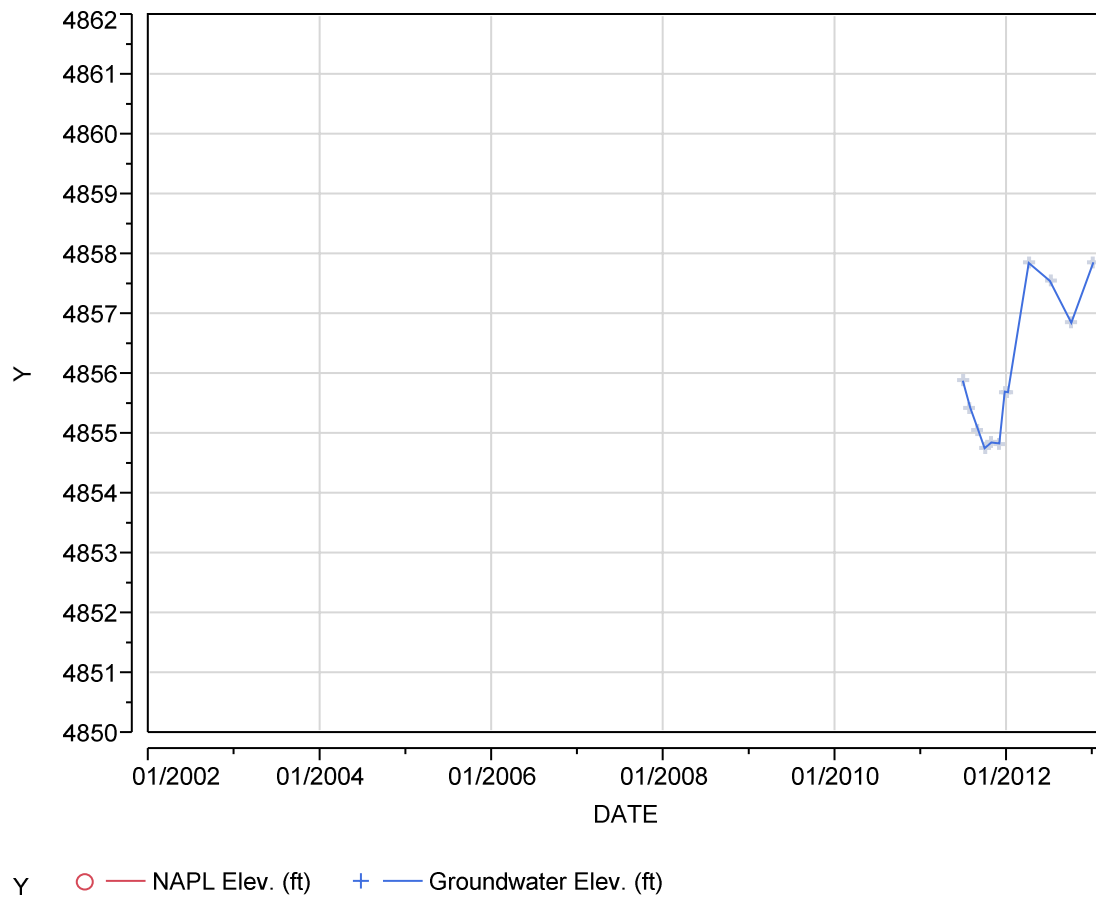
Well ID KAFB-106067

Hydrograph



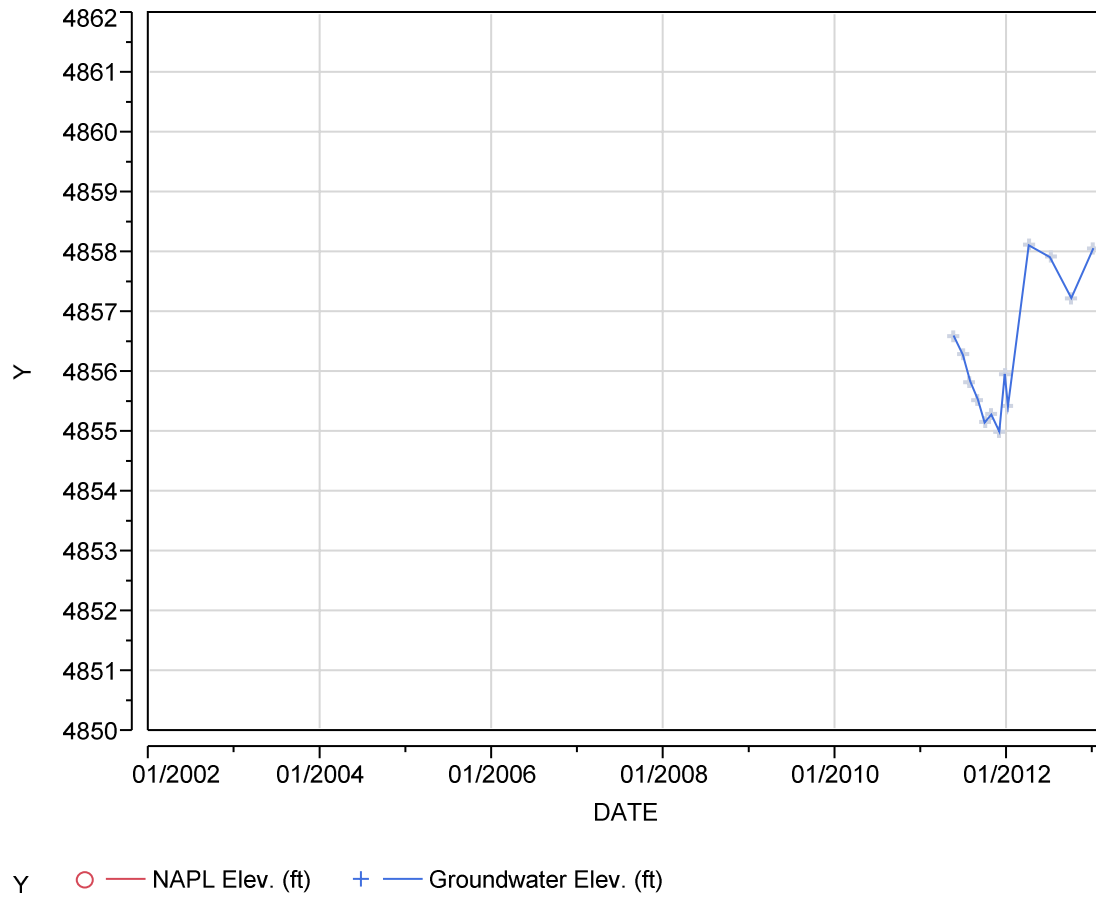
Well ID KAFB-106068

Hydrograph



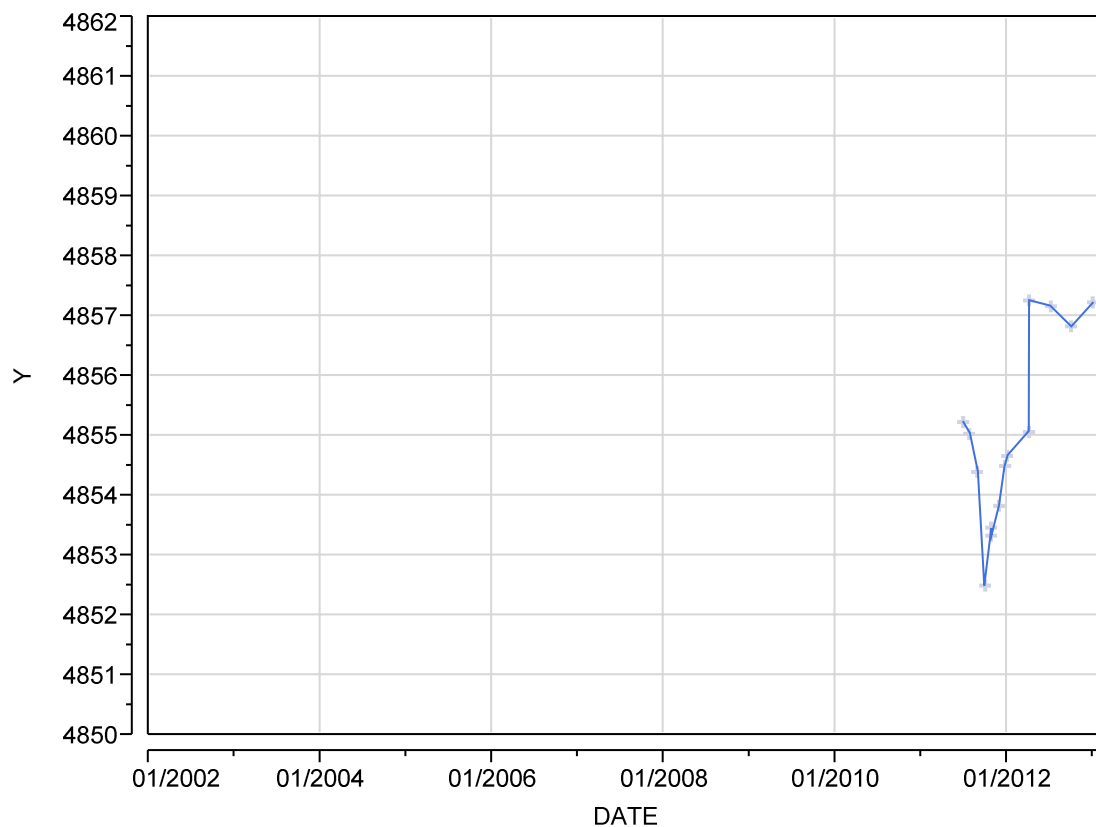
Well ID KAFB-106069

Hydrograph



Well ID KAFB-106070

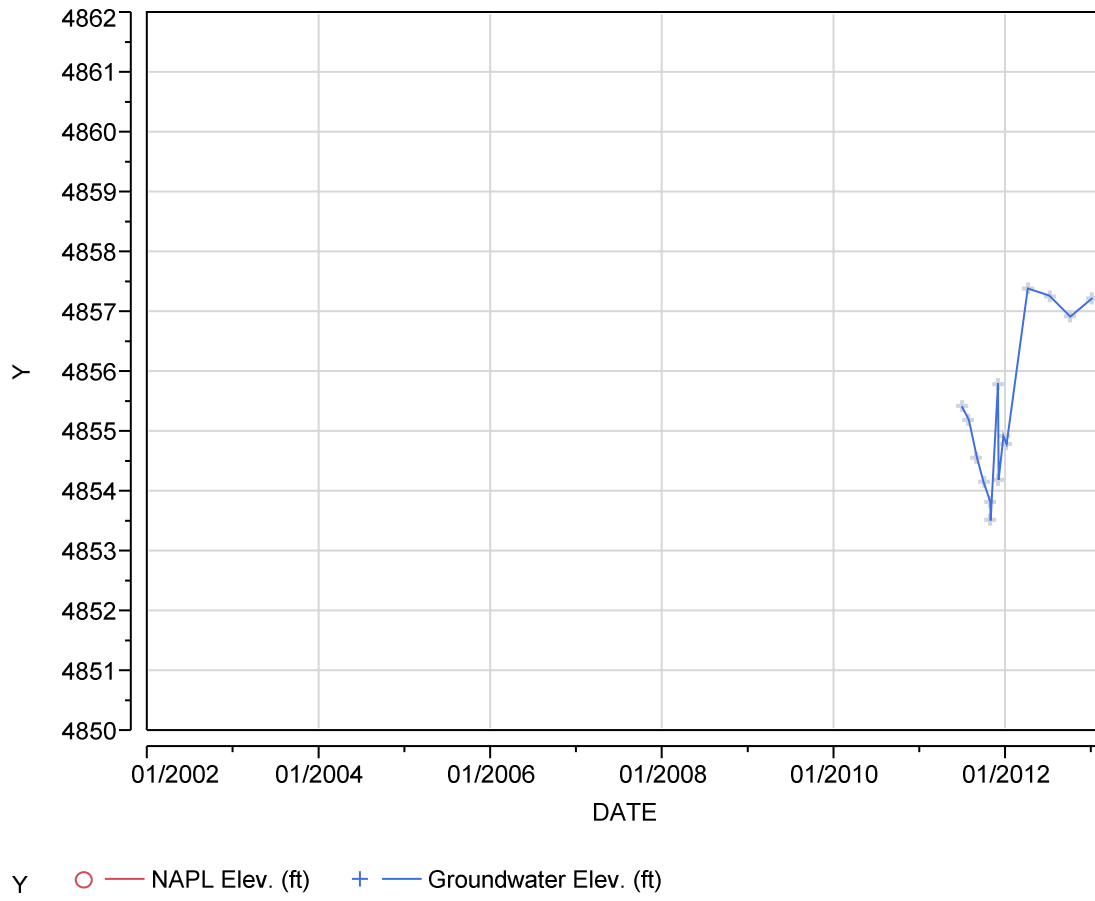
Hydrograph



Y ○ — NAPL Elev. (ft) + — Groundwater Elev. (ft)

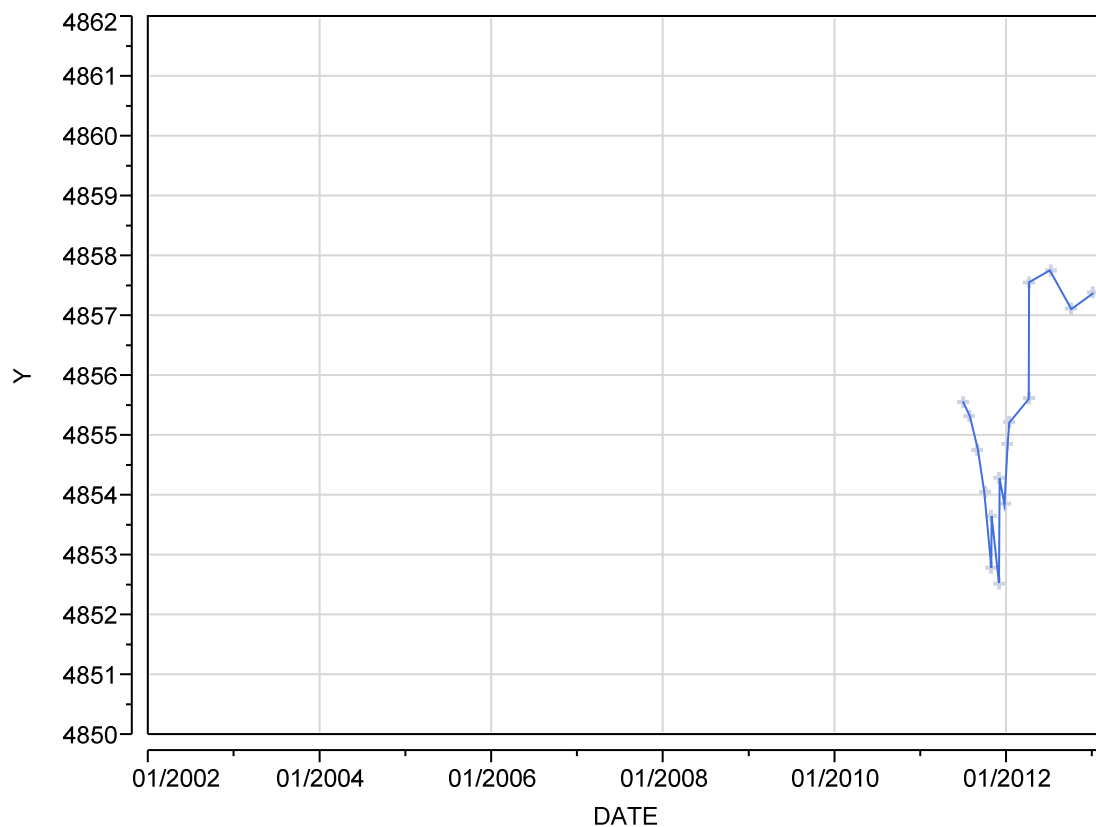
Well ID KAFB-106071

Hydrograph



Well ID KAFB-106072

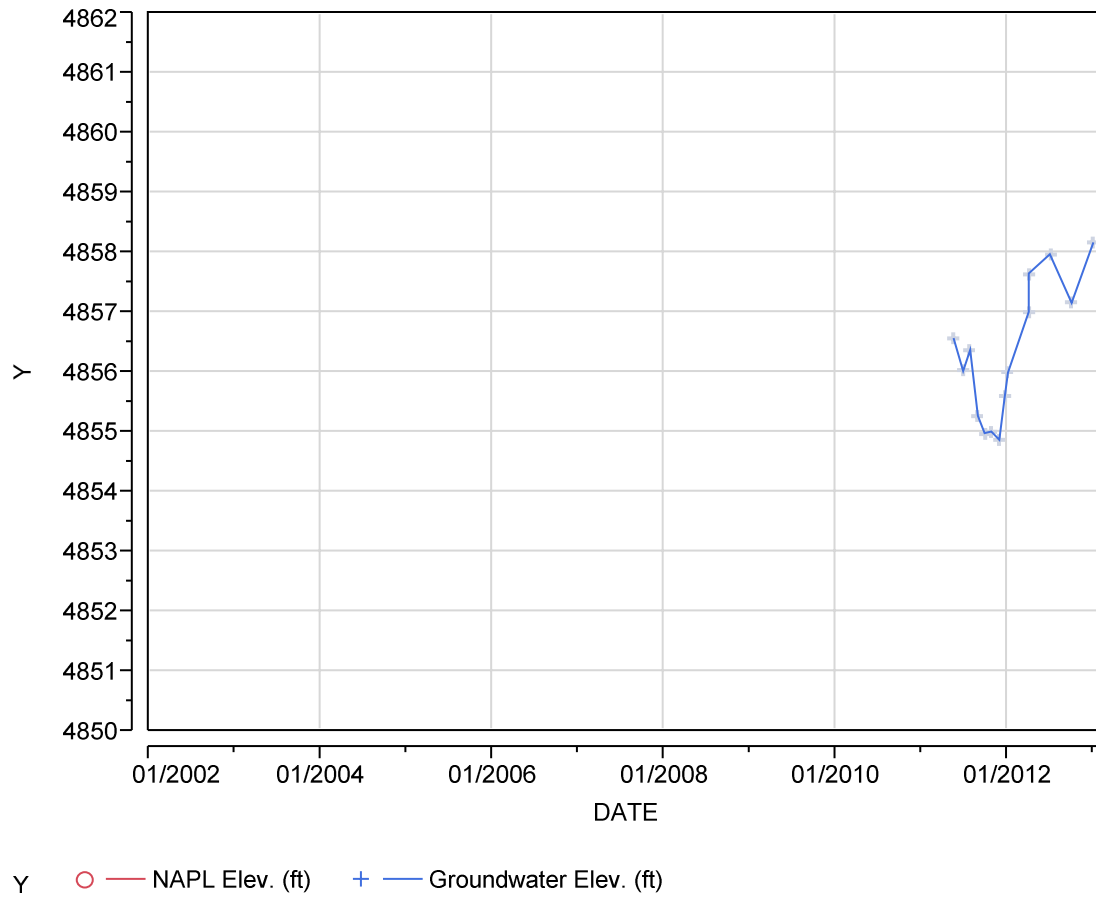
Hydrograph



Y ○ — NAPL Elev. (ft) + — Groundwater Elev. (ft)

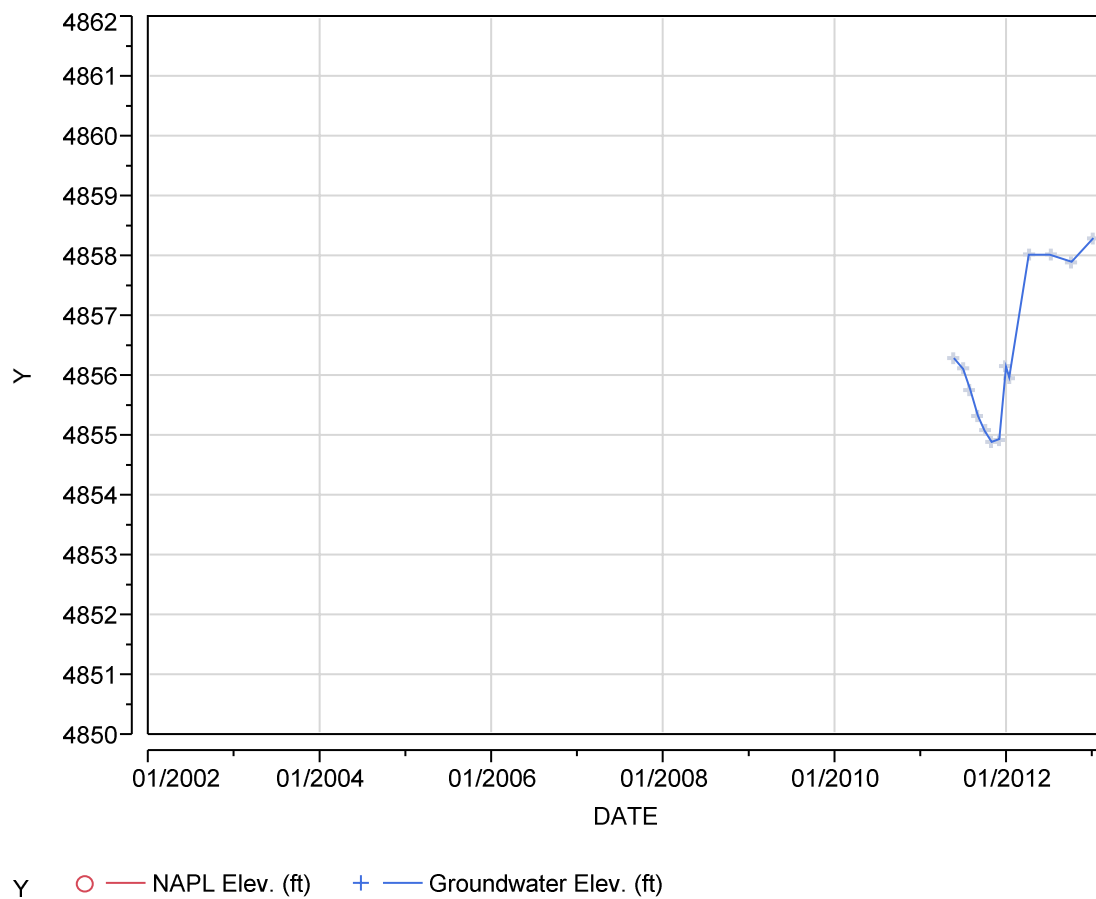
Well ID KAFB-106073

Hydrograph



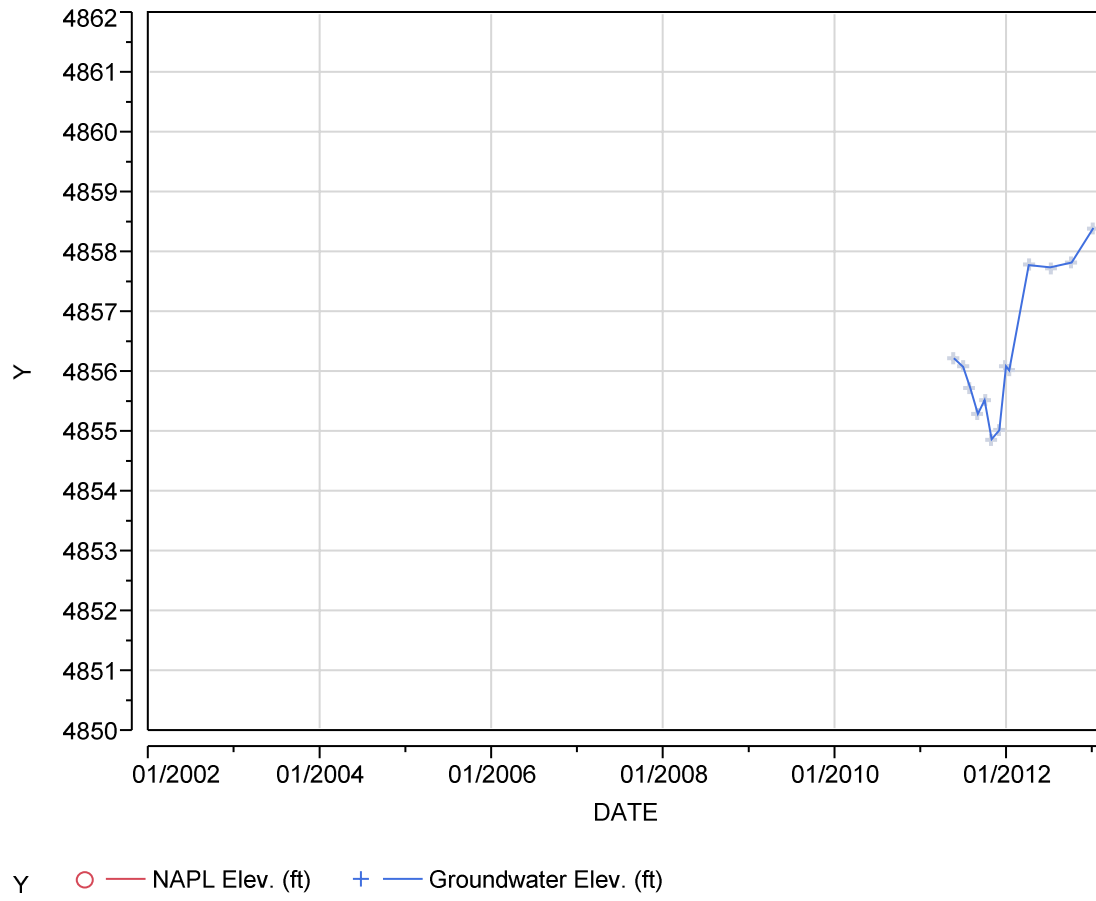
Well ID KAFB-106074

Hydrograph



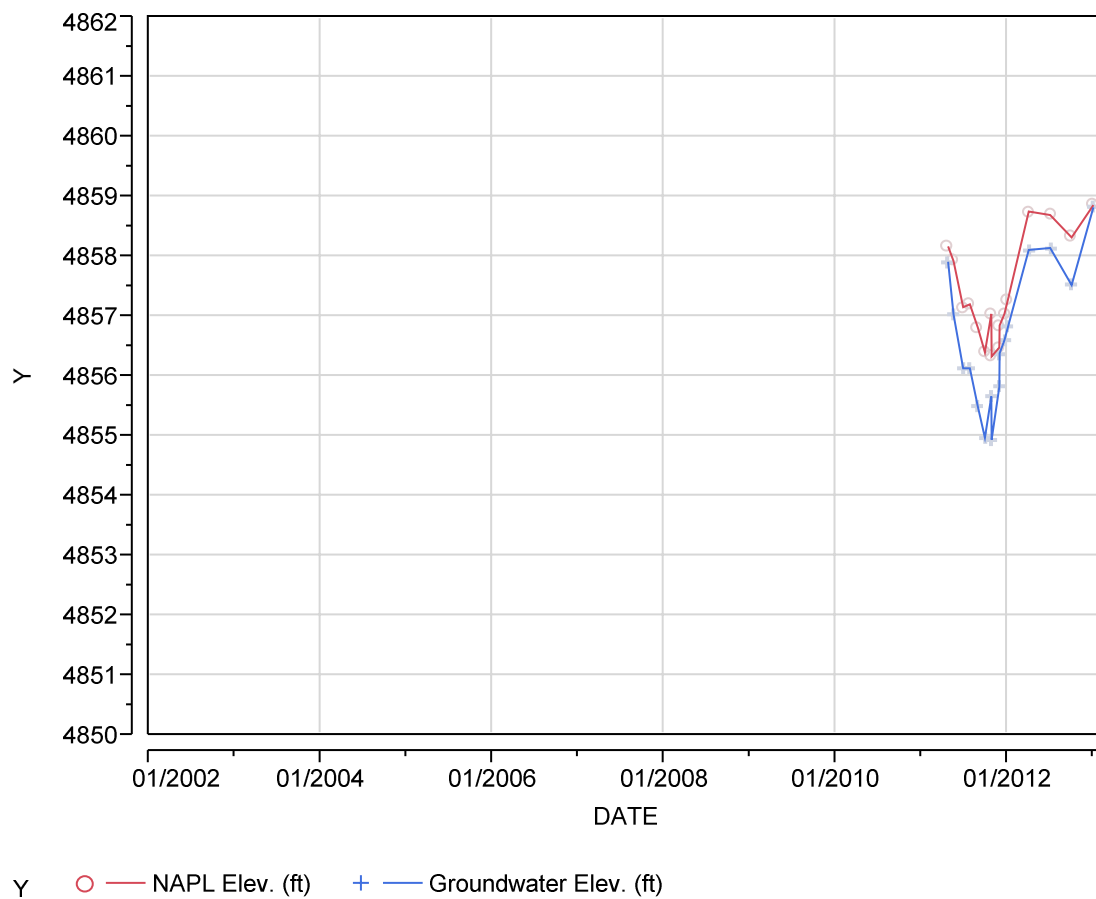
Well ID KAFB-106075

Hydrograph



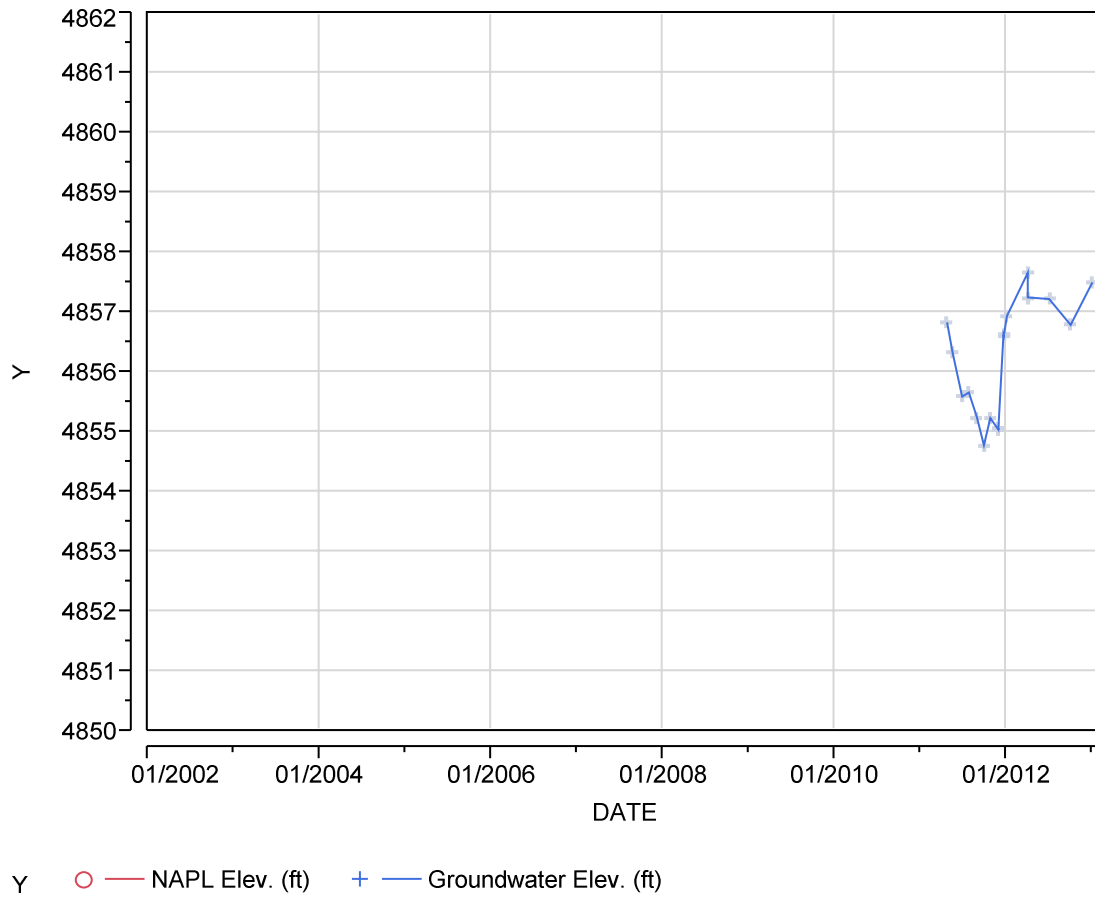
Well ID KAFB-106076

Hydrograph



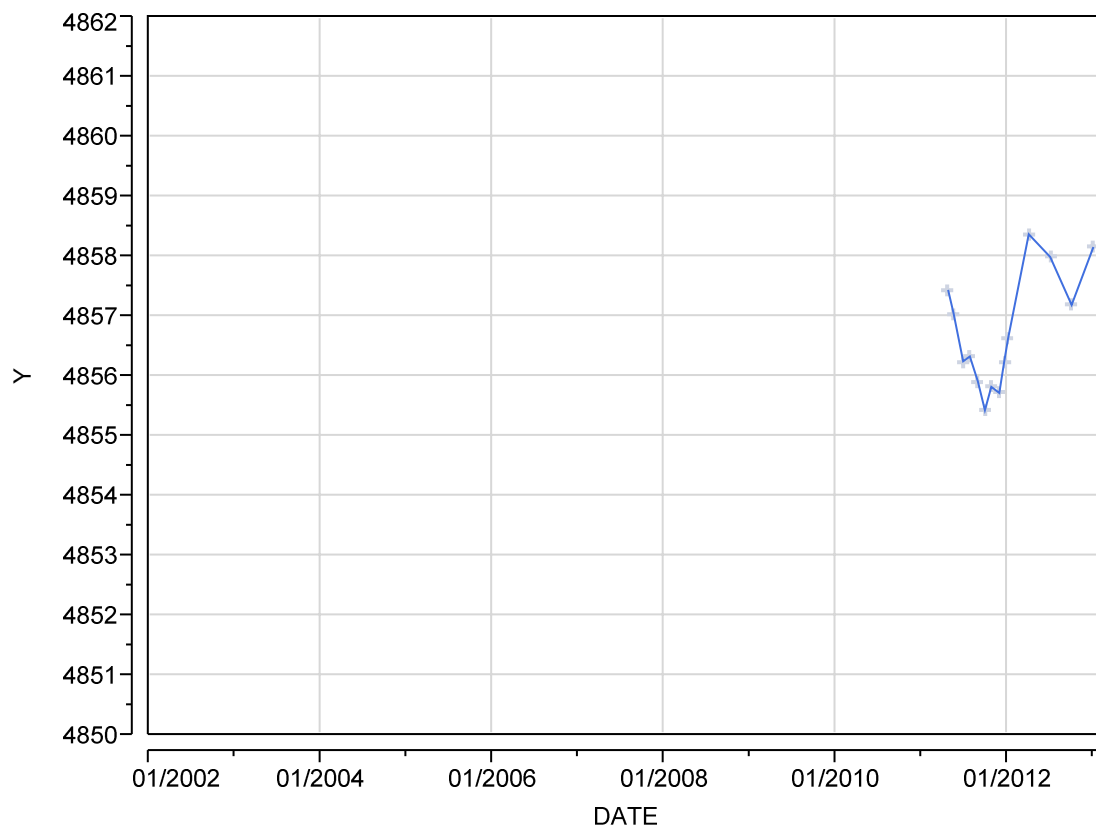
Well ID KAFB-106077

Hydrograph



Well ID KAFB-106078

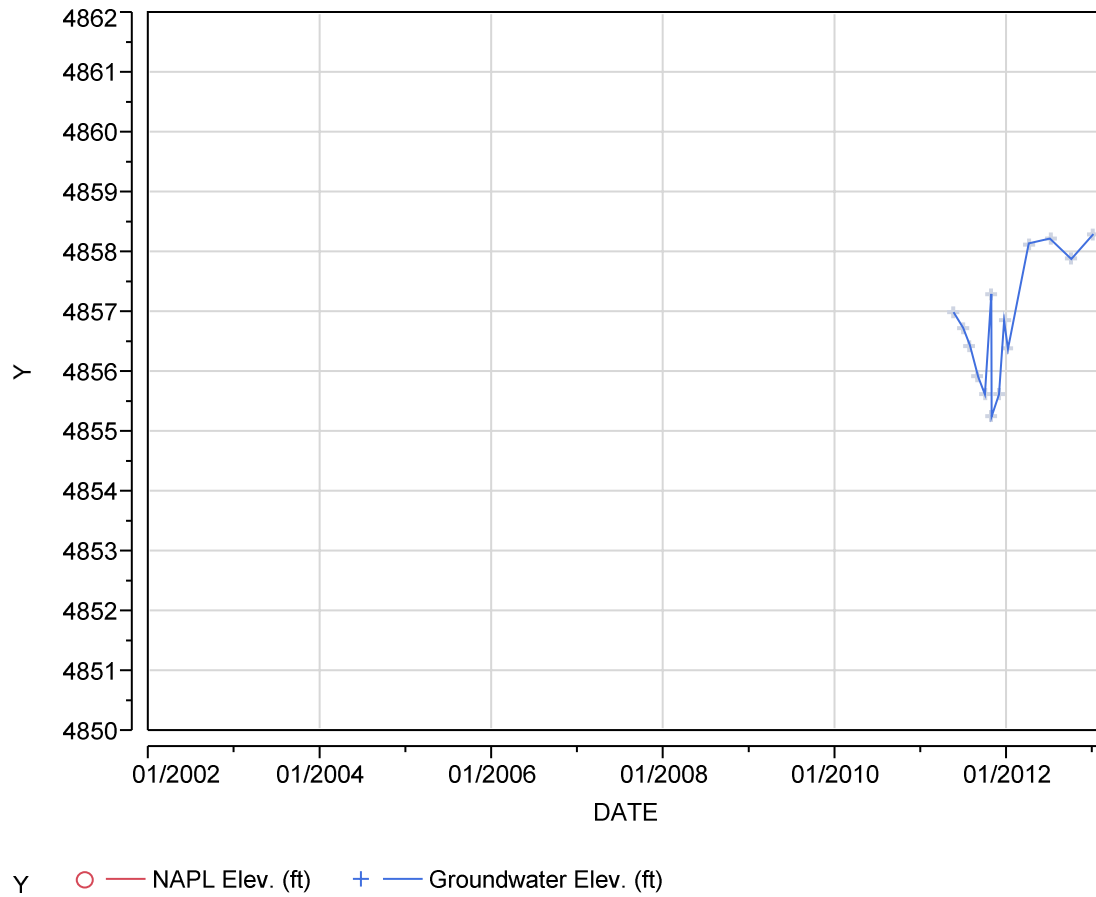
Hydrograph



Y ○ — NAPL Elev. (ft) + — Groundwater Elev. (ft)

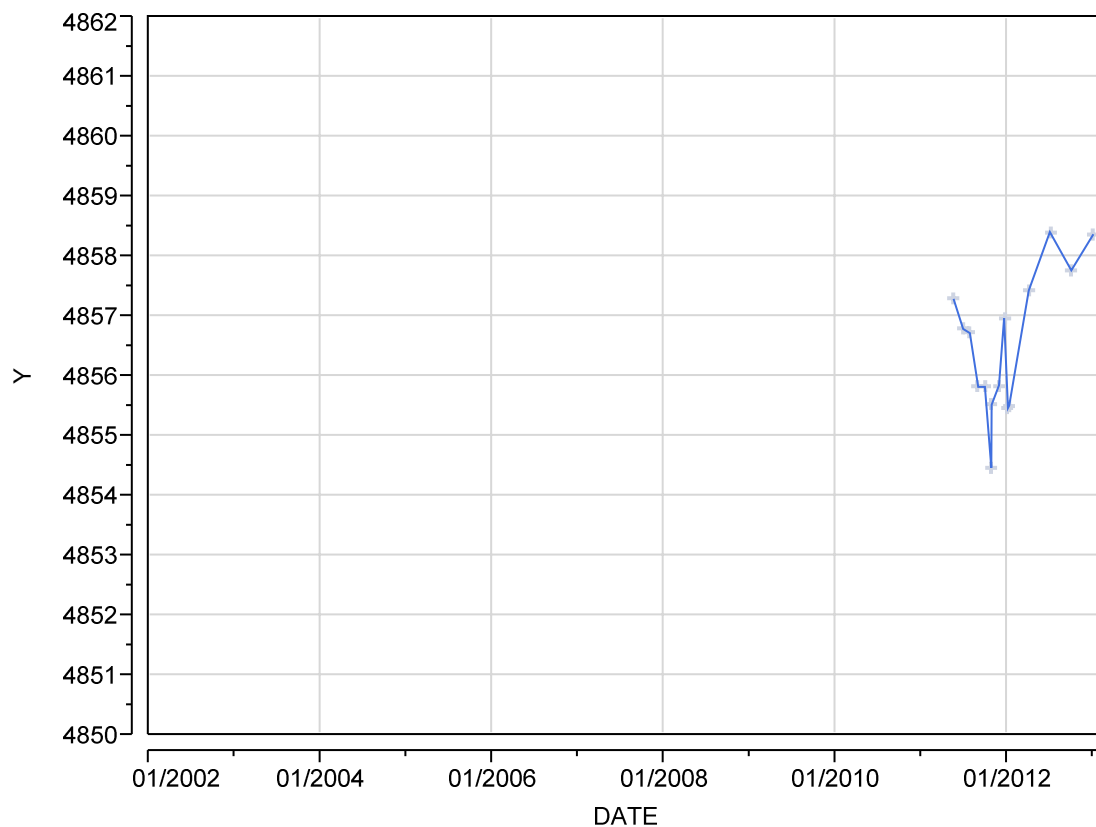
Well ID KAFB-106079

Hydrograph



Well ID KAFB-106080

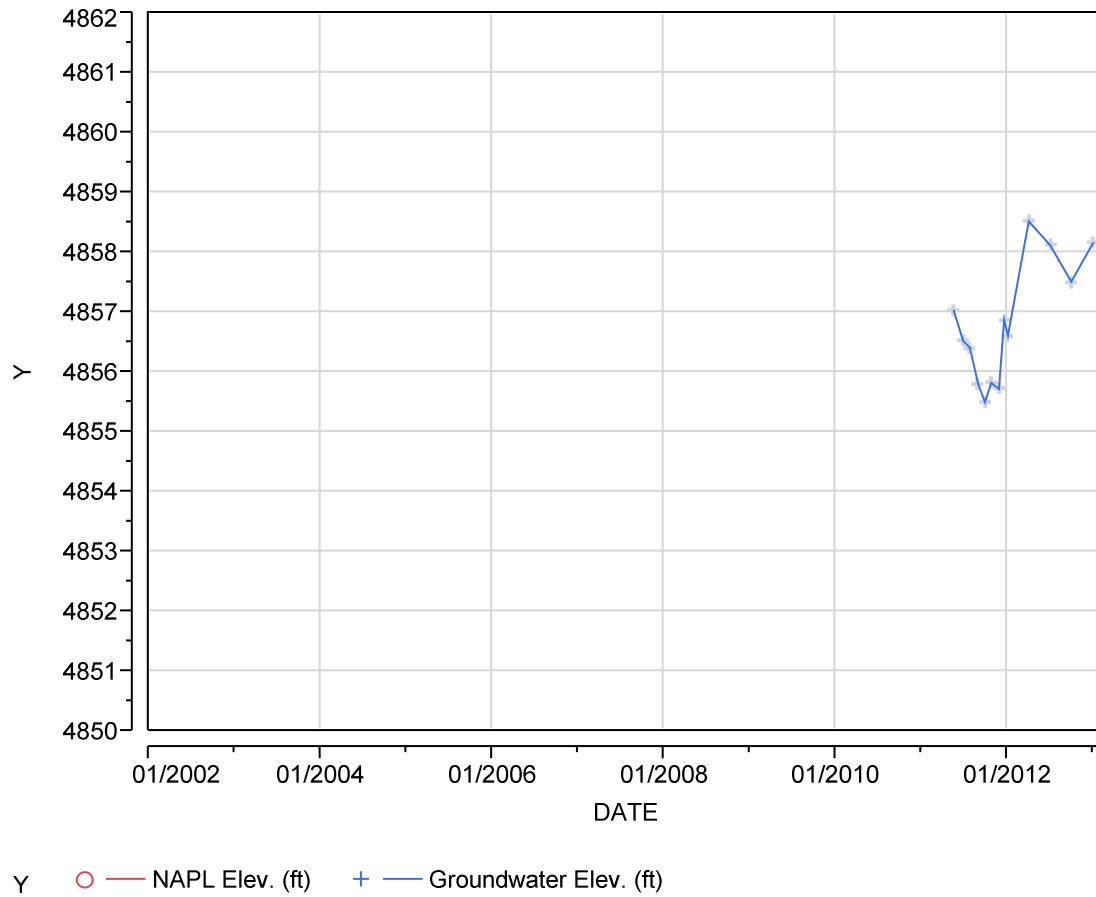
Hydrograph



Y o — NAPL Elev. (ft) + — Groundwater Elev. (ft)

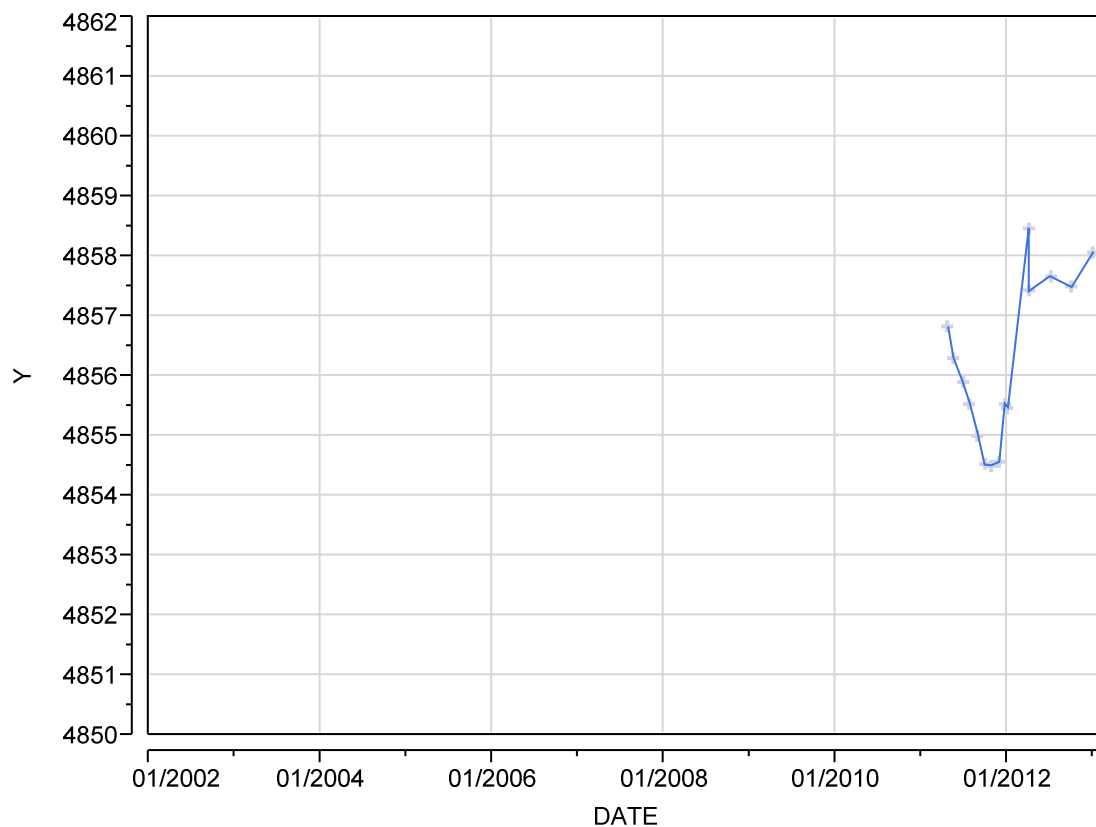
Well ID KAFB-106081

Hydrograph



Well ID KAFB-106082

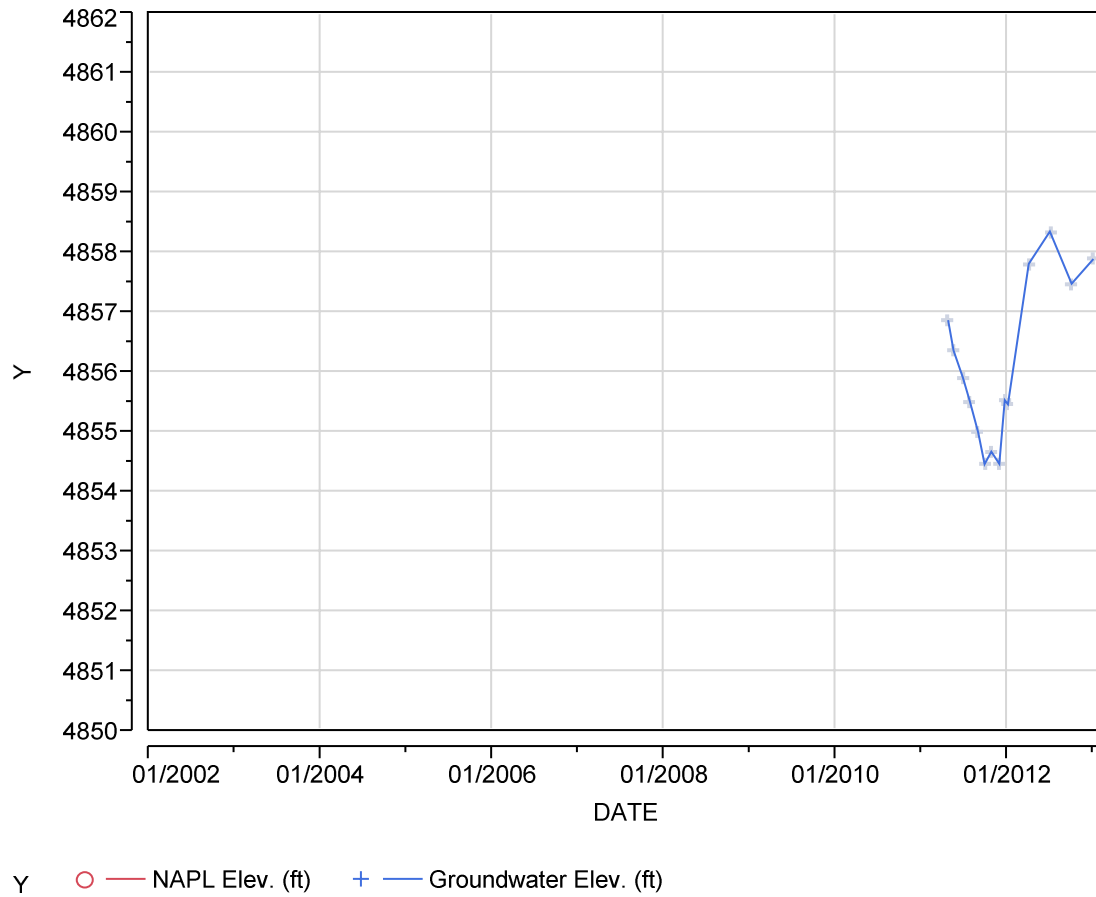
Hydrograph



Y o — NAPL Elev. (ft) + — Groundwater Elev. (ft)

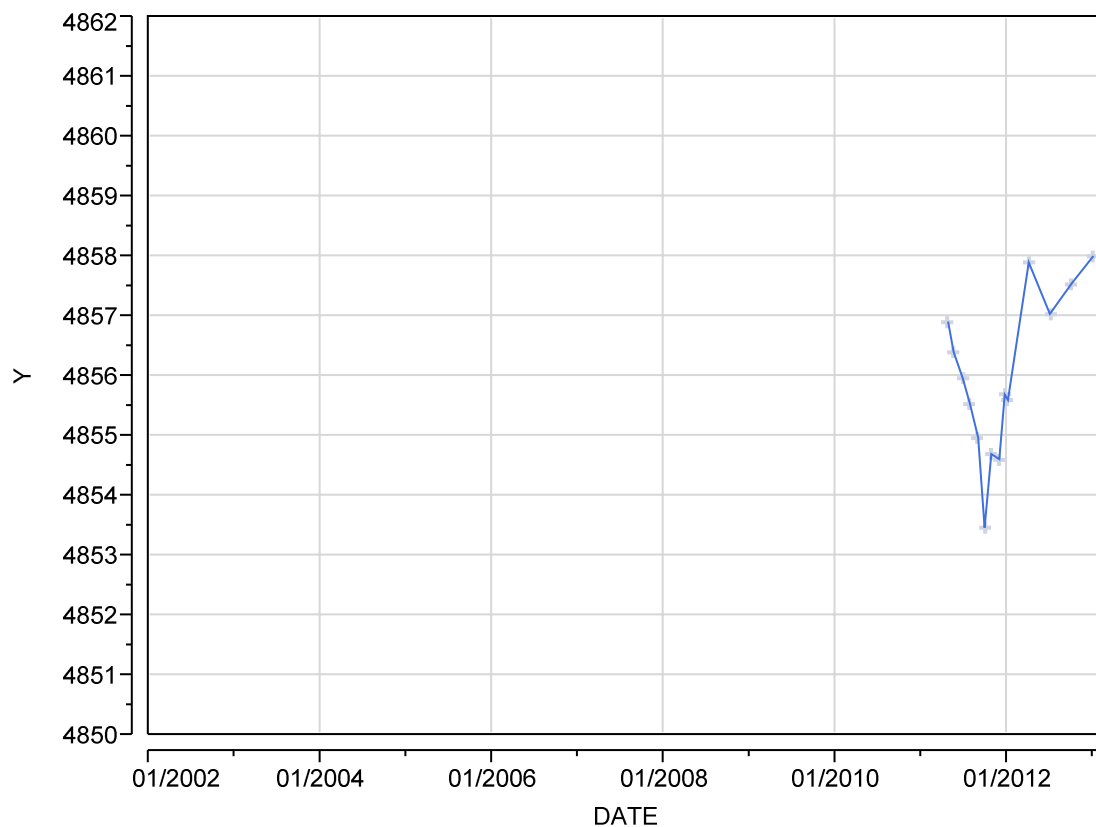
Well ID KAFB-106083

Hydrograph



Well ID KAFB-106084

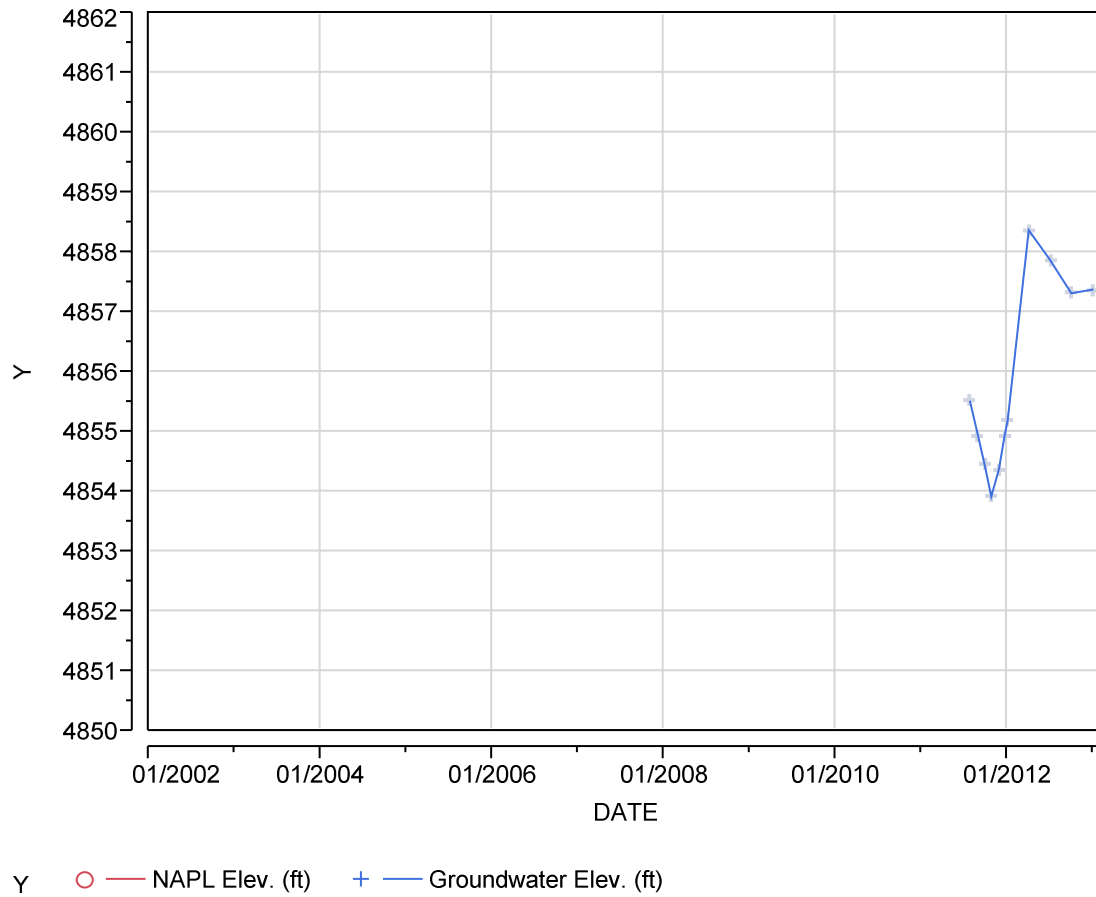
Hydrograph



Y ○ — NAPL Elev. (ft) + — Groundwater Elev. (ft)

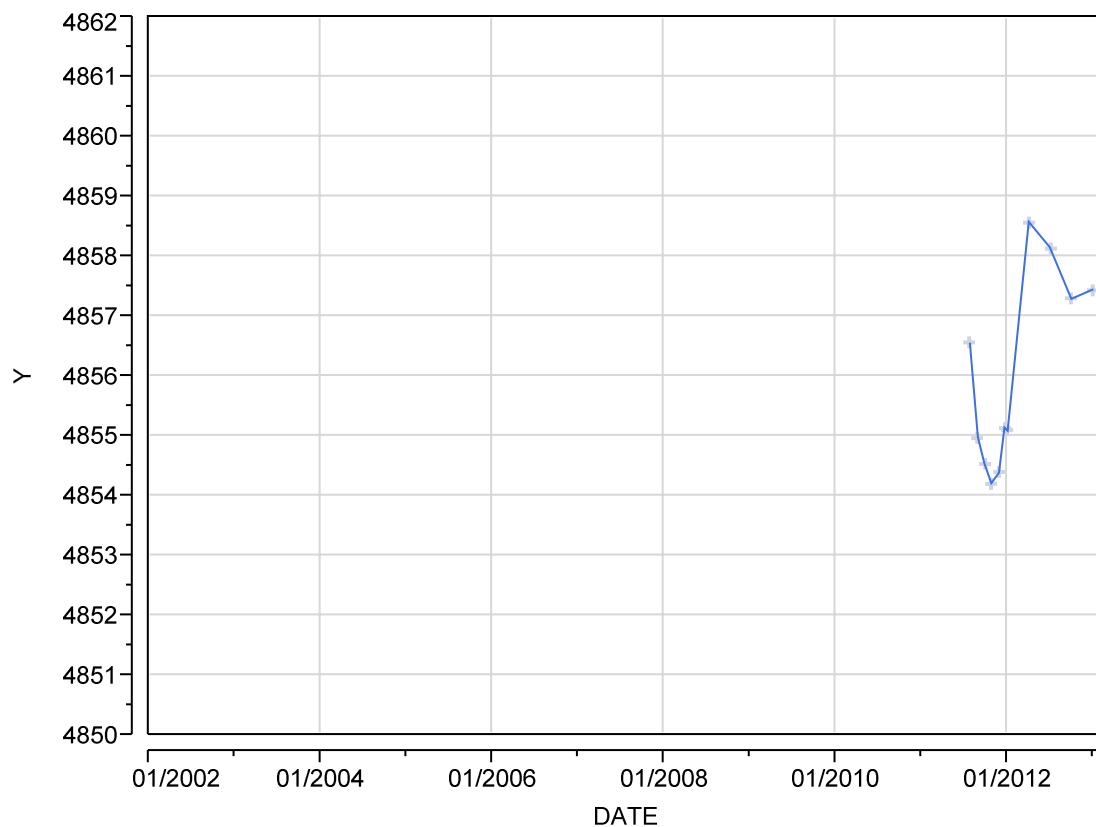
Well ID KAFB-106085

Hydrograph



Well ID KAFB-106086

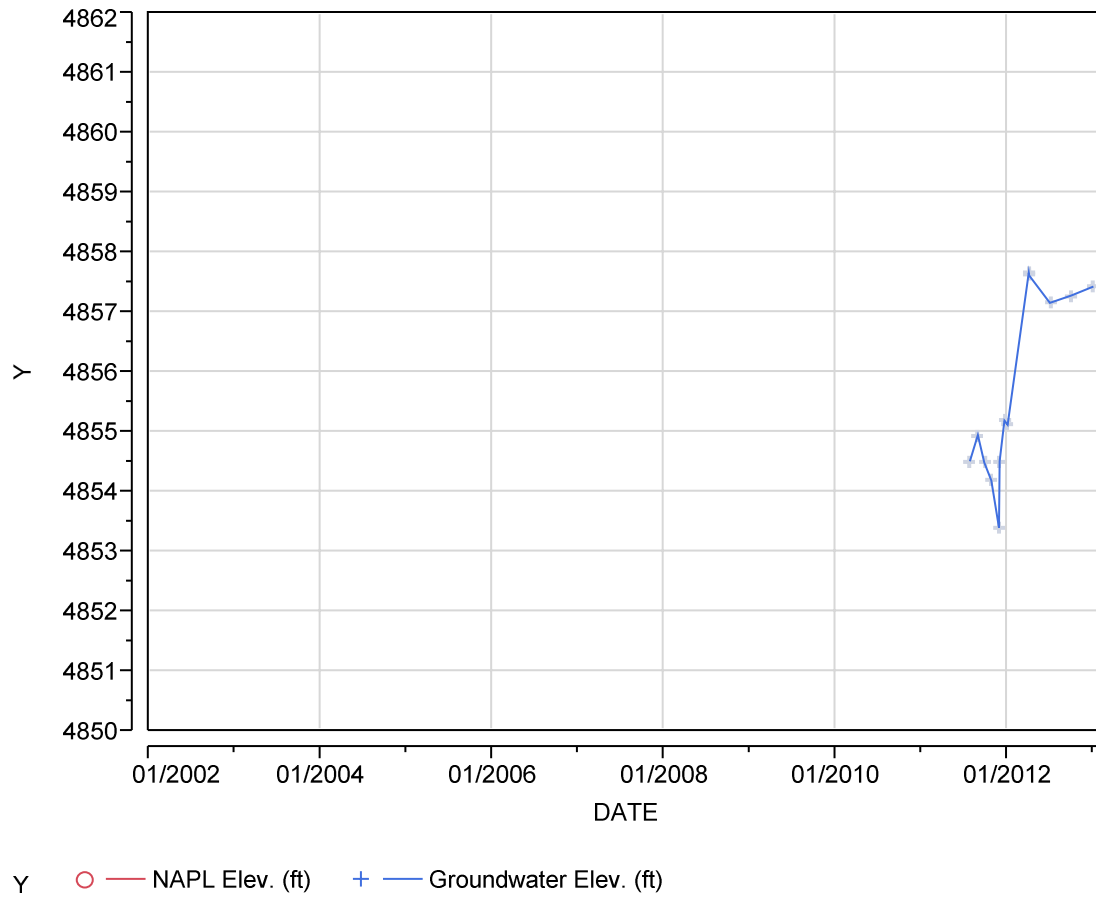
Hydrograph



Y ○ — NAPL Elev. (ft) + — Groundwater Elev. (ft)

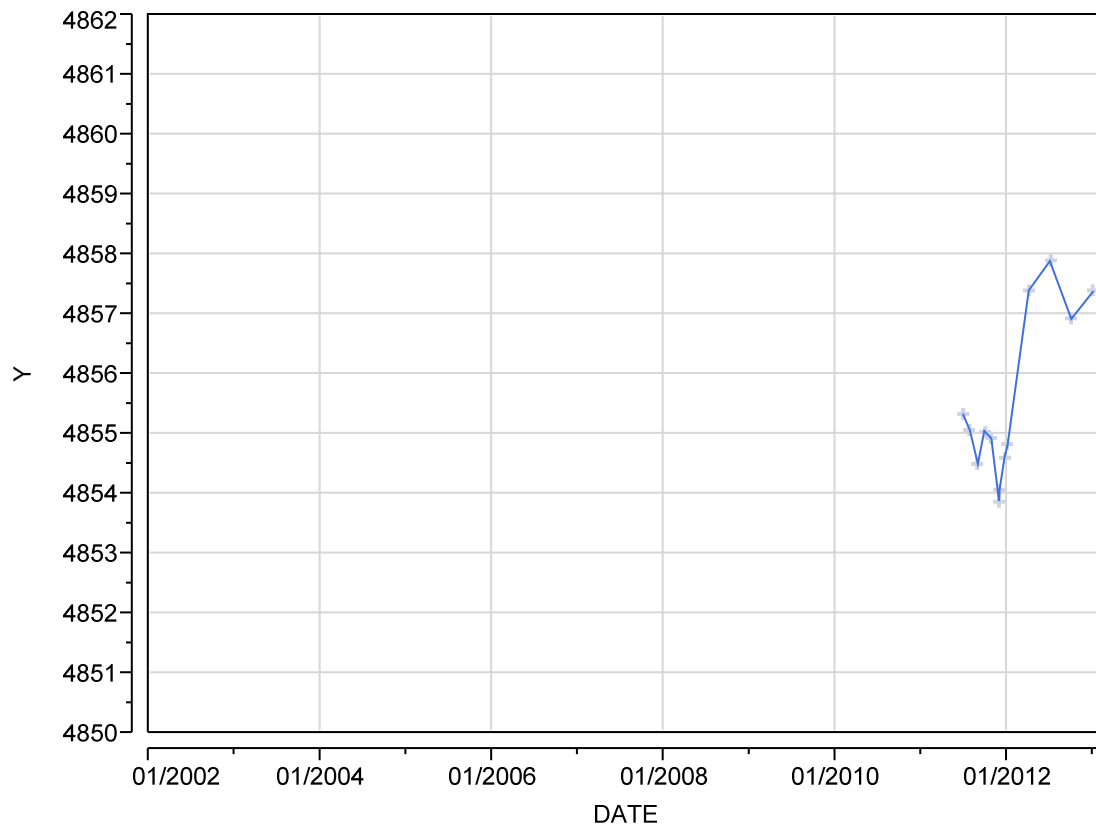
Well ID KAFB-106087

Hydrograph



Well ID KAFB-106088

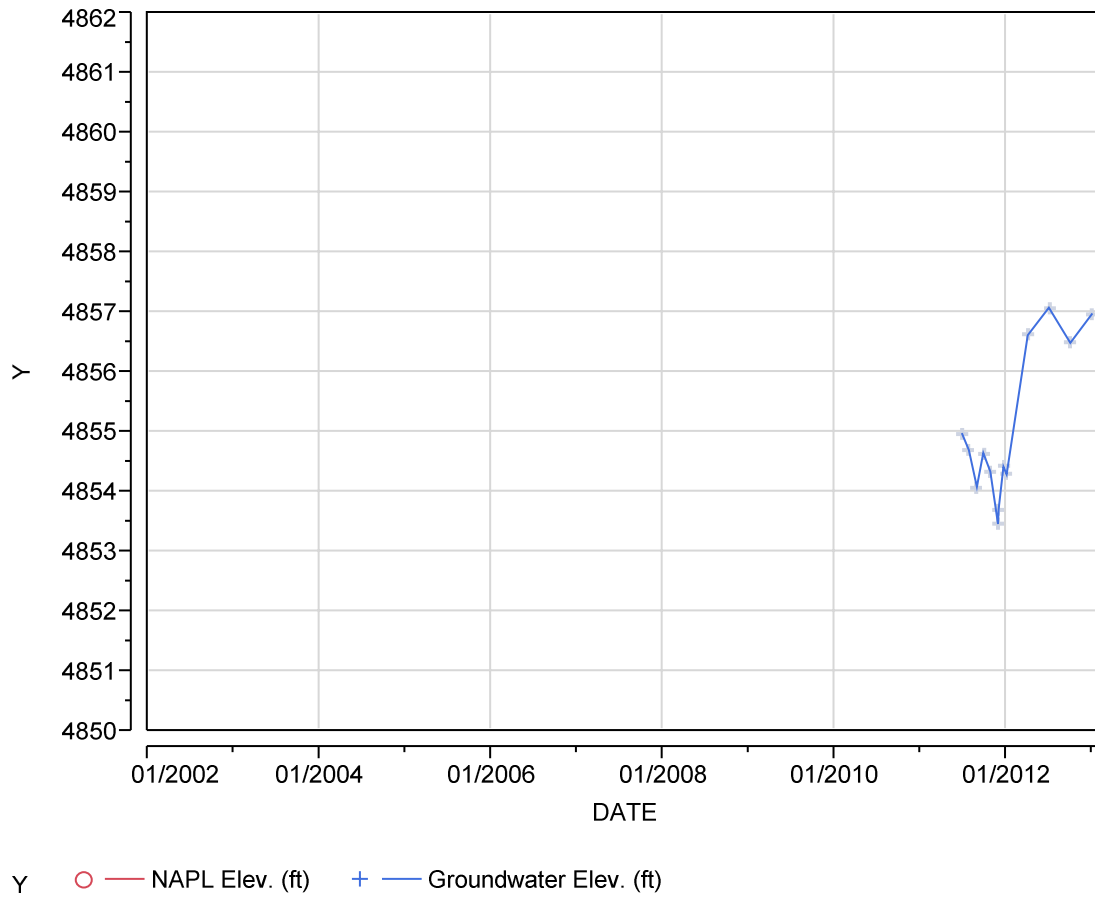
Hydrograph



Y ○ — NAPL Elev. (ft) + — Groundwater Elev. (ft)

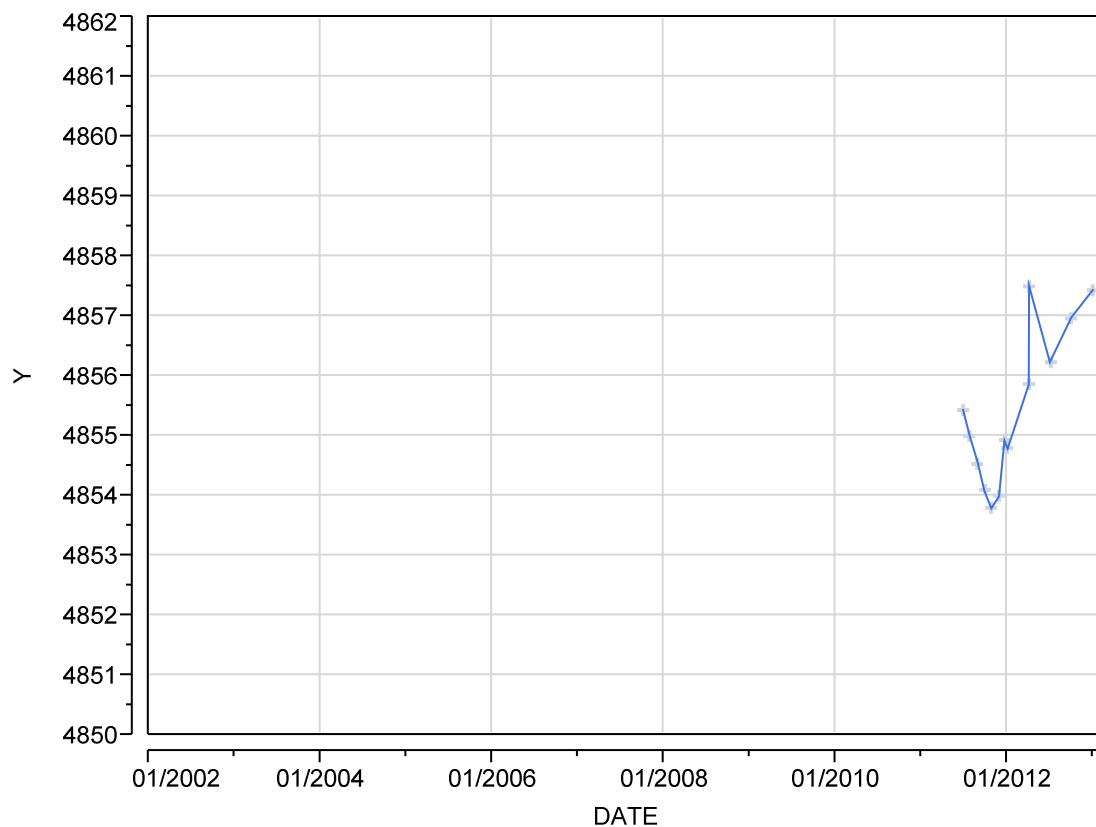
Well ID KAFB-106089

Hydrograph



Well ID KAFB-106090

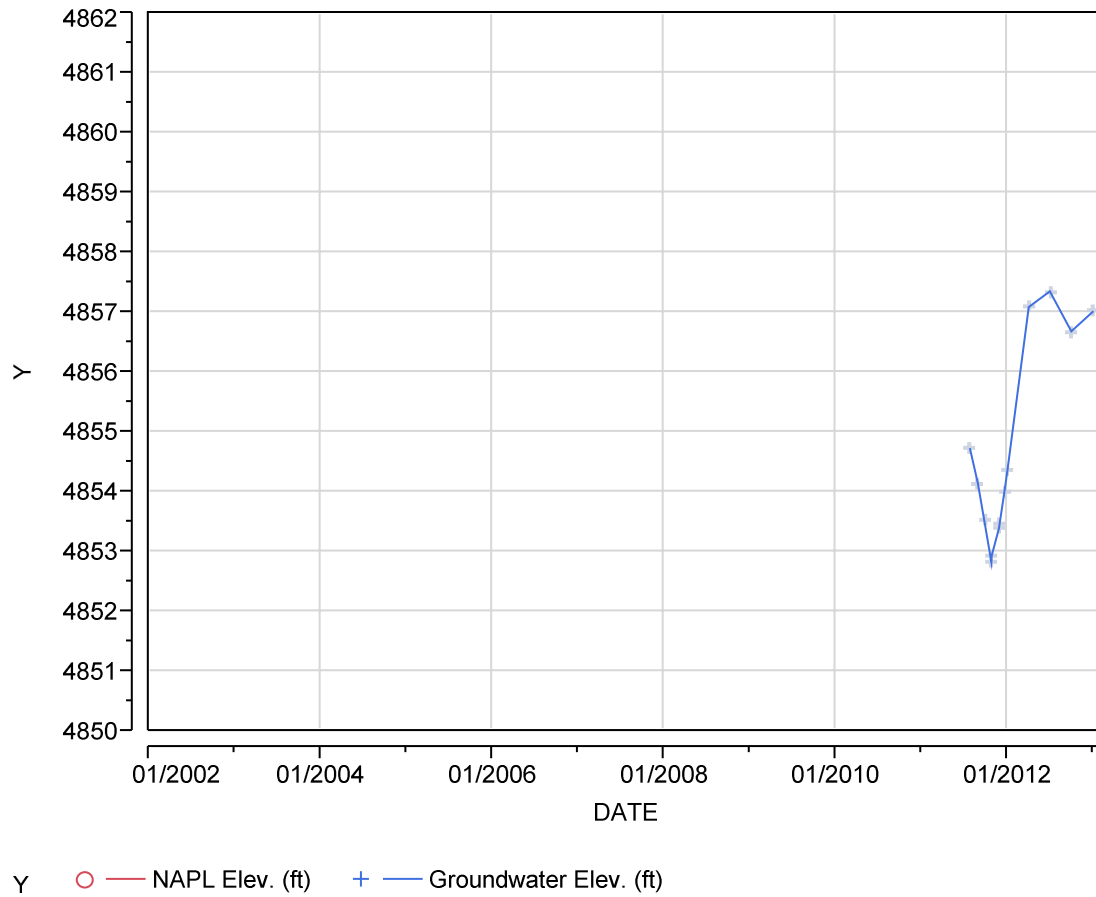
Hydrograph



Y ○ — NAPL Elev. (ft) + — Groundwater Elev. (ft)

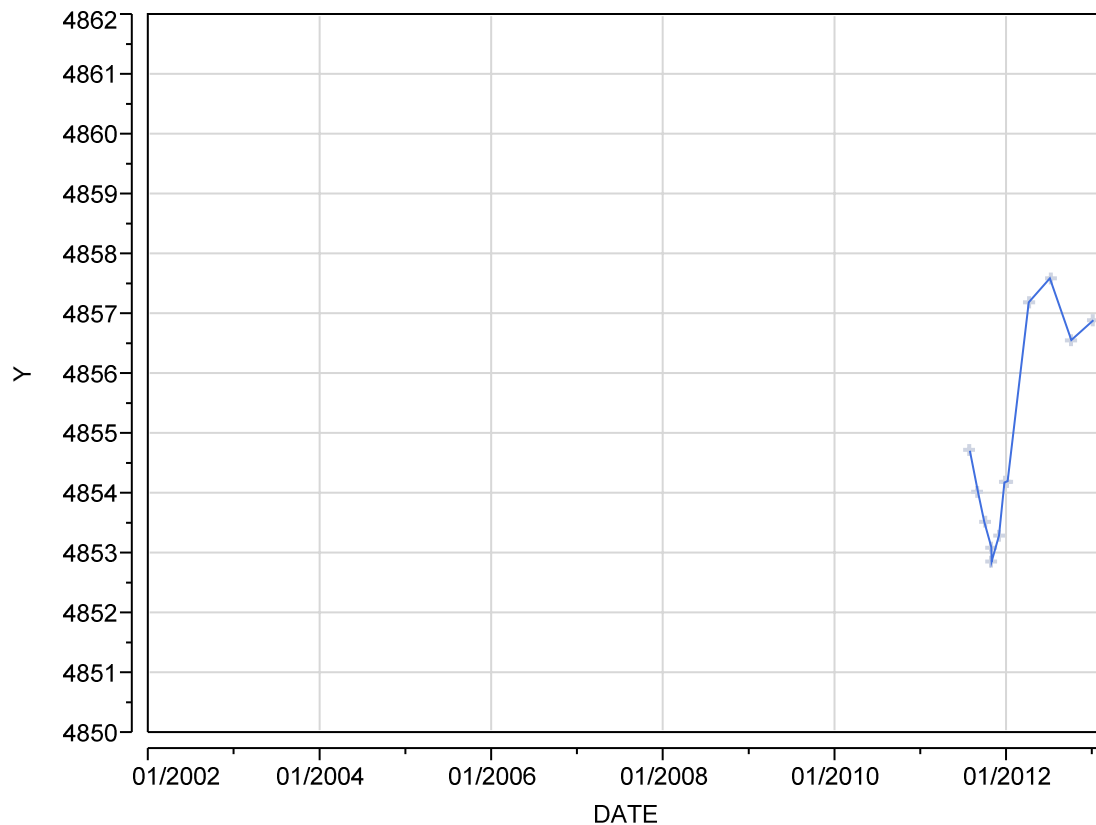
Well ID KAFB-106091

Hydrograph



Well ID KAFB-106092

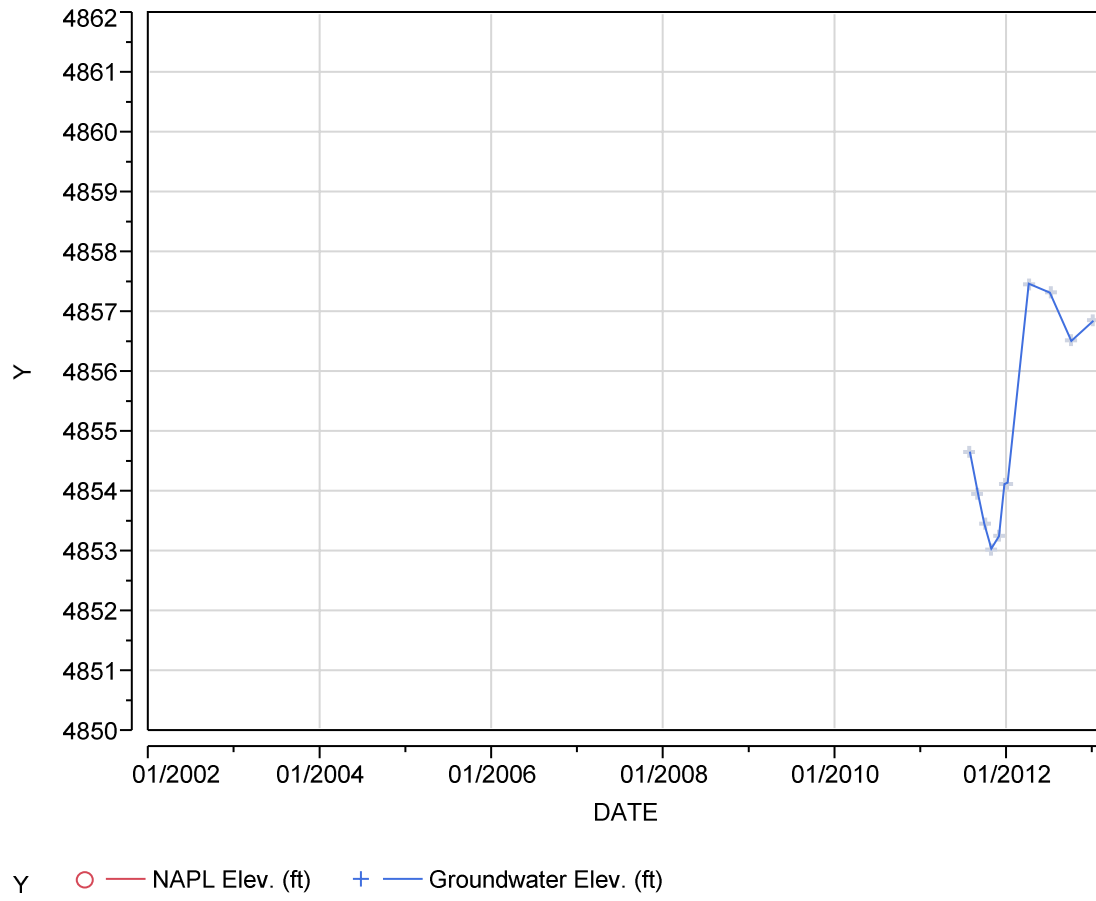
Hydrograph



Y ○ — NAPL Elev. (ft) + — Groundwater Elev. (ft)

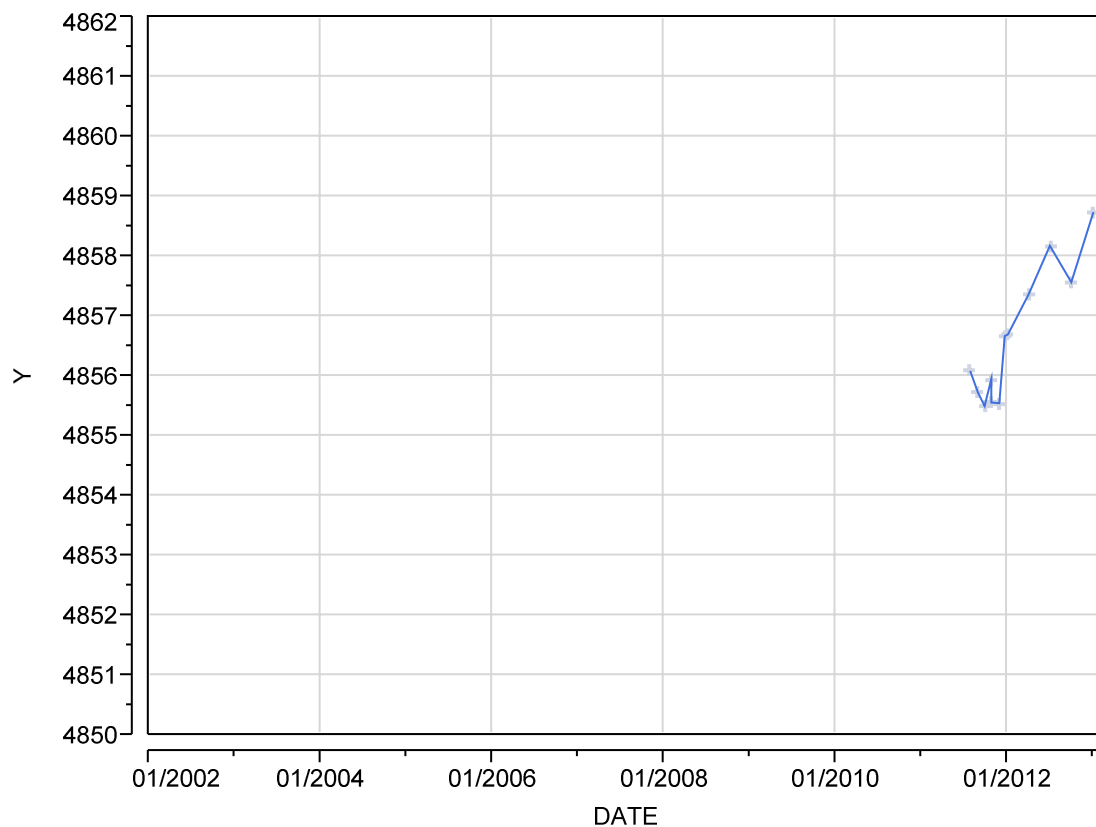
Well ID KAFB-106093

Hydrograph



Well ID KAFB-106094

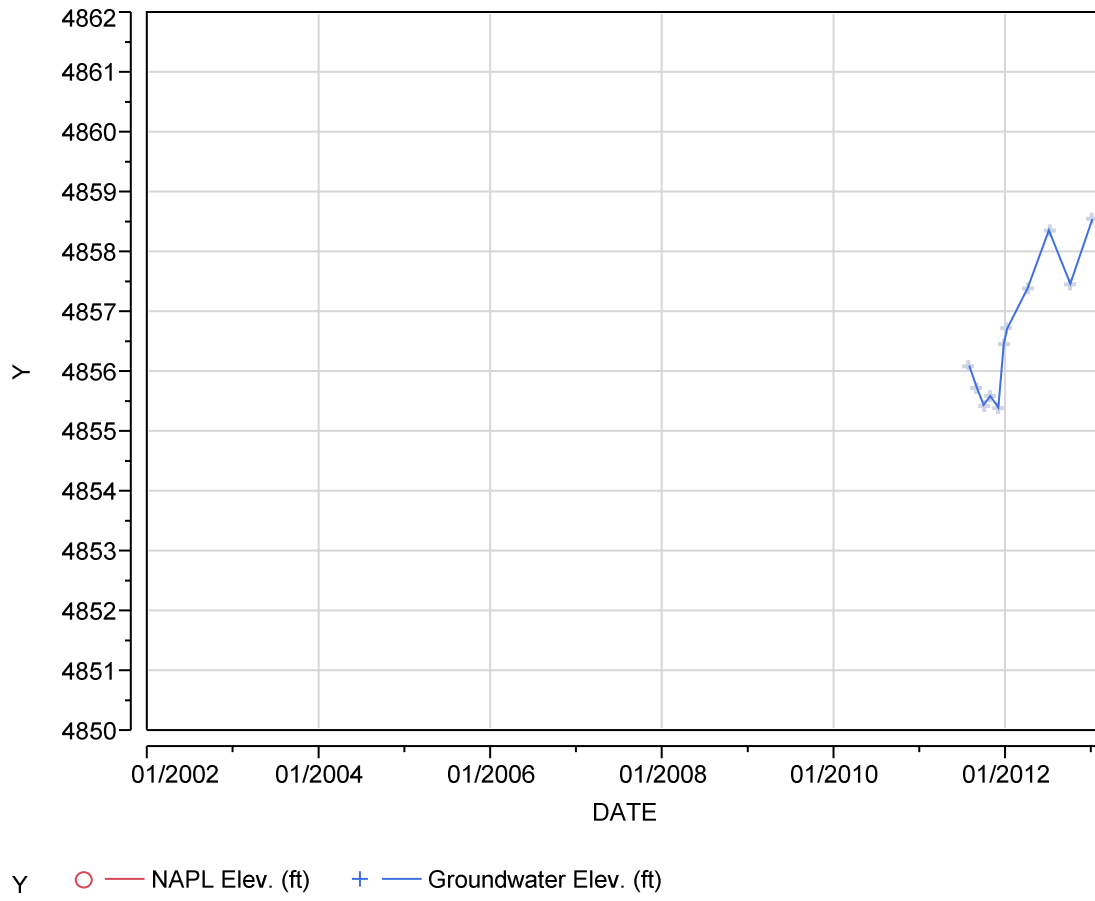
Hydrograph



Y ○ — NAPL Elev. (ft) + — Groundwater Elev. (ft)

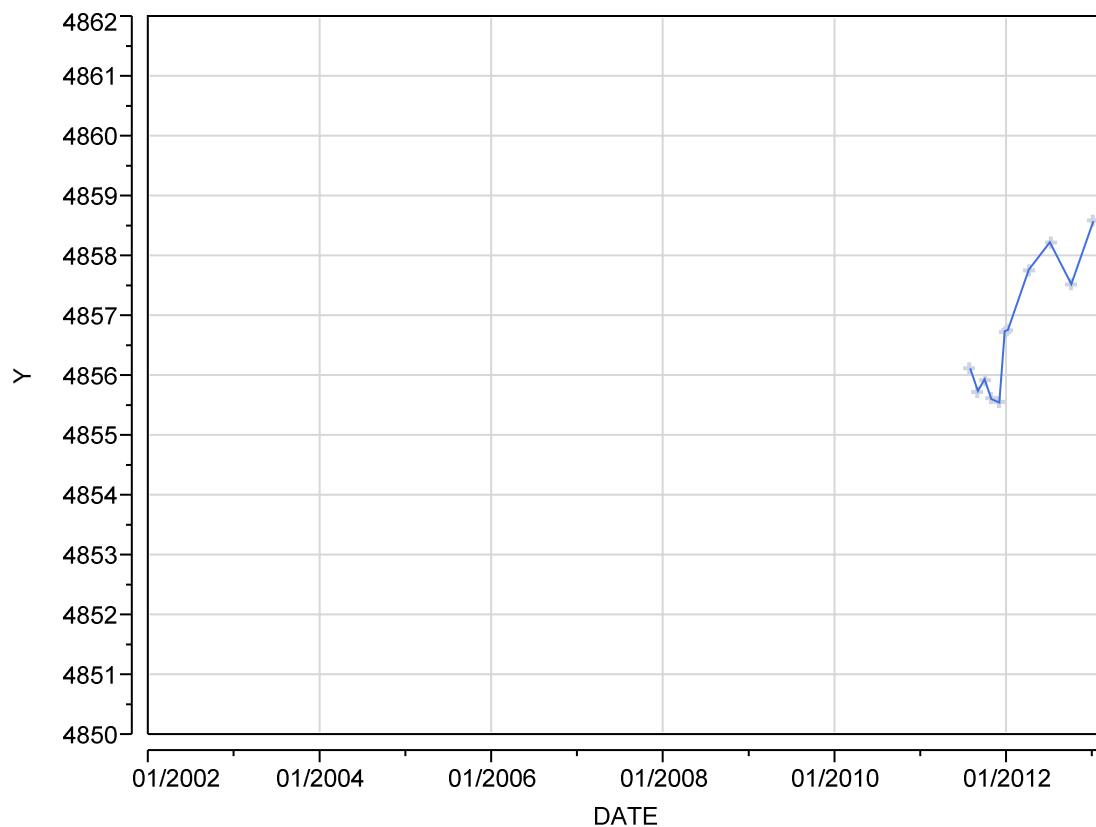
Well ID KAFB-106095

Hydrograph



Well ID KAFB-106096

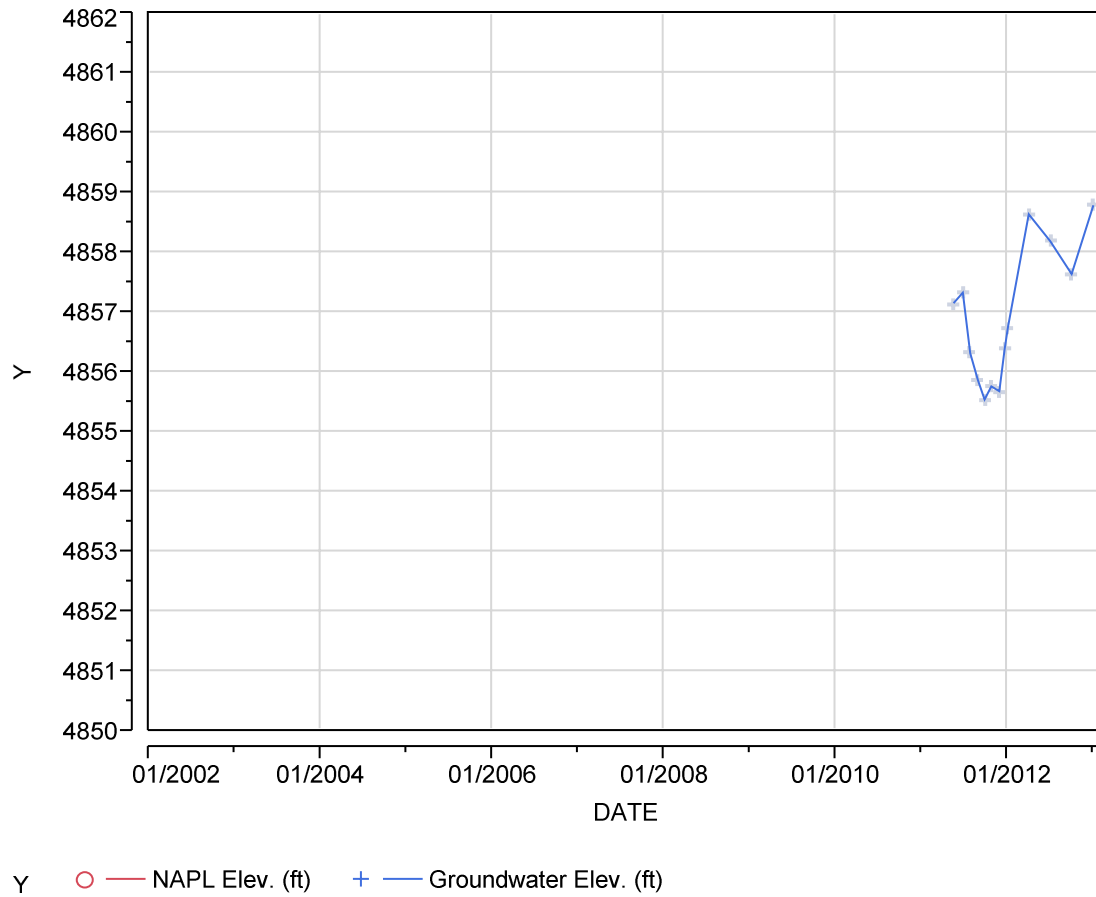
Hydrograph



Y ○ — NAPL Elev. (ft) + — Groundwater Elev. (ft)

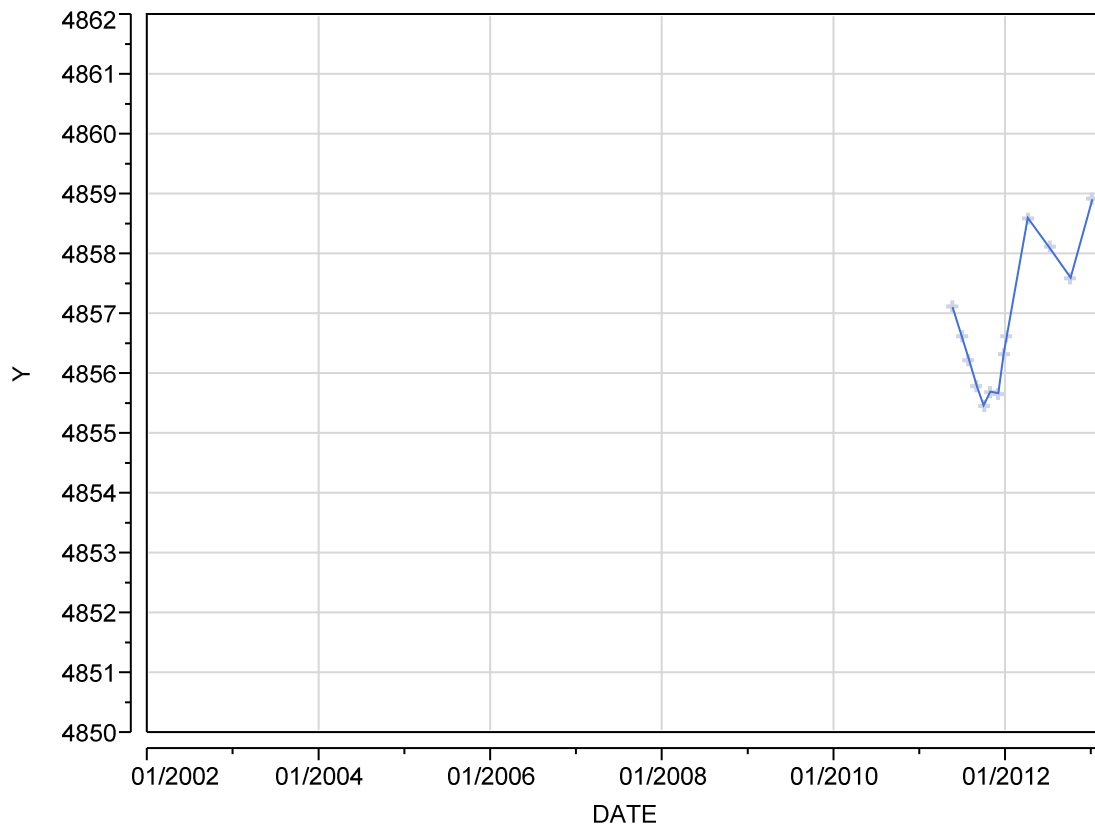
Well ID KAFB-106097

Hydrograph



Well ID KAFB-106098

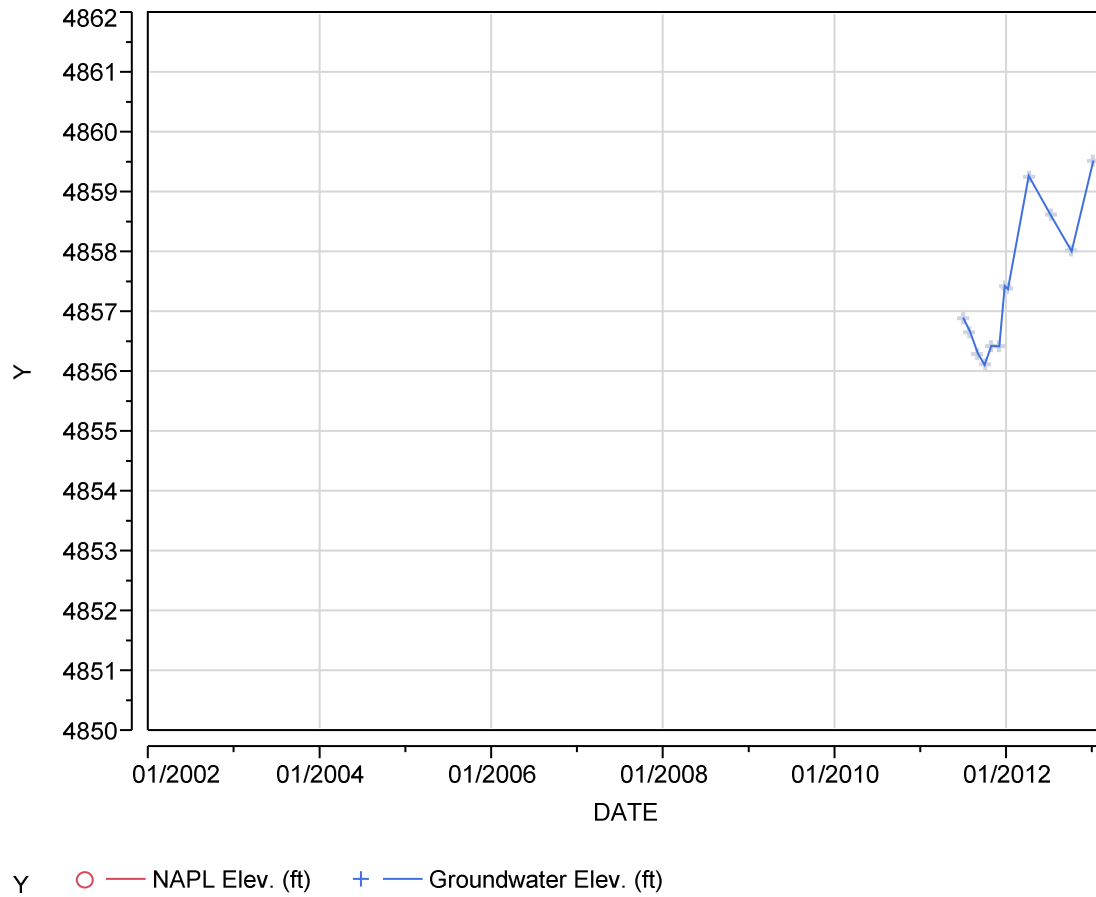
Hydrograph



Y ○ — NAPL Elev. (ft) + — Groundwater Elev. (ft)

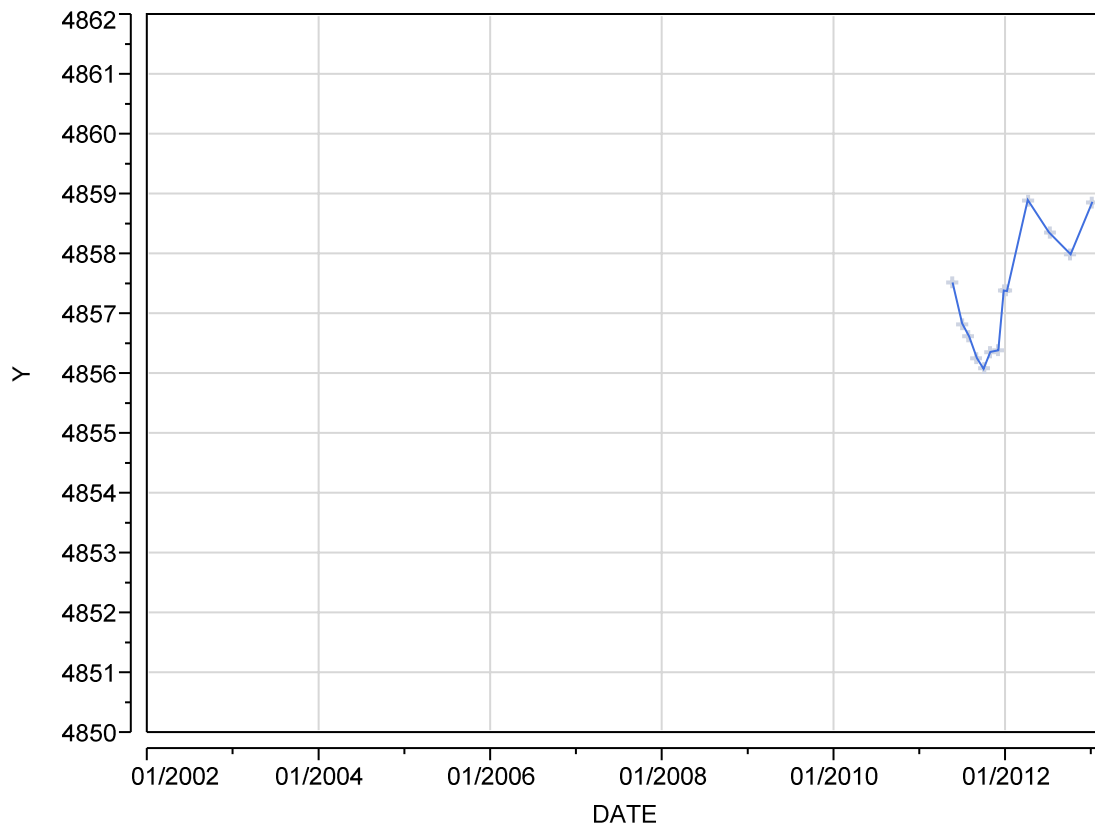
Well ID KAFB-106099

Hydrograph



Well ID KAFB-106100

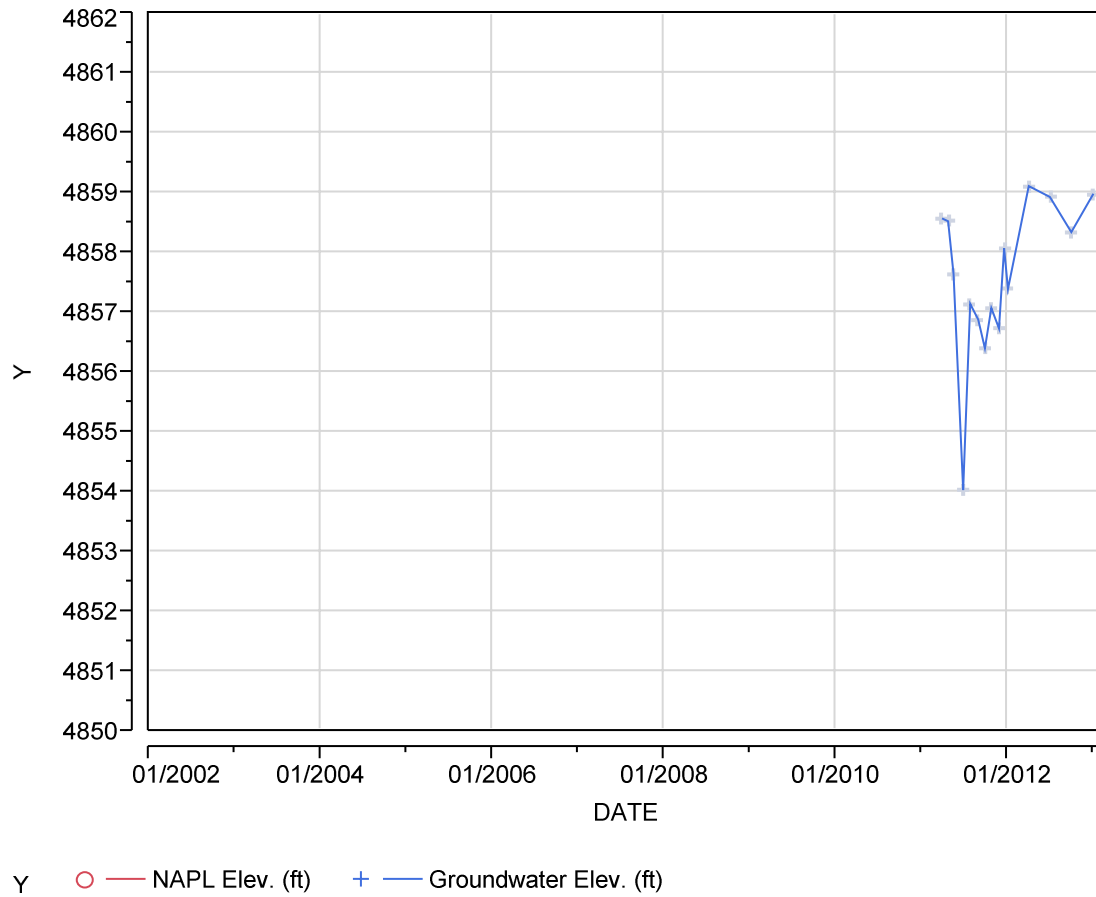
Hydrograph



Y ○ — NAPL Elev. (ft) + — Groundwater Elev. (ft)

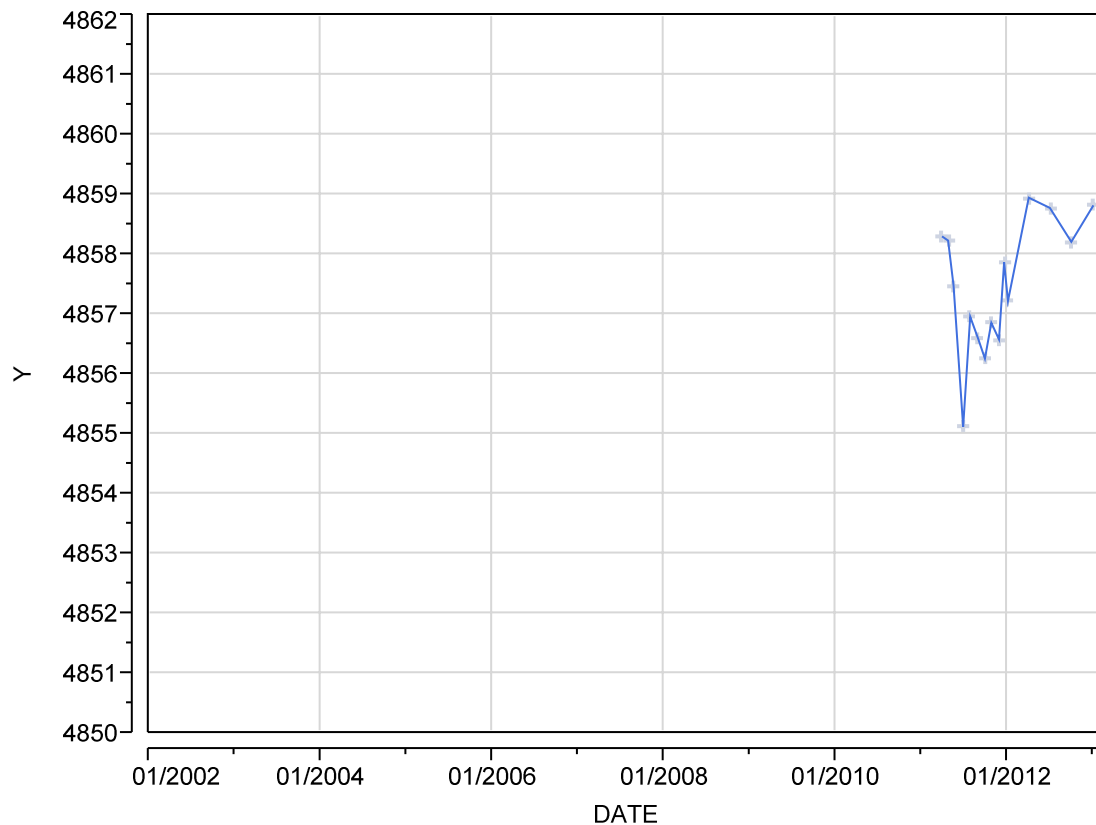
Well ID KAFB-106101

Hydrograph



Well ID KAFB-106102

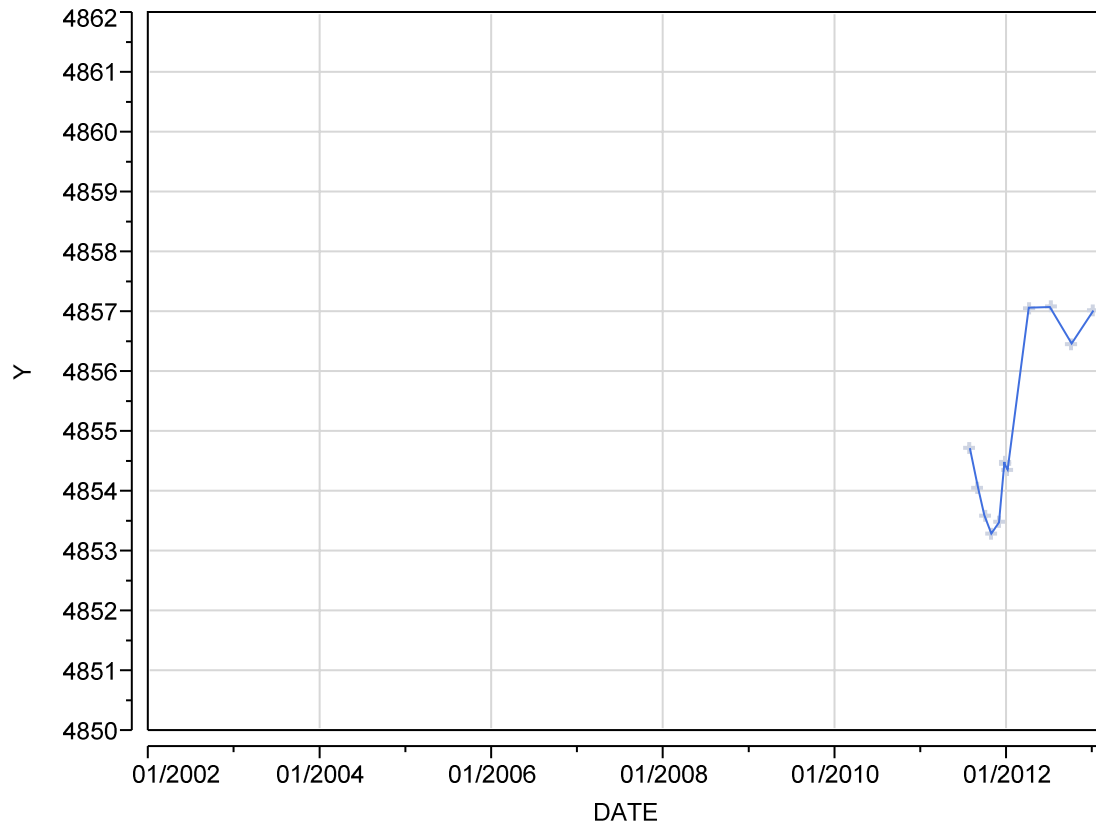
Hydrograph



Y ○ — NAPL Elev. (ft) + — Groundwater Elev. (ft)

Well ID KAFB-106103

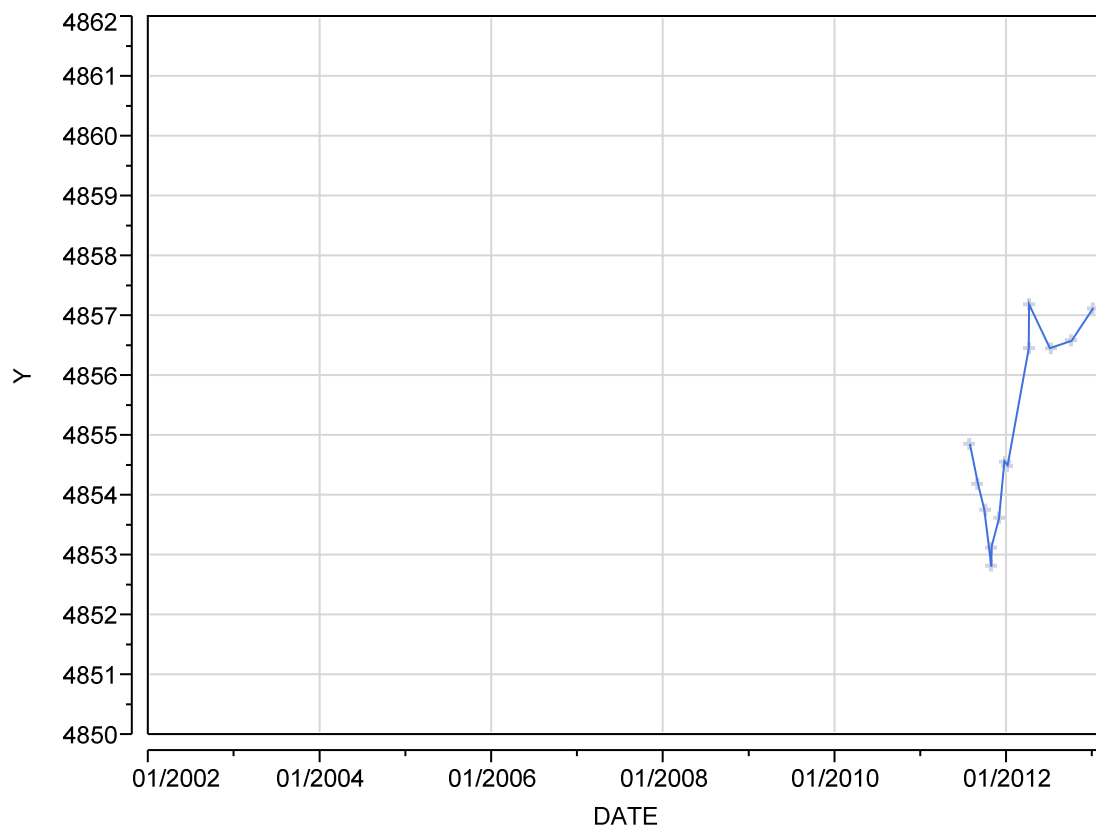
Hydrograph



Y ○ — NAPL Elev. (ft) + — Groundwater Elev. (ft)

Well ID KAFB-106104

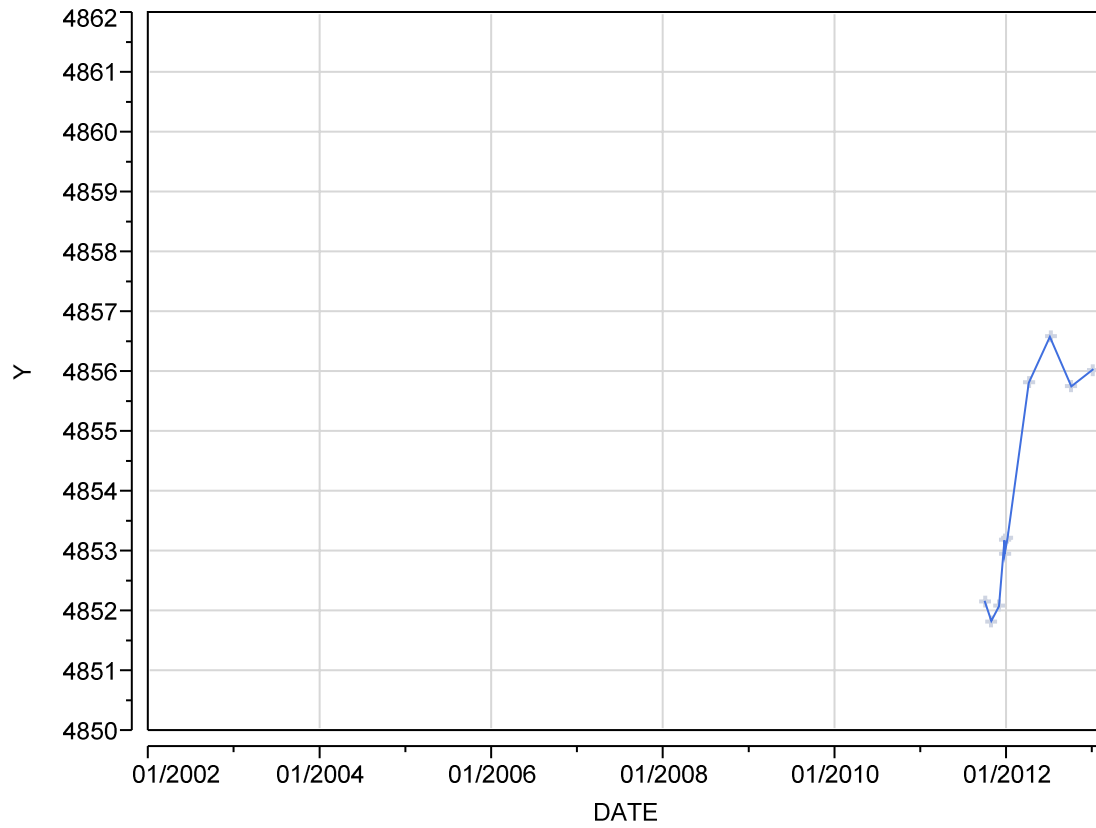
Hydrograph



Y ○ — NAPL Elev. (ft) + — Groundwater Elev. (ft)

Well ID KAFB-106105

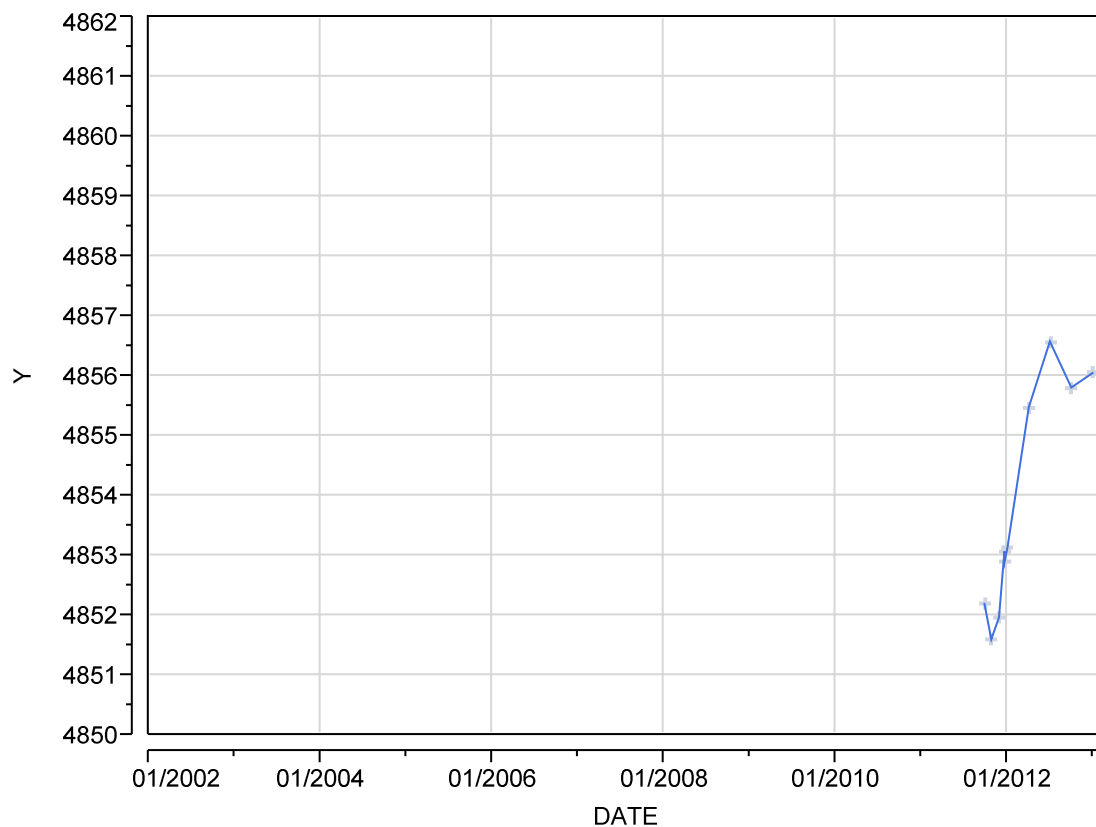
Hydrograph



Y ○ — NAPL Elev. (ft) + — Groundwater Elev. (ft)

Well ID KAFB-106106

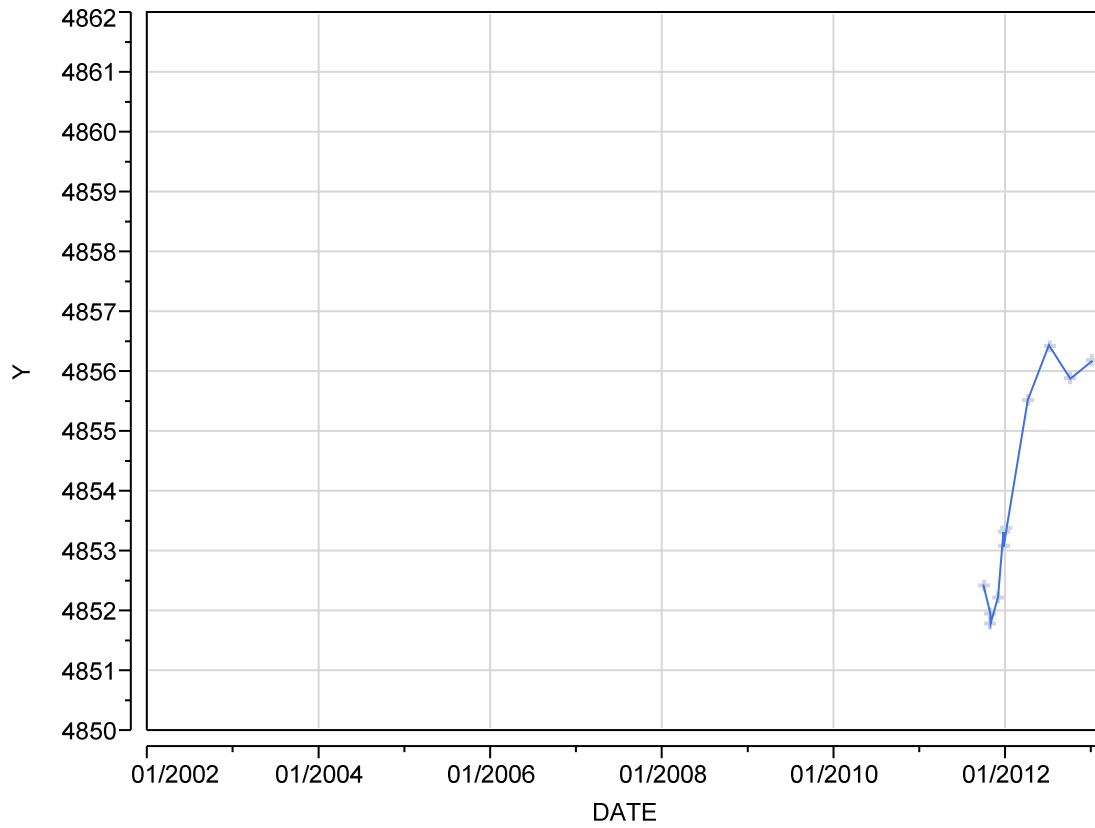
Hydrograph



Y ○ — NAPL Elev. (ft) + — Groundwater Elev. (ft)

Well ID KAFB-106107

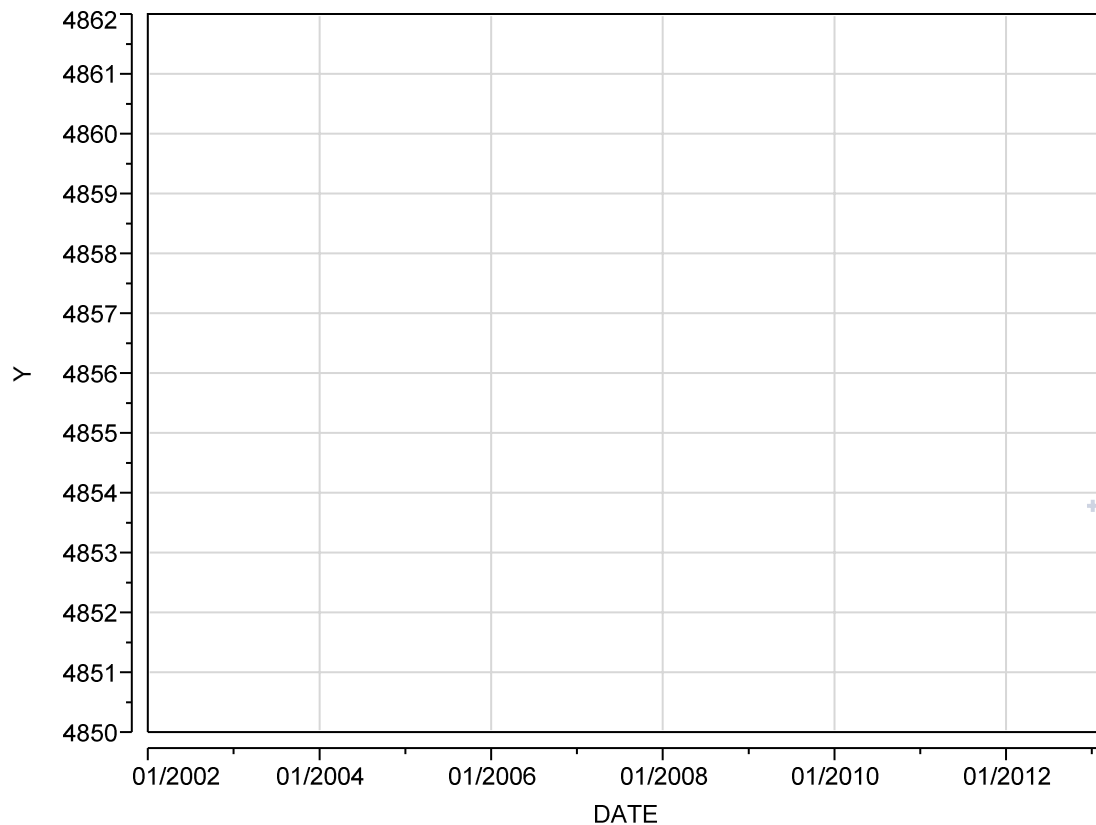
Hydrograph



Y ○ — NAPL Elev. (ft) + — Groundwater Elev. (ft)

Well ID KAFB-106201

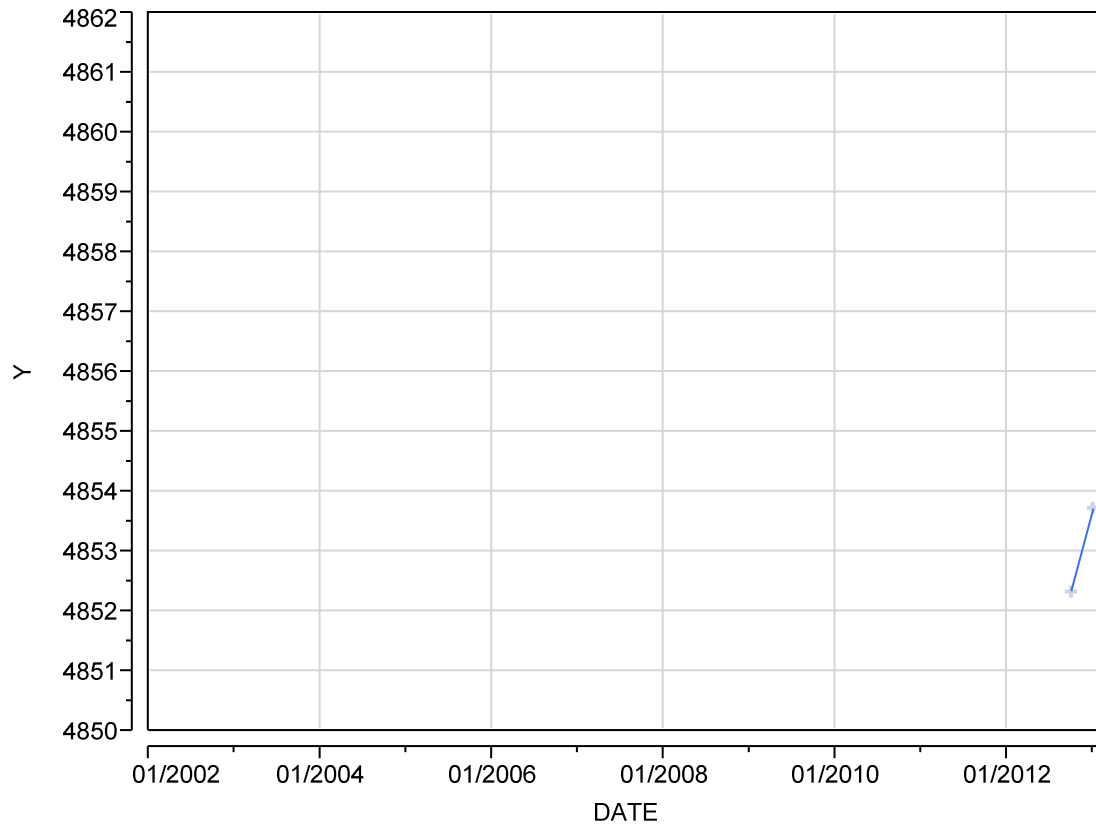
Hydrograph



Y ○ — NAPL Elev. (ft) + — Groundwater Elev. (ft)

Well ID KAFB-106202

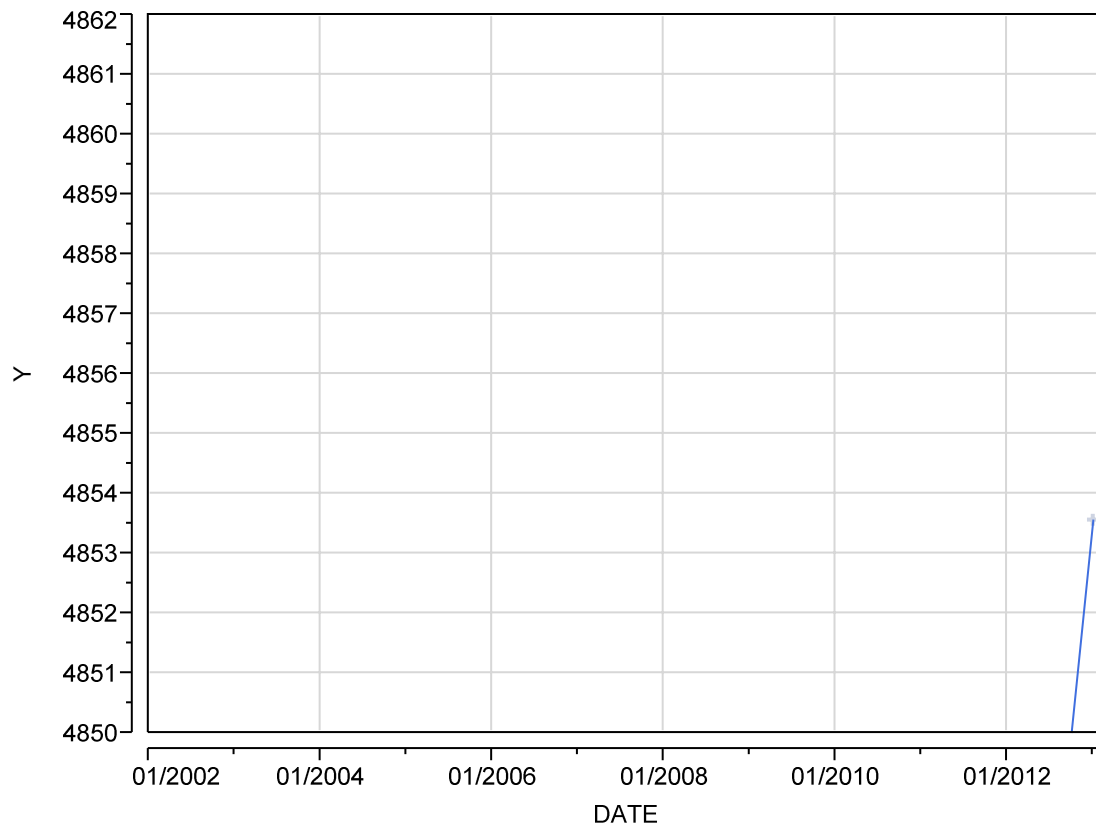
Hydrograph



Y ○ — NAPL Elev. (ft) + — Groundwater Elev. (ft)

Well ID KAFB-106203

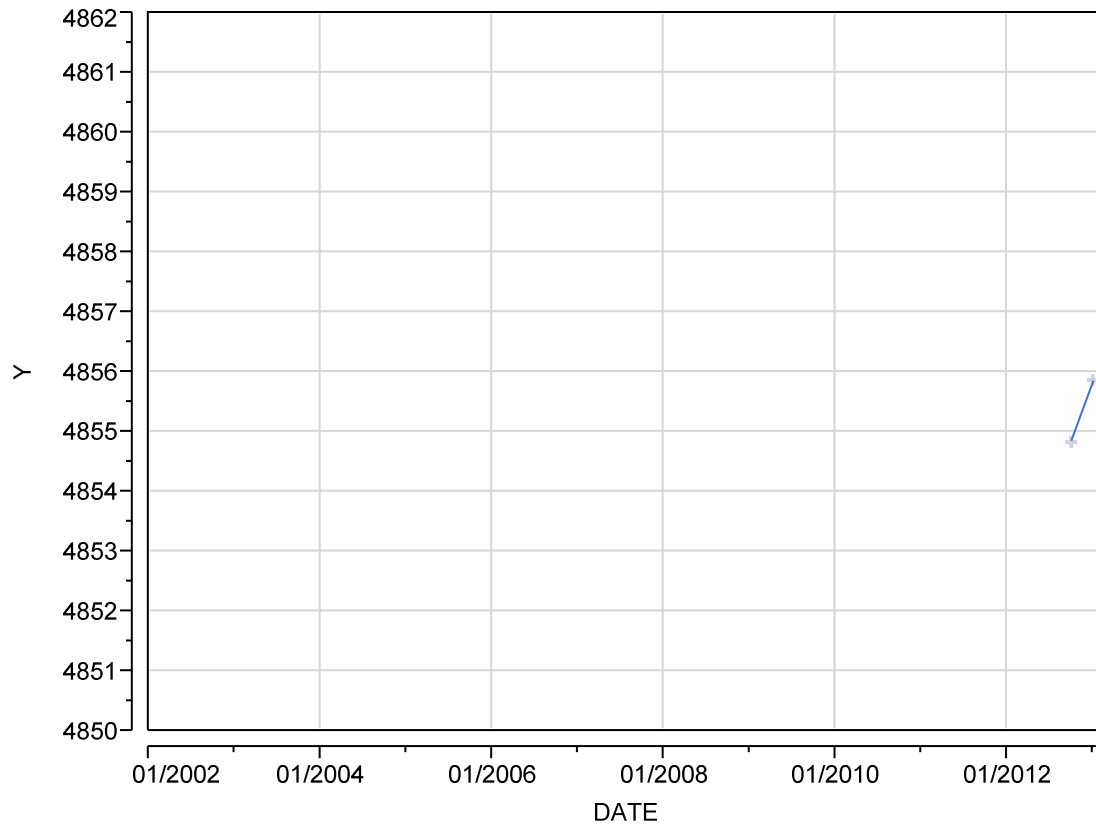
Hydrograph



Y ○ — NAPL Elev. (ft) + — Groundwater Elev. (ft)

Well ID KAFB-106204

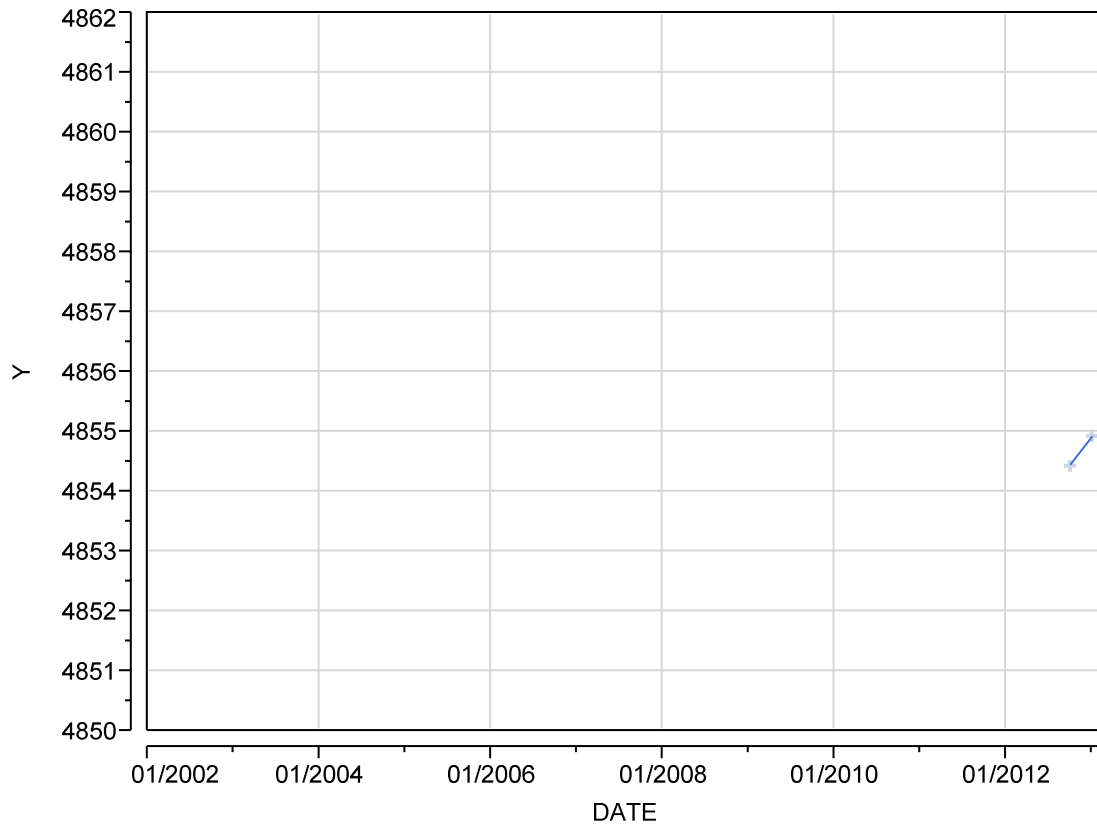
Hydrograph



Y ○ — NAPL Elev. (ft) + — Groundwater Elev. (ft)

Well ID KAFB-106205

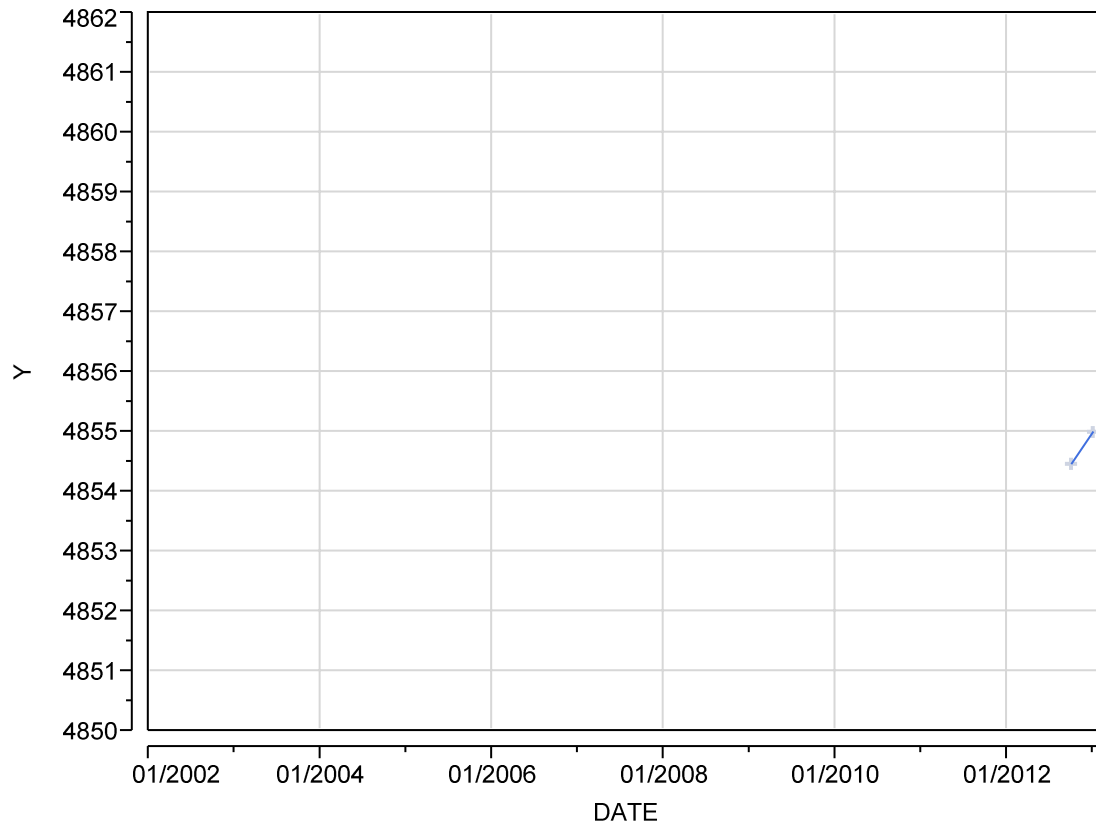
Hydrograph



Y ○ — NAPL Elev. (ft) + — Groundwater Elev. (ft)

Well ID KAFB-106206

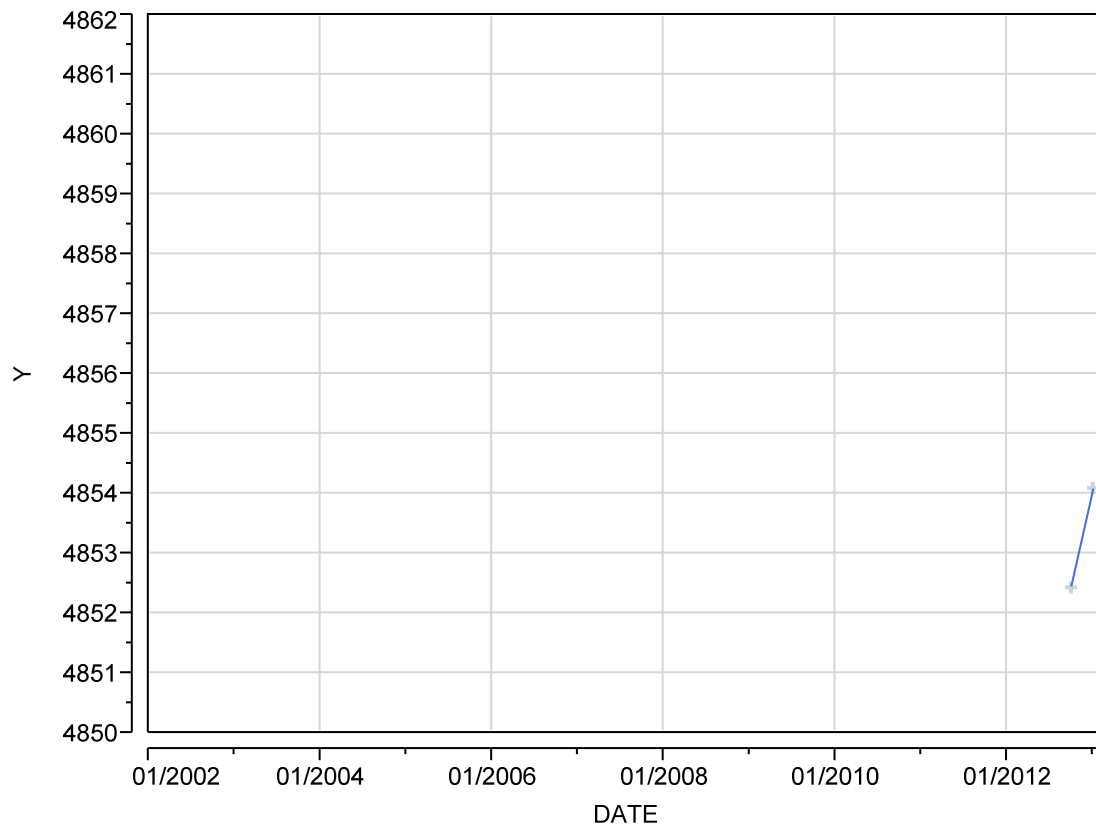
Hydrograph



Y ○ — NAPL Elev. (ft) + — Groundwater Elev. (ft)

Well ID KAFB-106207

Hydrograph



Y ○ — NAPL Elev. (ft) + — Groundwater Elev. (ft)

THIS PAGE INTENTIONALLY LEFT BLANK