11992

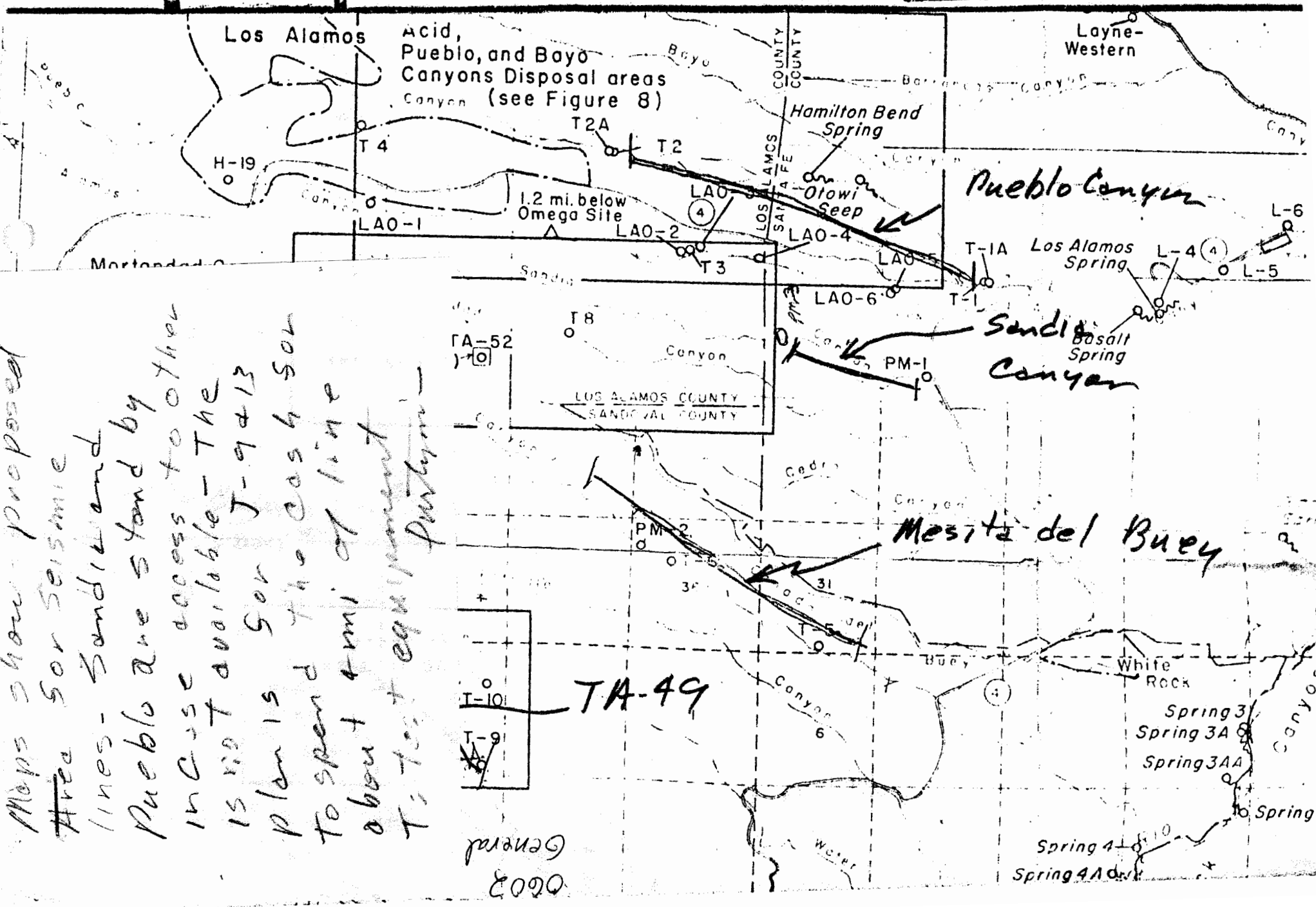
Los Alamos
Acid, Pueblo, and Bayo Canyons Disposal areas (see Figure 8)
Layne-Western
Hamilton Bend Spring
Otowi Seep
Pueblo Canyon
T2A
T2
T4
H-19
1.2 mi. below Omega Site
LAO-1
LAO-2
LAO-3
LAO-4
LAO-5
LAO-6
T3
T-1A
T-1
Los Alamos Spring
L-4
L-5
L-6
Basalt Spring
Sandia Canyon
PM-1
PM-2
T8
TA-52
LOS ALAMOS COUNTY
SANDOVAL COUNTY
Mesita del Buey
TA-49
T-10
T-9
White Rock
Spring 3
Spring 3A
Spring 3AA
Spring 4
Spring 4A
Spring
Maps show proposed Area Sor Seismic lines - Sandia and Pueblo are stand by in case access to other is not available - The plan is Sor J-9 & 13 to spread the cash Sor about 4 mi of line to test equipment - Further
General
0003

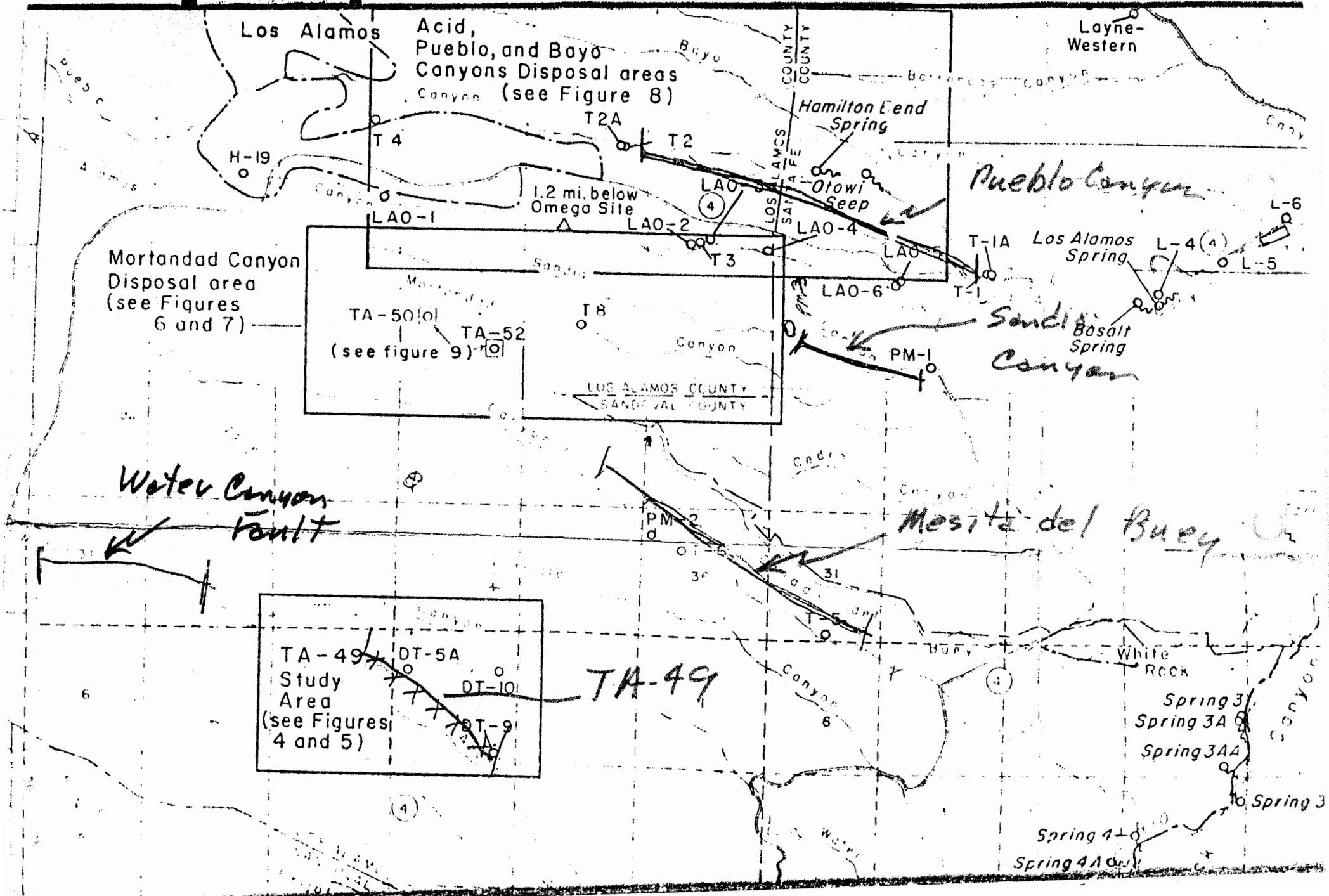
Los Alamos
Acid, Pueblo, and Bayo Canyons Disposal areas (see Figure 8)
Layne-Western
Hamilton End Spring
Otowi Seep
Pueblo Canyon
T2A
T2
T4
H-19
1.2 mi. below Omega Site
LAO-1
LAO-2
LAO-3
LAO-4
LAO-5
LAO-6
T3
T-1A
T-1
Los Alamos Spring
L-4
L-5
L-6
Mortandad Canyon Disposal area (see Figures 6 and 7)
TA-50
TA-52
(see figure 9)
T8
Sandia Canyon
Basalt Spring
PM-1
LOS ALAMOS COUNTY
SANDOVAL COUNTY
Water Canyon Fault
Mesita del Buey
PM-2
T-5
31
TA-49 Study Area (see Figures 4 and 5)
DT-5A
DT-10
DT-9
TA-49
White Rock
Spring 3
Spring 3A
Spring 3AA
Spring 4
Spring 4A

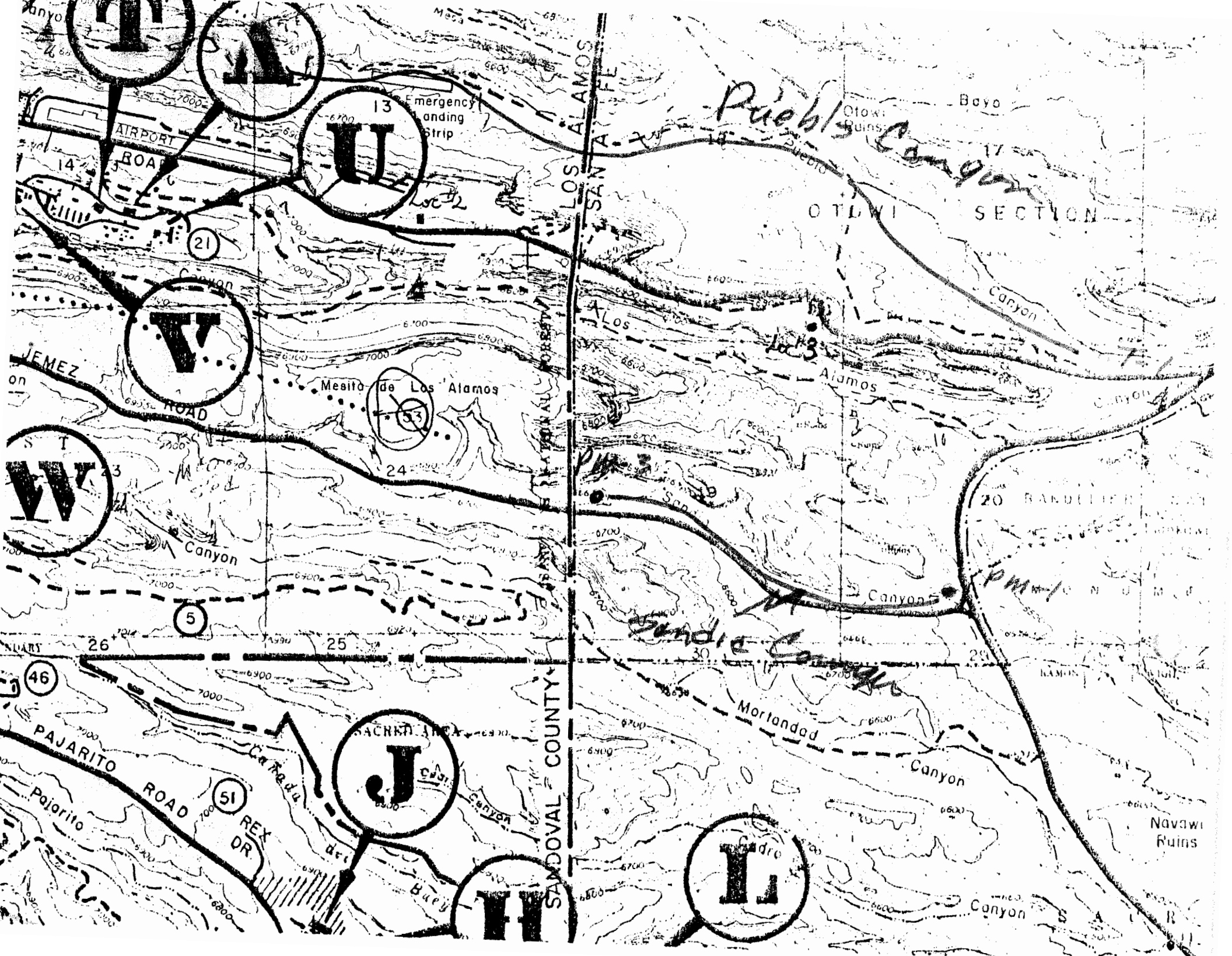
T
X
U
V
W
J
H
L
Emergency Landing Strip
AIRPORT ROAD
Pueblo Canyon
Bayo
Otowi Ruins
OTOWI SECTION
Canyon
Los Alamos
Mesita de Los Alamos
JEMEZ ROAD
Canyon
Pajarito Canyon
Bandelier
Canyon
Mortandad Canyon
Navawi Ruins
PAJARITO ROAD
REX DR.
Pajarito
Canada del Cobre
Cedro Canyon
Bayo
SANDOVAL COUNTY
LOS ALAMOS
SANTA FE
NATIONAL FOREST
SACRED AREA
Cedro Canyon

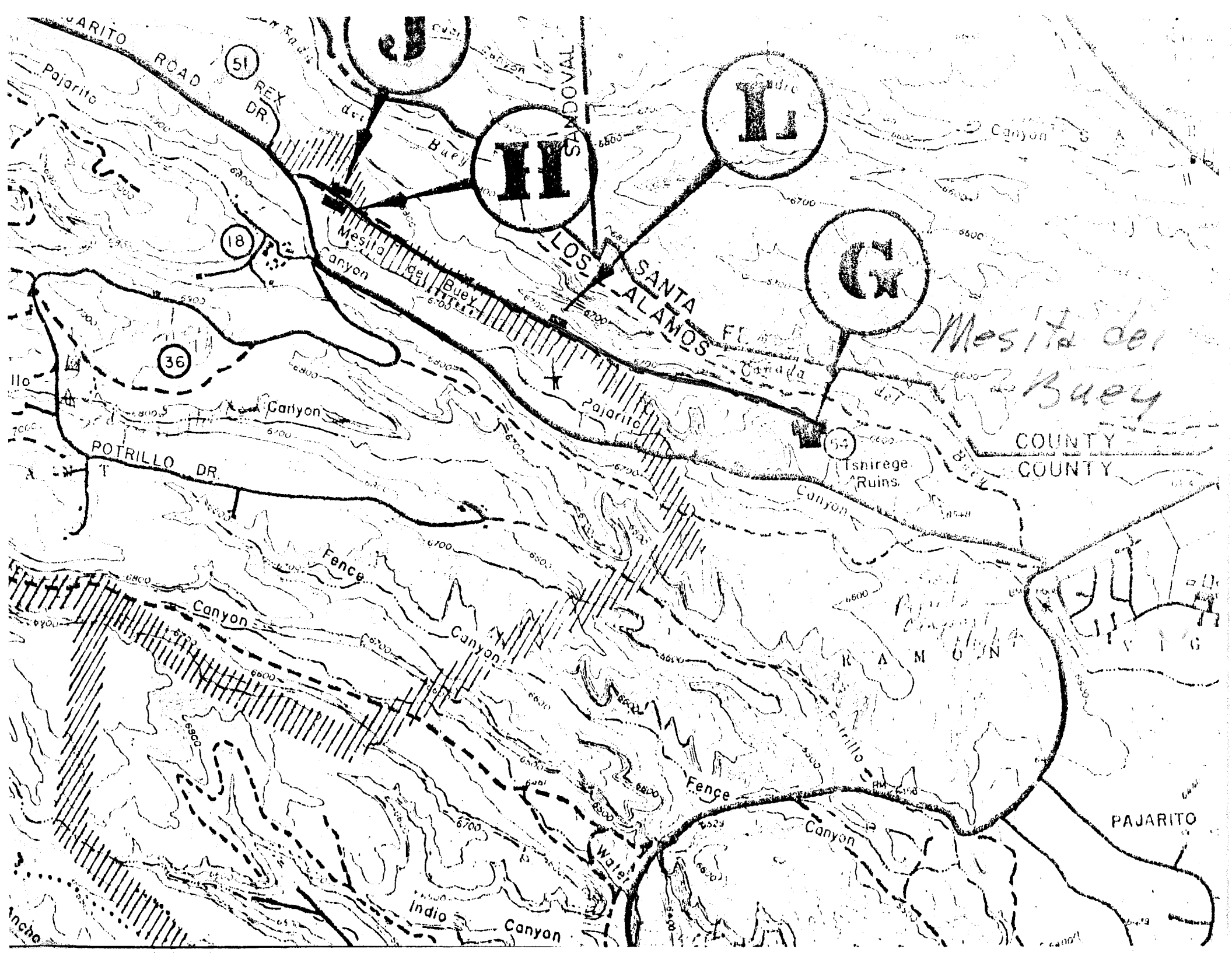
J
H
L
G
PAJARITO ROAD
51
REX DR.
Pajarito
Buey
SANDOVAL
Canyon
18
Mesita del Buey
Canyon
LOS ALAMOS
SANTA FE
Canada
36
Canyon
Pajarito
POTRILLO DR.
54
Tsnirege Ruins
COUNTY
COUNTY
Canyon
Fence
Canyon
Canyon
RAMON
Potrillo
Fence
Canyon
Water
Indio
Canyon
PAJARITO
Mesita del Buey

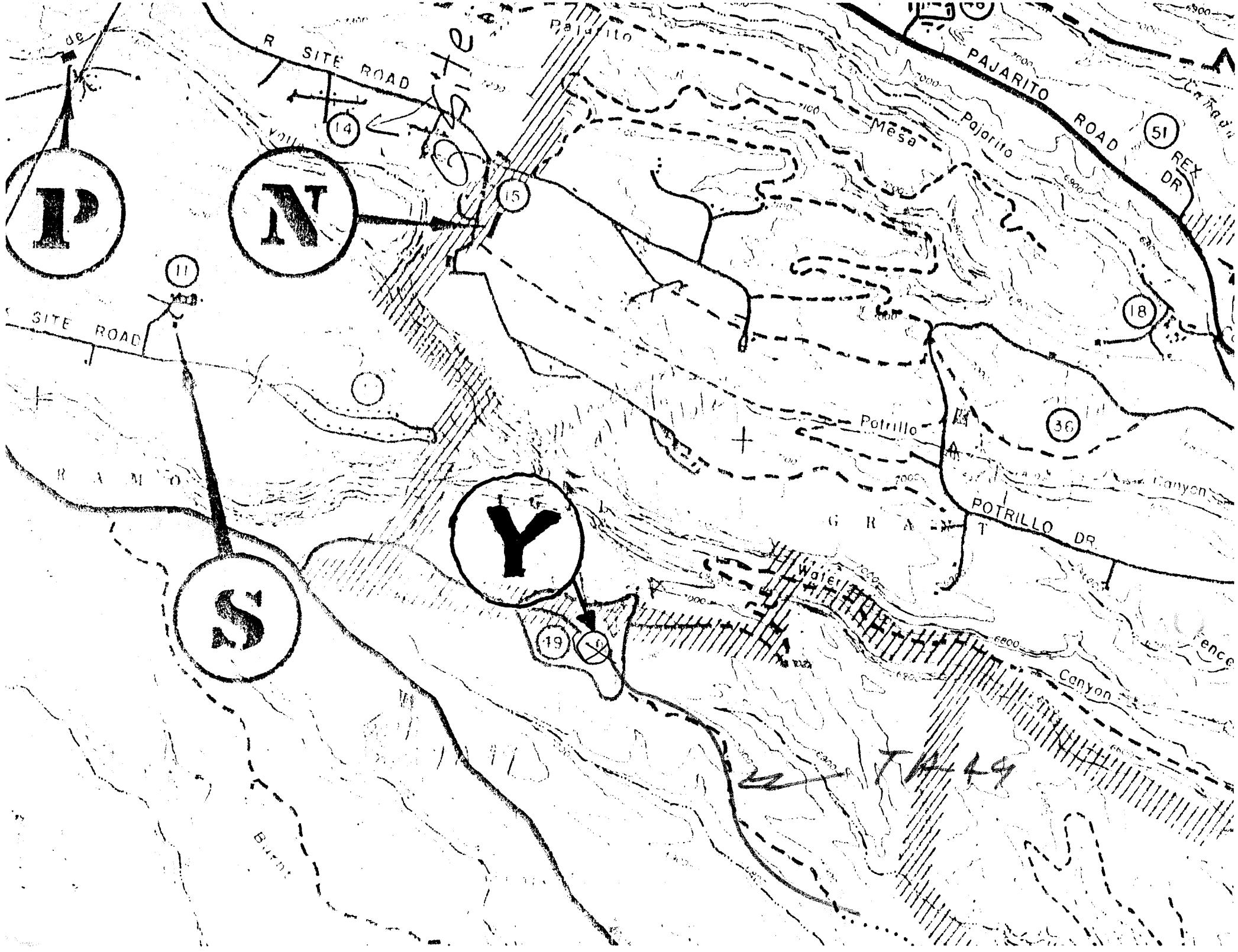
P
N
Y
S
R SITE ROAD
SITE ROAD
PAJARITO ROAD
REX DR
Pajarito
Mesa
Pajarito
Potrillo
POTRILLO DR
Canyon
Canyon
Water
14
15
11
51
18
36
19

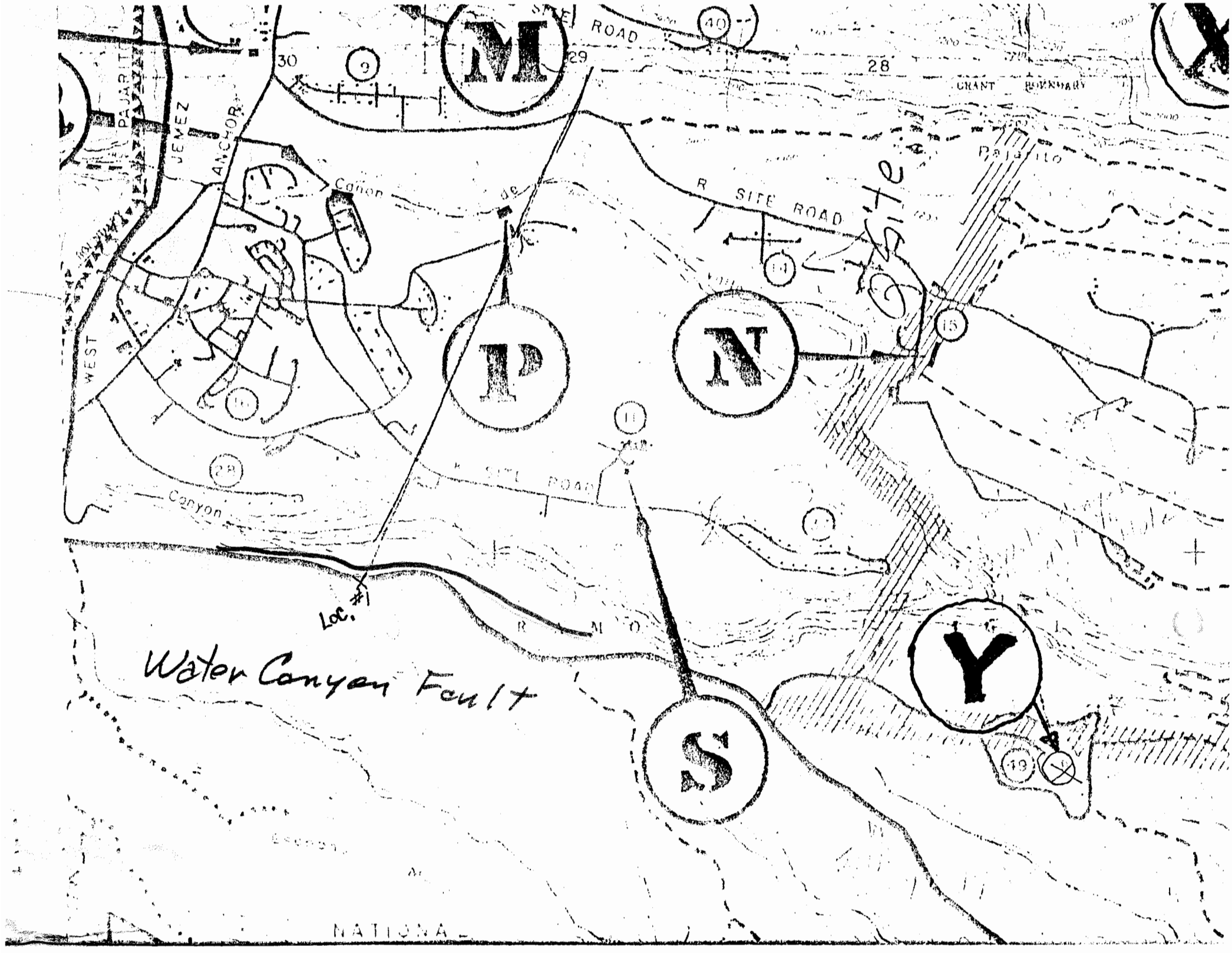
M
P
N
S
Y
X
SITE ROAD
GRANT BOUNDARY
PAJARITO
JEMEZ
ANCHOR
WEST
Canon
R SITE ROAD
Site
Canyon
Loc. #1
Water Canyon Fault
NATIONAL