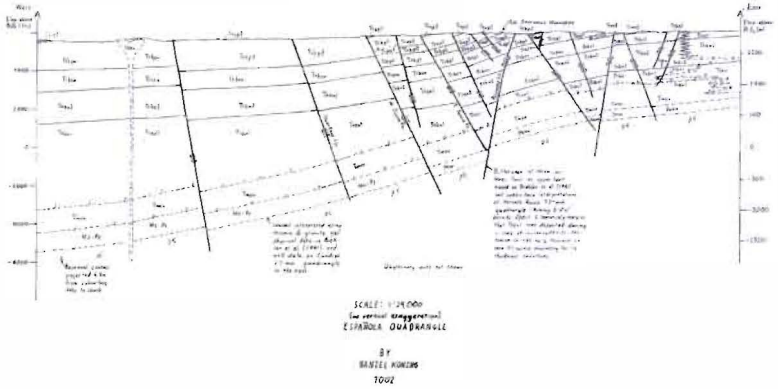

EXPLANATION OF MAP SYMBOLS





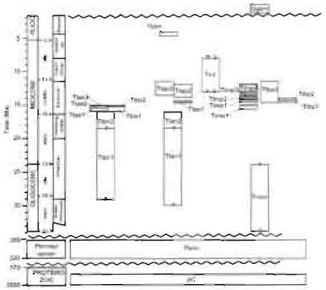

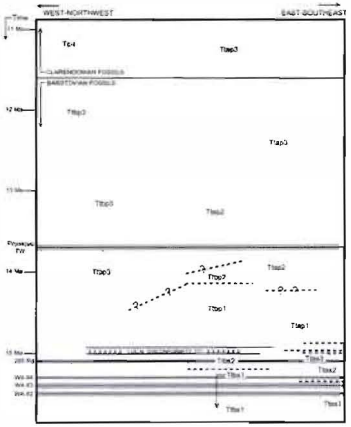

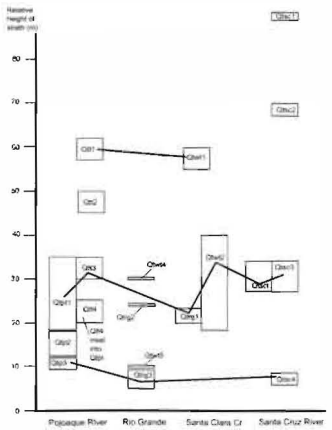

Preliminary Geologic Map of the Española 7.5-minute Quadrangle

Daniel J. Koning

May, 2002

1:24,000

COMMENTS TO MAP USERS

DRAFT

NMBGMR OF-GM 54

This work was performed under the STATEMAP component of the USGS National Cooperative Geologic Mapping Program. Funding was provided by the U.S. Geological Survey and the New Mexico Bureau of Geology and Mineral Resources, a division of New Mexico Tech.

New Mexico Bureau of Geology
New Mexico Tech
801 Leroy Place
Socorro, NM 87801-4796
(505) 835-5420
http://geoinfo.nmt.edu

This and other maps are available in PDF format from:
http://geoinfo.nmt.edu/publications/
or contact:
NMBGMR Publications - (505) 835-5410
NMBGMR Geologic Information Center - (505) 835-5145

ENTERED 105710

31744