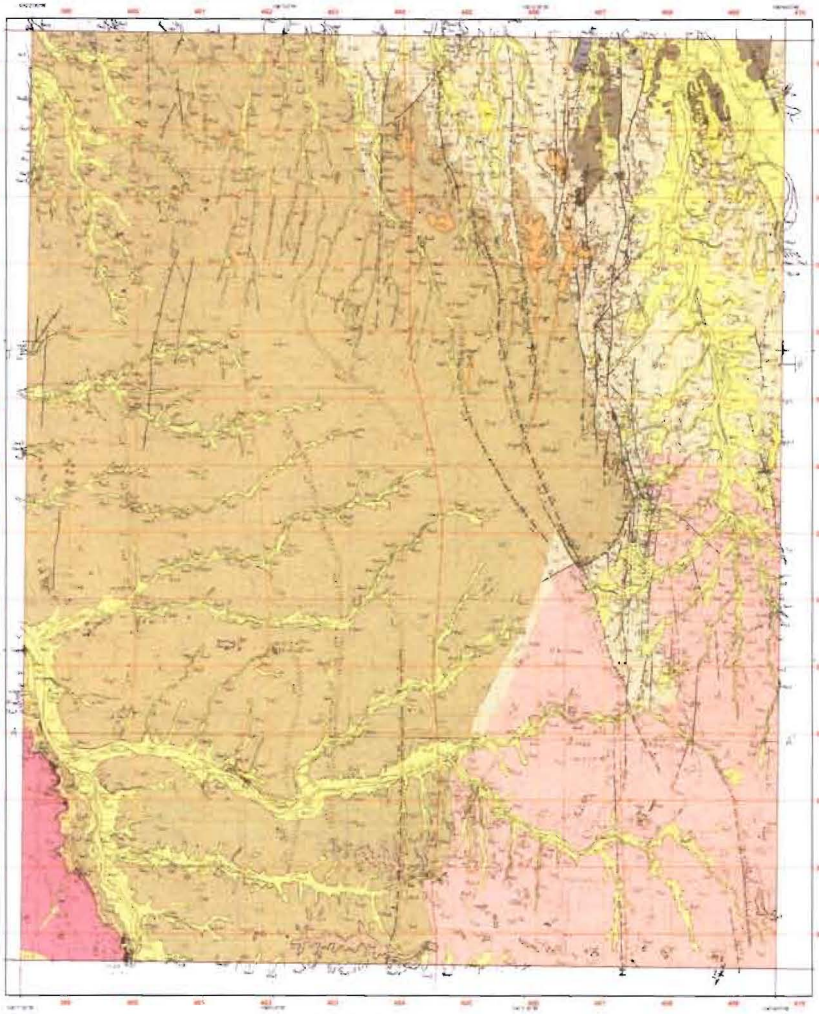

Preliminary Geologic Map of the Horcado Ranch 7.5 - minute quadrangle

by

Daniel J. Koning and F. Maldonado

June 2002

Last revised: October 22, 2003

1:24,000

DRAFT

NMBGMR OF-GM 44

COMMENTS TO MAP USERS

31751

EXPLANATION OF MAP SYMBOLS

See the accompanying report for unit descriptions and discussion of the map

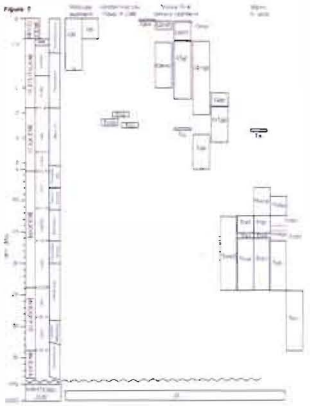

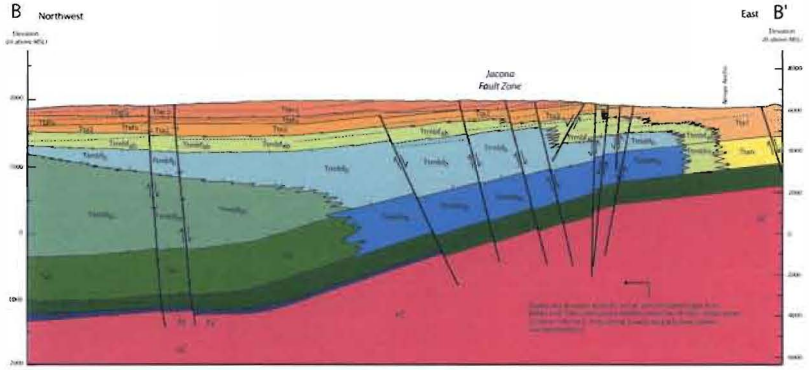

Quaternary deposits not shown

Scale 1:24000

(no exaggeration)

SYMBOLS:

Structural form line obtained from surface attitudes

Interfingering contact. Because of westward progradation, contacts to the upper and middle Tesuque Fm may climb to the west and not correspond well to altitude data.

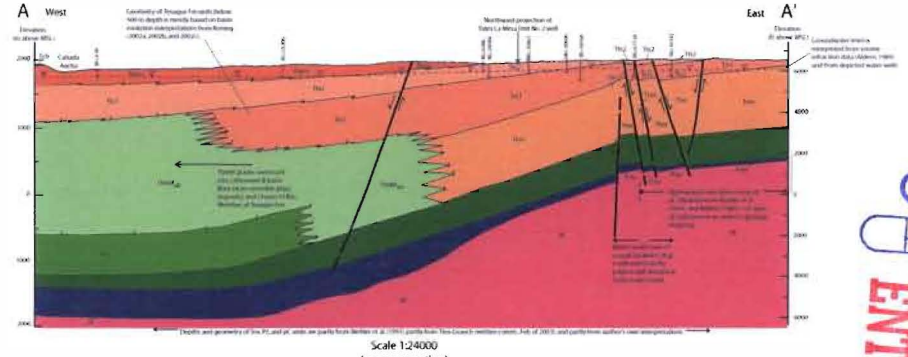

Scale 1:24000

(no exaggeration)

ENTERED

10612