Los Alamos
NATIONAL LABORATORY
EST. 1943

Environmental Programs
P.O. Box 1663, MS M991
Los Alamos, New Mexico 87545
(505) 606-2337/FAX (505) 665-1812

RECEIVED
SEP 2012
GWMD Hazardous Waste Bureau

ENTERED

National Nuclear Security Administration
Los Alamos Site Office, MS A316
Environmental Restoration Program
Los Alamos, New Mexico 87544
(505) 667-4255/FAX (505) 606-2132

Date: SEP 28 2012
Refer To: EP2012-0211

John Kieling, Bureau Chief
Hazardous Waste Bureau
New Mexico Environment Department
2905 Rodeo Park Drive East, Building 1
Santa Fe, NM 87505-6303

Subject: Submittal of the Response to the Second Notice of Disapproval for the 2012 Monitoring Plan for Los Alamos and Pueblo Canyons Sediment Transport Mitigation Project, Revision 1, and Revision 2 of the Plan

Dear Mr. Kieling:

Enclosed please find two hard copies with electronic files of the response to the second notice of disapproval for the 2012 Monitoring Plan for Los Alamos and Pueblo Canyons Sediment Transport Mitigation Project, Revision 1, and the 2012 Monitoring plan for Los Alamos and Pueblo Canyons Sediment Transport Mitigation Project, Revision 2.

If you have any questions, please contact Steve Veenis at (505) 667-0013 (veenis@lanl.gov) or Cheryl Rodriguez at (505) 665-5330 (cheryl.rodriguez@nnsa.doe.gov).

Sincerely,

Jeff Mousseau, Associate Director
Environmental Programs
Los Alamos National Laboratory

Sincerely,

Peter Maggiore, Assistant Manager
Environmental Projects Office
Los Alamos Site Office

35523

JM/PM/CD/SV:sm

Enclosures: Two hard copies with electronic files:

(1) Response to the Second Notice of Disapproval for the 2012 Monitoring Plan for Los Alamos and Pueblo Canyons Sediment Transport Mitigation Project, Revision 1 (LA-UR-12-24780)
(2) 2012 Monitoring Plan for Los Alamos and Pueblo Canyons Sediment Transport Mitigation Project, Revision 2 (LA-UR-12-24779)
(3) An electronic copy of the redline-strikeout version of the plan that includes all changes and edits to the document

Cy: (w/enc.)
Erika Schwender, BDD Project, Santa Fe, NM
Cheryl Rodriguez, DOE-LASO, MS A316
Steve Veenis, EP-CAP, MS M997
Public Reading Room, MS M992 (hard copy)
RPF, MS M707 (electronic copy)

Cy: (Letter and CD and/or DVD)
Laurie King, EPA Region 6, Dallas, TX
Steven Rydeen, San Ildefonso Pueblo
Joe Chavarria, Santa Clara Pueblo
Steve Yanicak, NMED-DOE-OB, MS M894
Amanda White, EP-ET, MS M997 (w/ MS Word files on CD)
Paul Mark, EP-CAP, MS M997 (w/ MS Word files on CD)
William Alexander, EP-BPS, MS M992

Cy: (w/o enc.)
Tom Skibitski, NMED-OB (date-stamped letter emailed)
Annette Russell, DOE-LASO (date-stamped letter emailed)
Craig Douglass, EP-CAP (date-stamped letter emailed)
Jeff Mousseau, ADEP (date-stamped letter emailed)

Response to the Second Disapproval for the 2012 Monitoring Plan for Los Alamos and Pueblo Canyons Sediment Transport Mitigation Project, Revision 1 Los Alamos National Laboratory, EPA ID No. NM0890010515, HWB-LANL-12-016, Dated August 30, 2012

INTRODUCTION

Los Alamos National Laboratory (LANL or the Laboratory) submitted the 2012 Monitoring Plan for Los Alamos and Pueblo Canyons Sediment Transport Mitigation Project (LA-UR-12-1080) in March 2012. NMED's Notice of Disapproval was received by LANL on April 16, 2012. LANL's Response to the Notice of Disapproval and 2012 Monitoring Plan for Los Alamos and Pueblo Canyon Sediment Transport Mitigation Project, Revision 1 (LA-UR-12-21486) was submitted in May 2012. NMED's Disapproval of the Revision 1 Monitoring Plan was received on June 14, 2012. LANL's Response to the Notice of Disapproval was submitted July 23, 2012. NMED's Second Disapproval of the 2012 Monitoring Plan for Los Alamos and Pueblo Canyons Sediment Transport Mitigation Project, Revision 1 was received August 30, 2012. This response and Revision 2 of the Monitoring Plan are being submitted to address comments from the second disapproval.

To facilitate review of this response, the New Mexico Environment Department's (NMED's) comments are included verbatim. Los Alamos National Laboratory's (LANL's or the Laboratory's) responses follow each NMED comment.

NMED Comment

1) Response to Comment 1

In the response, the Permittees state, "LANL's program for stormwater monitoring at canyon gages, specifically in the LA/P watershed, is to retrieve samples, inspect, and repair damaged or malfunctioning equipment as quickly as possible following a discharge event (typically within 24 h, exclusive of weekends and holidays). Gage station inspections not triggered by discharge are conducted on the following schedule: E050.1, E060.1, and E109.9 weekly throughout the year; the remaining stations weekly during the monitoring period (June 1 to October 31) and monthly for the remainder of the year."

The Permittees go on to state, "[m]inor damages or malfunctioning equipment can be repaired quickly (almost always in less than 5 business days). More significant damage to a flume, stilling well, or support structure and other damages that require heavy equipment will likely require more time to repair."

NMED agrees with the Permittees' proposed approach provided in the Response. For completeness, submit a revised monitoring plan that includes the objectives and time frames as specified in the Response. The requirements for implementation shall include the following:

- *retrieval of samples within one business day of sample collection. The Permittees shall retrieve samples in the following priority order, if necessary:*
  - *Buckman early notification stations*
  - *down gradient LANL boundary stations*
  - *upgradient LANL boundary stations*
  - *balance of stations in LA/P canyons*
  - *internal LANL stations.*

- *repair of damaged or malfunctioning equipment within five business days, and*
- *inspection of gage stations and samplers a minimum of once every week during dry periods.*

In the event that the Permittees are unable to meet the requirements for sample collection or inspection and repair of any monitoring station, provide a statement in the annual monitoring report documenting the inability to meet the requirements for sample retrieval and/or maintenance and the associated dates and cause of the deviation(s).

LANL Response

1. The monitoring plan has been revised accordingly, and in the event that LANL is unable to meet the requirements put forth above and in the monitoring plan, a statement(s) will be provided in the annual monitoring report documenting the inability and cause of the deviation(s).

NMED Comment

2) Response to Comment 2

NMED concurs with the movement of intakes at both E109.9 and E038. The rationale for collecting both upstream and downstream samples at the Los Alamos low head weir from the same storm events as a basis for not moving the intake at E042.1 is acceptable.

The rationale for not moving the intake at E026 is somewhat tenuous. While in most years four storms that generate in excess of 10 cubic feet per second (cfs) do not occur, most storms that do exceed 10 cfs also exceed 15 cfs. The two samples collected at E026 over the past two years were both obtained during storms that generated flows over 30 cfs. If silting continues to be a problem for collecting samples at E026 during the 2012 storm water sampling season, re-evaluate moving the intake for the 2013 sampling season.

LANL Response

2. The Buckman Direct Diversion Board would like a formal document requesting an adjustment to the intake height at E109.9, which the U.S. Department of Energy and LANL are currently preparing. LANL will continue to reevaluate moving the intake at E026 if silting continues.

LA-UR-12-24779
September 2012
EP2012-0208

2012 Monitoring Plan for Los Alamos and Pueblo Canyons Sediment Transport Mitigation Project, Revision 2

Los Alamos
NATIONAL LABORATORY
EST. 1943

Prepared by the Environmental Programs Directorate

Los Alamos National Laboratory, operated by Los Alamos National Security, LLC, for the U.S. Department of Energy under Contract No. DE-AC52-06NA25396, has prepared this document pursuant to the Compliance Order on Consent, signed March 1, 2005. The Compliance Order on Consent contains requirements for the investigation and cleanup, including corrective action, of contamination at Los Alamos National Laboratory. The U.S. government has rights to use, reproduce, and distribute this document. The public may copy and use this document without charge, provided that this notice and any statement of authorship are reproduced on all copies.

EP2012-0208

2012 Monitoring Plan for Los Alamos and Pueblo Canyons Sediment Transport Mitigation Project, Revision 2

September 2012

Responsible project manager:

Printed Name	Signature	Title	Organization	Date
Steve Veenis	Steve Veenis	Project Manager	Environmental Programs	9-25-12

Responsible LANS representative:

Printed Name	Signature	Title	Organization	Date
Jeff Mousseau	Jeff Mou	Associate Director	Environmental Programs	9-26-12

Responsible DOE representative:

Printed Name	Signature	Title	Organization	Date
Peter Maggiore	[illegible]	Assistant Manager	DOE-LASO	9-27-2012

CONTENTS

1.0 INTRODUCTION 1

2.0 MONITORING GEOMORPHIC CHANGES 1

2.1 Pueblo Canyon 2

2.2 Los Alamos Canyon 2

3.0 MONITORING STORMWATER RUNOFF 3

3.1 Discharge Gaging 4

3.2 Sampling and Analysis 4

4.0 REPORTING 6

5.0 REFERENCES 6

Figures

Figure 2.0-1 Los Alamos and Pueblo canyons showing monitoring locations and sediment transport mitigation sites 9

Figure 3.0-1 Detention basins and sampling locations below the SWMU 01-001(f) drainage 10

Tables

Table 3.0-1 Locations and Analytical Suites for Stormwater Samples 11

Table 3.2-1 Analytical Requirements for Stormwater Samples 12

Table 3.2-2 Sampling Sequence for Collection of Stormwater Samples at the Detention Basins and Wetland below the SWMU 01-001(f) Drainage and in Graduation Canyon below SWMU 00-019 13

Table 3.2-3 Sampling Sequence for Collection of Stormwater Samples at E030, E040, E055, E055.5, and E056 14

Table 3.2-4 Sampling Sequence for Collection of Stormwater Samples at E026, E038, and E039.1 15

Table 3.2-5 Sampling Sequence for Collection of Stormwater Samples at E042.1 and E059 16

Table 3.2-6 Sampling Sequence for Collection of Stormwater Samples at E050.1 and E060.1 17

Table 3.2-7 Sampling Sequence for Collection of Stormwater Samples at E109.9 18

1.0 INTRODUCTION

This monitoring plan is submitted pursuant to the New Mexico Environment Department's (NMED's) approval with modification letter, dated June 3, 2011 (NMED 2011, 203705), of the "2011 Monitoring Plan for Los Alamos and Pueblo Canyons Sediment Transport Mitigation Project" (LANL 2011, 201578). The objective of this monitoring plan is to evaluate the effect of mitigation measures that were undertaken in the Los Alamos and Pueblo Canyons (LA/Pueblo) watershed under the NMED-approved "Interim Measure Work Plan to Mitigate Contaminated Sediment Transport in Los Alamos and Pueblo Canyons" (LANL 2008, 101714) and the "Supplemental Interim Measures Work Plan to Mitigate Contaminated Sediment Transport in Los Alamos and Pueblo Canyons" (LANL 2008, 105716). In accordance with these work plans, several activities have been undertaken to reduce flood energy and associated sediment transport. These activities include willow planting, construction of cross-vane structures (CVSs), a wing ditch, grade-control structures (GCSs), sediment detention basins, and modification of basins above a low-head weir. Because contaminants migrate with sediment entrained in runoff, reduced sediment transport will thereby reduce contaminant transport, which is the primary objective of these activities.

Two types of monitoring that began in 2010 continued in 2011 and will continue in the foreseeable future to meet the objectives of (1) monitoring geomorphic changes in the canyon bottom that are measures of performance of various mitigations and (2) collecting and analyzing stormwater runoff samples at gage and monitoring stations located throughout the watershed. Monitoring conducted during 2010 in the LA/Pueblo watershed was performed per the "Monitoring Plan for Los Alamos and Pueblo Canyons Sediment Transport Mitigation Project" (LANL 2009, 107457) and the "Approval with Modifications, Los Alamos and Pueblo Canyons Sediment Transport Monitoring Plan" (NMED 2010, 108444). Monitoring conducted during 2011 in the LA/Pueblo watershed was performed per the "2011 Monitoring Plan for Los Alamos and Pueblo Canyons Sediment Transport Mitigation Project" (LANL 2011, 201578) and the "Approval with Modifications [for the] 2011 Monitoring Plan for Los Alamos and Pueblo Canyons Sediment Transport Mitigation Project" (NMED 2011, 203705). This monitoring plan builds upon these previous documents.

Information on radioactive materials and radionuclides, including the results of sampling and analysis of radioactive constituents, is voluntarily provided to NMED in accordance with U.S. Department of Energy (DOE) policy. Water quality results from stormwater events are systematically uploaded to the publically accessible environmental monitoring database, Intellus New Mexico.

2.0 MONITORING GEOMORPHIC CHANGES

Monitoring of geomorphic changes (e.g., sediment deposition or erosion) associated with the mitigation measures has been conducted using three methods: (1) repeat cross-section surveys, (2) channel thalweg surveys, and (3) general area surveys. These surveys have been conducted at the locations described below. Surveys have been conducted annually in late fall, winter, or early spring to document geomorphic changes that may have occurred during the previous summer monsoon season. The optimal time is selected based on the weather, the presence or absence of ponded water in constructed basins, and the ability to work in wetlands after dense vegetation has senesced. Figure 2.0-1 shows the areas where surveys have been conducted, and where repeat surveys are planned after the 2012 monsoon season, as described below.

Evaluation of survey data from previous years (e.g., LANL 2011, 203661) indicates the channel thalweg surveys are not the best method for evaluating changes in channel elevation in the survey areas. Specifically, because of changes in thalweg sinuosity and year-to-year variability in survey point spacing that affect the total cumulative length of the survey, thalweg profiles from 1 yr cannot be reliably overlain on profiles from a previous year to evaluate changes in channel elevation. Instead, potential channel

elevation changes (aggradation or incision) can be more effectively monitored by directly comparing thalweg elevation at each surveyed cross-section in successive years. Therefore, the Laboratory proposes to discontinue annual thalweg surveys and instead will evaluate channel elevation changes directly at the cross-sections.

2.1 Pueblo Canyon

A total of 23 cross-sections were originally surveyed in September and October 2009 at 100-ft intervals, for a total of 1100 ft above and below a transition area separating a broad upcanyon wetland (reach P-3FE) from a narrower downcanyon wetland within incised geomorphic surfaces (reach P-4W) (LANL 2011, 203661). A longitudinal survey of the thalweg elevation through this area was also conducted that encompasses an area where willows were planted in spring 2009. Annual resurveys in these reaches are intended to monitor geomorphic changes in this portion of Pueblo Canyon, particularly those related to potential changes in the transition area.

Upper willow-planting area—A total of 18 cross-sections were originally surveyed in October 2009 in the area where willows were planted in spring 2008 and 2009 between the new County of Los Alamos wastewater treatment plant (WWTP) outfall and the wing ditch (Figure 2.0-1). These cross-sections were divided between the upper, middle, and lower thirds of this area. A total of six cross-sections were surveyed in each of these three areas at 100-ft intervals. A longitudinal channel thalweg profile was also surveyed in each of these areas. Annual resurveys at the upper willow-planting area are intended to document anticipated aggradation of floodplain surfaces where willows will slow flood water and trap sediment as well as monitor any changes to thalweg elevation in this area.

Pueblo Canyon GCS—A total of 15 cross-sections were originally surveyed in April 2010 at 100-ft intervals for a distance of 1500 ft above the Pueblo Canyon GCS (Figure 2.0-1). Three cross-sections were also surveyed below the GCS at 100-ft intervals to document any changes to the channel downcanyon of the structure. A longitudinal channel thalweg profile was also surveyed in this area. Annual resurveys in this area are intended to document expected sediment accumulation above the GCS and monitor potential changes in the upcanyon wetland.

CVSs—Two cross-sections were originally surveyed in April and May 2010 in the vicinity of each of the three CVSs (Figure 2.0-1): one 50-ft upcanyon and one 50-ft downcanyon of the apex rock of each structure. A longitudinal thalweg profile was also surveyed over these 100-ft intervals. Although the CVSs were damaged during floods in 2010 (LANL 2010, 111125) and have been abandoned, annual resurveys in this area serve to monitor potential geomorphic changes in Pueblo Canyon upstream from the WWTP outfall.

Wing ditch—Five cross-sections were originally surveyed in November 2009 downcanyon from the wing ditch (Figure 2.0-1) at 100-ft intervals, and a longitudinal channel thalweg profile was also surveyed over this distance. The wing ditch was designed to divert water from the main channel through the upper part of the lower Pueblo Canyon wetland into an abandoned channel to the south. However, the wing ditch is no longer needed for this purpose because new culverts installed during road reconstruction completed by the County of Los Alamos in 2011 immediately upstream from the wing ditch effectively divert water into this formerly abandoned channel. Although no longer needed to perform monitoring, annual resurveys in this area serve to monitor potential geomorphic changes in this part of the wetland.

2.2 Los Alamos Canyon

DP Canyon GCS—A total of 11 cross-sections were originally surveyed in April and May 2010 above the DP Canyon GCS (Figure 2.0-1) at 100-ft intervals upcanyon of the structure. Two cross-sections were also surveyed below the GCS at 100-ft intervals to document any changes to the channel downcanyon of

the structure. A longitudinal channel thalweg profile was also surveyed over this area. Annual resurveys in this area are intended to document expected sediment accumulation above the GCS.

Los Alamos Canyon low-head weir—After modifications were made in 2009 to the sediment detention basin above the Los Alamos Canyon low-head weir, including development of three separate basins, an initial topographic survey of this area was conducted in July 2009 (Figure 2.0-1). The basins were reexcavated in June 2011 in preparation for expected floods following the Las Conchas fire, and a new baseline survey was conducted in July 2011. Irregular topography associated with basalt mounds and constructed modifications above the weir warrants a more detailed survey than can be conducted with repeat cross-sections, and instead the topography of the area is surveyed in detail. Annual resurveys of this area enable annual measurements of sediment accumulation within the basins.

Upper Los Alamos Canyon detention basins—A general topographic survey was originally conducted in March 2010 of sediment detention basins constructed below Solid Waste Management Unit (SWMU) 01-001(f). The basins were reexcavated in June 2011 in preparation for expected floods following the Las Conchas fire, and a new baseline survey was conducted in July 2011. Annual resurveys of this area enable annual measurements of sediment accumulation within the basins.

3.0 MONITORING STORMWATER RUNOFF

Stormwater monitoring will be conducted at locations shown in Figure 2.0-1 and listed in Table 3.0-1. These locations are situated to compartmentalize monitoring for effective performance evaluation of the sediment transport mitigation sites within the watershed. Data will also be available to document baseline conditions upcanyon of these sites and evaluate contaminant sources. The goals of the sampling are (1) to collect data that represent variations in contaminant concentrations and suspended sediment concentrations (SSC) within runoff events at each location and (2) to evaluate short-term and long-term trends in SSC, suspended sediment yield, and contaminant concentrations associated with the mitigation sites. The monitoring strategy described below is developed to achieve these goals. After implementation of this plan, data collected during 2010, 2011, and 2012 will be reviewed and recommendations will be made, if appropriate, regarding potential changes to analytical suites and/or sampling.

Large parts of the upper watersheds of Los Alamos Canyon and a major tributary, Guaje Canyon, were affected by the Las Conchas fire in 2011. As documented after the Cerro Grande fire (Gallaher and Koch 2004, 088747), stormwater chemistry can be strongly affected by incorporation of ash from burn areas. To help evaluate the influence of the Las Conchas fire on stormwater quality in 2011, americium-241 and cyanide were added to the analytical suites at E026 and E030, and cyanide was added to the analytical suites at the other Los Alamos Canyon gages (E042.1, E050.1, and E109.9). Additionally, repeat SSC measurements across the hydrograph were made at the upper boundary station at E026 to better characterize sediment flux from the burn area upstream from Laboratory sites. These modifications to the monitoring plan will continue in 2012.

Additionally, samples will be collected using automated pump samplers at the detention basins below SWMU 01-001(f) at the locations CO111041 and CO101038 shown in Figure 3.0-1 and listed in Table 3.0-1. These samples will allow the performance of the sediment detention basins and associated wetland below the basins to be evaluated. Planned monitoring at the detention basins will be unchanged from 2011.

As directed in the approval with modifications for the 2011 monitoring plan (NMED 2011, 203705), sampling was conducted in Graduation Canyon during 2011 (location CO115002 on Figure 2.0-1). The results of these analyses were reported in the March 2012 “Stormwater Performance Monitoring in the

Los Alamos/Pueblo Watershed during 2011" (LANL 2012, 211396). Monitoring for PCBs and SSC will continue at this location during 2012.

Gaging equipment at E050.1, E060.1, and E109.9 will be inspected weekly throughout the year; automated samplers and equipment at other gages will be inspected weekly from June 1 to October 31 and monthly from November 1 to May 31. Equipment found to be damaged or malfunctioning will be repaired within 5 business days of discovery of the problem. Samples will be retrieved from the field within 1 business day of sample collection using the following priority order, if necessary:

- Los Alamos above the Rio Grande at E109.9
- Lower watershed at E042.1, E050.1, E059, and E060.1
- Upper watershed at E026, E030, E040, E055, E055.5, E056, CO101038, and CO111041
- DP Canyon and Graduation Canyon at E038, E039.1, and CO115002

Deviations from the planned inspection, maintenance, and sample retrieval objectives will be described in the annual monitoring report.

3.1 Discharge Gaging

Each of the stream gages listed in Table 3.1-1 will be monitored continuously throughout the year for stage. Each gage, except for E099 in lower Guaje Canyon (Figure 2.0-1), has an established rating curve that will be reviewed annually or after large channel-altering floods to enable conversion of stage to discharge. Additionally, a rating curve will be developed for E099 during 2012, if possible.

3.2 Sampling and Analysis

Stormwater runoff sampling for SSC analyses at each of the monitoring locations, except E038, E050.1, E060.1, E109.9, at Graduation Canyon below 00-019 and at the detention basins below SWMU 01-001(f), will be triggered by discharges of approximately 10 cubic feet per second (cfs). Sampling at E038 will be triggered by discharges of approximately 40 cfs. Sampling for SSC analyses at E050.1, E060.1, and E109.9 will be triggered by 5-cfs discharges to ensure sampling at small discharges that may extend to the Rio Grande. Sampling at the detention basins below SWMU 01-001(f) and at Graduation Canyon below SWMU 00-019 will be triggered by an actuator detecting the presence of water above the sampler intake. Stormwater runoff sampling for chemical and radiochemical analyses will be triggered 10-min following the maximum discharge exceeding the triggering discharge. Analytical requirements for stormwater samples are listed in Table 3.2-1. Samples at gages will be collected using automated stormwater samplers that contain a carousel of 24 1-L bottles and/or 12 1-L bottles as specified in Tables 3.2-2, 3.2-3, 3.2-4, 3.2-5, 3.2-6, and 3.2-7. Sample collection inlets will be placed a minimum of 0.33 ft. above the bottom of natural stream channels and a minimum of 0.17 ft above the bottom of supercritical flumes. The sampling approach is intended to allow characterization of suspended sediment flux from the four portions of a typical hydrograph consisting of a rapidly rising limb, a short-duration peak, a rapidly receding limb following the peak, and a longer-duration recessional limb, and contaminant concentrations from the portions of each hydrograph following the peak.

The restriction of samples for chemical and radionuclide analyses to parts of the hydrograph following the peak meets a requirement by NMED to not collect such samples before the peak (NMED 2011, 203705). However, evaluation of monitoring data from 2011 suggests this approach is not optimum for estimating chemical and radionuclide transport because the early parts of the hydrograph, where discharge and SSC are highest, are not sampled directly for contaminant concentrations, resulting in large uncertainties in chemical and radiochemical transport estimates through a hydrograph. Therefore, since a goal of the

monitoring is to estimate chemical and radionuclide transport at specific stations, the Laboratory recommends that the sampling approach be modified to include sampling for targeted radionuclides earlier in each hydrograph.

The Laboratory proposes to add analyses of radionuclides before the peak of discharge to help improve estimates of radionuclide transport. One sample collected on the rising limb of the hydrograph near the peak of discharge will be selected for analyses of gamma spectroscopy radionuclides and isotopic plutonium, instead of SSC. The sample for additional radionuclide analyses will be selected based on a visual inspection of the hydrograph following sample collection and prior to shipment to the analytical laboratory.

To characterize water quality entering and leaving the detention basins below the SWMU 01-001(f) drainage, automated pump samplers will collect stormwater from locations above and below the basins up to four times annually when stormwater discharge is occurring (Figure 3.0-1). To assess PCBs in stormwater runoff in Graduation Canyon, an automated pump sampler will collect stormwater below SWMU 00-019 up to four times annually when stormwater discharge is occurring (CO115002 in Figure 2.0.1).

Analytical suites vary according to monitoring groups and are based on key indicator contaminants for a given portion of the watershed. Table 3.0-1 shows the monitoring groups and the analytical suite for each. SSC analyses, which are common to all groups, will allow determination of correlations between contaminant concentrations and SSC. The SSC analyses will also allow calculations of the total mass transported during stormwater runoff events at the gages. Particle-size analyses conducted in conjunction with selected SSC analyses will support characterization of chemical and radionuclide transport.

Evaluation of stormwater data from the LA/Pueblo watershed and other parts of the Pajarito Plateau (e.g., LANL 2011, 207316) indicate that gross alpha, gross beta, radium-226, and radium-228 results are dominated by background conditions and are not useful for monitoring potential Laboratory impacts on stormwater quality. Therefore, the Laboratory, with NMED approval, discontinued these analyses in 2012 for the evaluation of sediment transport mitigation for samples collected from all but gage stations E050.1, E060.1, and E109.9. Additionally, although analyses of filtered radionuclides at E109.9 are not particularly useful for monitoring potential Laboratory impacts on stormwater quality, analyses will be continued at E109.9. DOE and the Buckman Direct Diversion Board are in discussion to remove analyses of gross alpha, gross beta, radium-226, and radium-228 from future analyses at E050.1, E060.1, and E109.9 and to remove analyses of filtered radionuclides at E109.9 from the May 2010 memorandum of understanding between DOE and the board of the Buckman Direct Diversion (DOE and BDD Board 2010, 206259). Implementation of any change depends upon the outcome of the discussion.

Samples collected will be analyzed for the analytical suites described in Table 3.0-1. Samples will be submitted for chemical and radionuclide analyses at gage stations E059 and E042.1 if samples were collected during the event at their paired downstream gages (E060.1 and E050.1, respectively). The list of analyses for each monitoring group is prioritized to guide which analyses will be conducted if the collected water volume for a sample composite is insufficient to fulfill all planned suites. The priority is consistent with the order of the constituents listed in Table 3.0-1. The analytical method, expected method detection limit (MDL), and minimal detectable activity (MDA) (for radionuclides) are presented in Table 3.2-1. The sampling sequence for CO115002, CO101038, and CO111041 is presented in Table 3.2-2. The sampling sequence for E030, E040, E055, E055.5, and E056 is presented in Table 3.2-3. Table 3.2-4 provides the sampling sequence at E026, E038, and E039.1. Table 3.2-5 provides the sampling sequence at E042.1 and E059. Table 3.2-6 provides the sampling sequence at E050.1 and E060.1. Table 3.2-7 provides the sampling sequence at E109.9.

Total suspended sediment transport during a runoff event at a station is determined most accurately when discharge is sampled periodically for SSC analysis through a hydrograph. During 2010, SSC was

measured at 2- or 3-min intervals for the first 30 min then at 20-min intervals throughout each runoff event only at lower watershed gages. During 2011, SSC measurements were added at 3-min intervals for the first 30 min then at 20-min intervals throughout runoff events using a second automated sampler containing a carousel of 24 1-L bottles above and below the DP Canyon GCS at E038 and E039.1 to better characterize performance of the GCS and upcanyon floodplains and in upper Los Alamos Canyon below the ice rink at E026 to help characterize Las Conchas fire effects. The second sampler was dedicated to collecting stormwater for SSC analyses with the goal of representing most or all of the duration of runoff. This focus will be maintained during monitoring in 2012; however, all SSC samples will be collected at 2-min intervals during the first 30 min to better characterize the early part of the hydrograph and to provide bottles for the proposed additional radionuclide analyses.

If four runoff events have been sampled at a gaging station, subsequent events with discharge less than the largest discharge will be analyzed for SSC only. At upper watershed gages where a single sampler containing a carousel of 12 1-L bottles is installed, the first and last sample collected from these subsequent storms will be analyzed for SSC. At locations where a sampler containing a carousel of 24 1-L bottles is installed and dedicated to collection of samples throughout the entire hydrograph (i.e., upstream and downstream of watershed mitigations), all samples collected from this 24-bottle carousel from these subsequent storms will be analyzed for SSC. In this way, SSC analyses are obtained at many different times during the hydrograph, and suspended sediment transport for the entire runoff event can be characterized.

4.0 REPORTING

The repeat cross-section and general area surveys will be conducted in late fall to early spring, as described above. The survey data, plotted cross-sections, and discussion will be provided in an annual report submitted on May 30 of each year. Analytical and discharge data for each water year (October through September) will be reported annually on February 28. The report will include discharge data from each gage, analytical results, and discussion. An update to the monitoring plan will be prepared annually and submitted by March 10 of every year.

The objective of both reports is to review the data in the context of the mitigation measures implemented under the work plans as described in section 1.0 and evaluate overall watershed performance. Additionally, evaluations of geomorphic change will include considerations of the need for adaptive management at any of the mitigation sites in the watershed.

5.0 REFERENCES

The following list includes all documents cited in this plan. Parenthetical information following each reference provides the author(s), publication date, and ER ID number. This information is also included in text citations. ER ID numbers are assigned by the Environmental Programs Directorate's Records Processing Facility (RPF) and are used to locate the document at the RPF and, where applicable, in the master reference set.

Copies of the master reference set are maintained at the NMED Hazardous Waste Bureau and the Directorate. The set was developed to ensure that the administrative authority has all material needed to review this document, and it is updated with every document submitted to the administrative authority. Documents previously submitted to the administrative authority are not included.

DOE and BDD Board (U.S. Department of Energy and Buckman Direct Diversion Board), May 12, 2010. "Memorandum of Understanding between the U.S. Department of Energy and the Buckman Direct Diversion Board Regarding Water Quality Monitoring," Santa Fe, New Mexico. (DOE and BDD Board 2010, 206259)

Gallaher, B.M., and R.J. Koch, September 2004. "Cerro Grande Fire Impacts to Water Quality and Stream Flow near Los Alamos National Laboratory: Results of Four Years of Monitoring," Los Alamos National Laboratory report LA-14177, Los Alamos, New Mexico. (Gallaher and Koch 2004, 088747)

LANL (Los Alamos National Laboratory), February 2008. "Interim Measure Work Plan to Mitigate Contaminated Sediment Transport in Los Alamos and Pueblo Canyons," Los Alamos National Laboratory document LA-UR-08-1071, Los Alamos, New Mexico. (LANL 2008, 101714)

LANL (Los Alamos National Laboratory), October 2008. "Supplemental Interim Measures Work Plan to Mitigate Contaminated Sediment Transport in Los Alamos and Pueblo Canyons," Los Alamos National Laboratory document LA-UR-08-6588, Los Alamos, New Mexico. (LANL 2008, 105716)

LANL (Los Alamos National Laboratory), October 2009. "Monitoring Plan for Los Alamos and Pueblo Canyons Sediment Transport Mitigation Project," Los Alamos National Laboratory document LA-UR-09-6563, Los Alamos, New Mexico. (LANL 2009, 107457)

LANL (Los Alamos National Laboratory), October 2010. "Interim Assessment to Report Storm Damage to Sediment Control Structures and Monitoring Stations in Los Alamos and Pueblo Canyons," Los Alamos National Laboratory document LA-UR-10-7281, Los Alamos, New Mexico. (LANL 2010, 111125)

LANL (Los Alamos National Laboratory), March 2011. "2011 Monitoring Plan for Los Alamos and Pueblo Canyons Sediment Transport Mitigation Project," Los Alamos National Laboratory document LA-UR-11-0943, Los Alamos, New Mexico. (LANL 2011, 201578)

LANL (Los Alamos National Laboratory), May 2011. "2010 Geomorphic Changes at Sediment Transport Mitigation Sites in the Los Alamos and Pueblo Canyon Watersheds," Los Alamos National Laboratory document LA-UR-11-2970, Los Alamos, New Mexico. (LANL 2011, 203661)

LANL (Los Alamos National Laboratory), September 2011. "Los Alamos National Laboratory Environmental Report 2010," Los Alamos National Laboratory report LA-14445-ENV, Los Alamos, New Mexico. (LANL 2011, 207316)

LANL (Los Alamos National Laboratory), February 2012. "Stormwater Performance Monitoring in the Los Alamos/Pueblo Watershed during 2011," Los Alamos National Laboratory document LA-UR-12-0029, Los Alamos, New Mexico. (LANL 2012, 211396)

NMED (New Mexico Environment Department), January 11, 2010. "Approval with Modifications, Los Alamos and Pueblo Canyons Sediment Transport Monitoring Plan," New Mexico Environment Department letter to G.J. Rael (DOE-LASO) and M.J. Graham (LANL) from J.P. Bearzi (NMED-HWB), Santa Fe, New Mexico. (NMED 2010, 108444)

NMED (New Mexico Environment Department), June 3, 2011. "Approval with Modifications, 2011 Monitoring Plan for Los Alamos and Pueblo Canyons Sediment Transport Mitigation Project," New Mexico Environment Department letter to G.J. Rael (DOE-LASO) and M.J. Graham (LANL) from J.E. Kieling (NMED-HWB), Santa Fe, New Mexico. (NMED 2011, 203705)

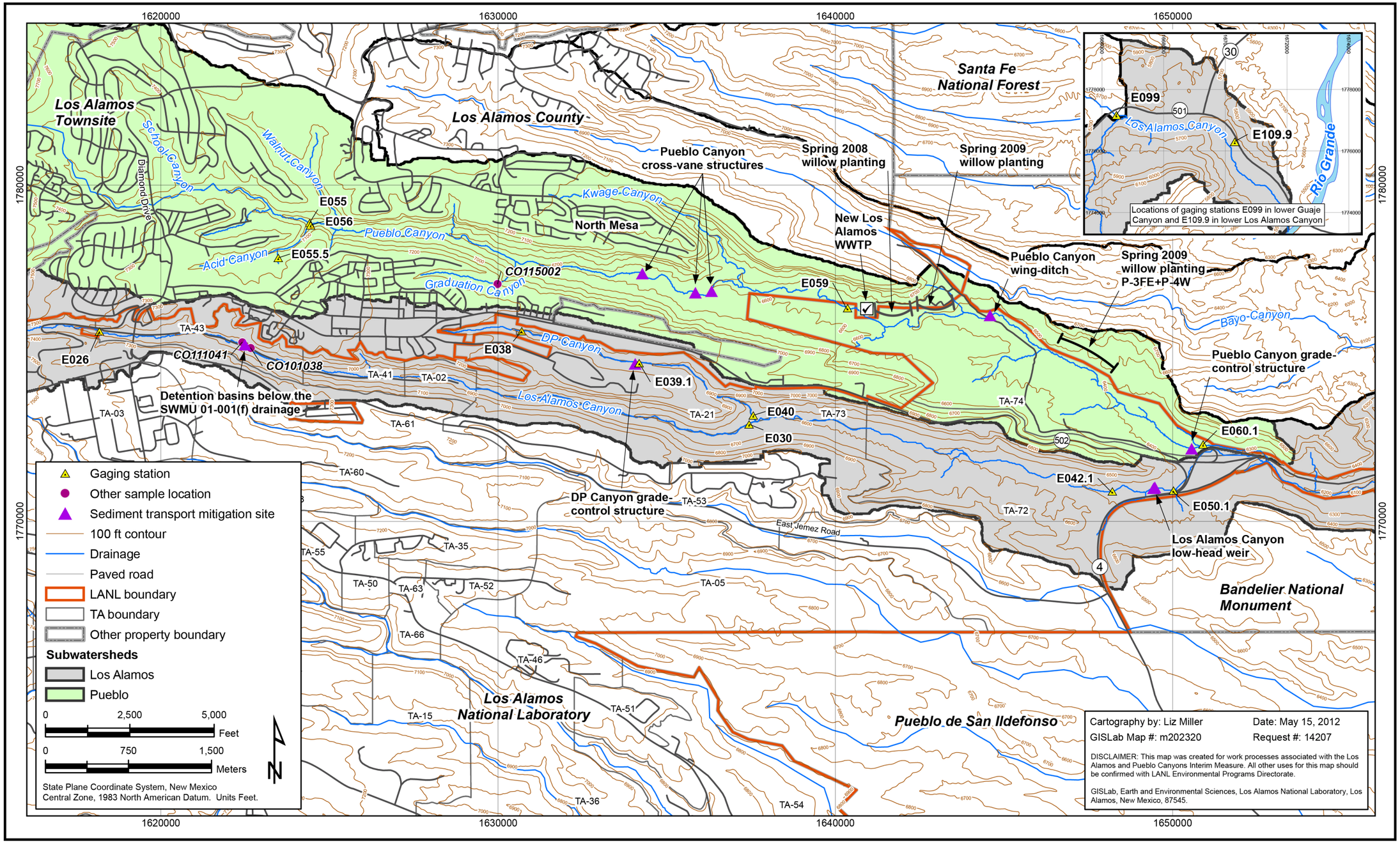

Figure 2.0-1 Los Alamos and Pueblo canyons showing monitoring locations and sediment transport mitigation sites

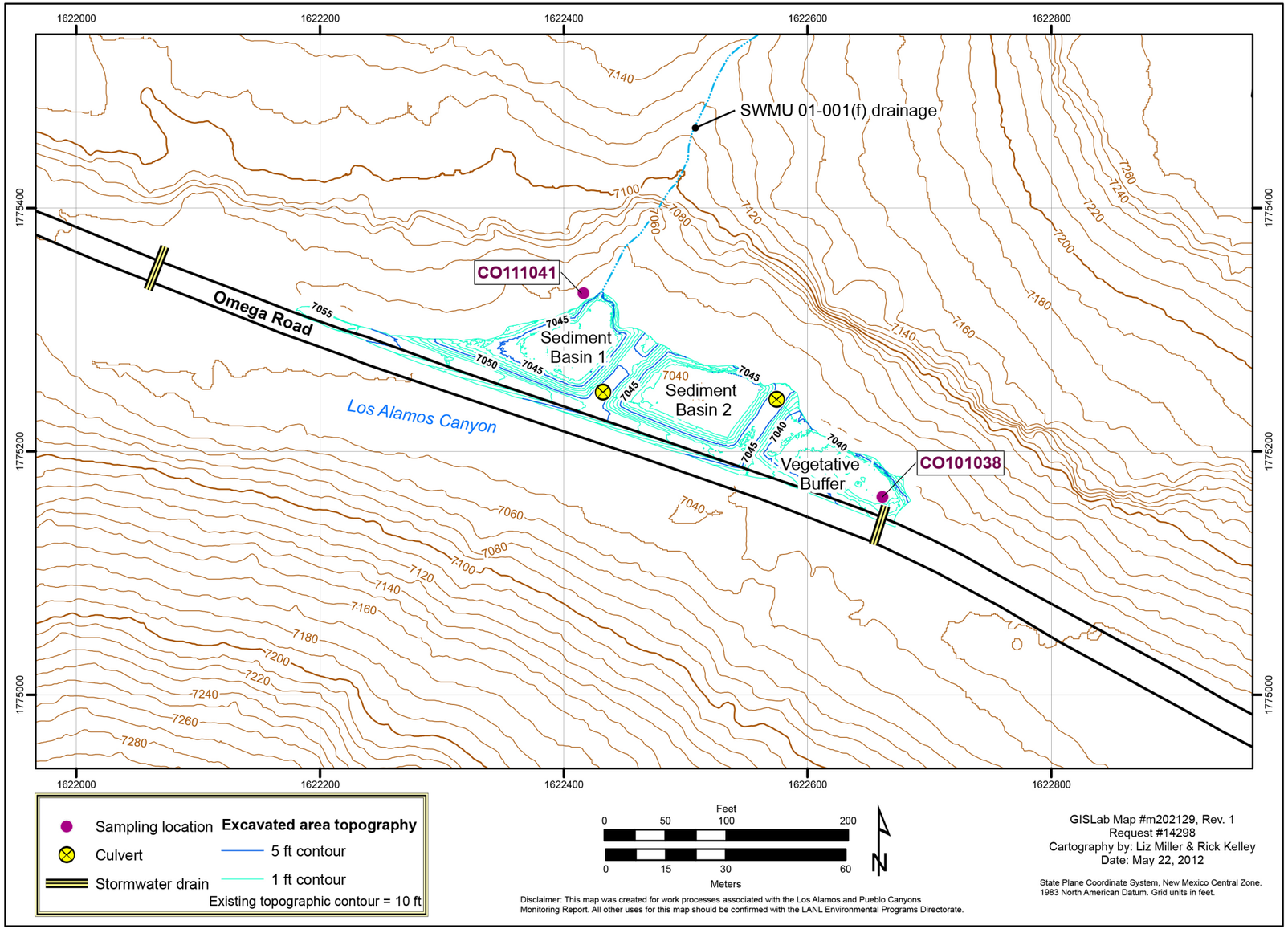

Figure 3.0-1 Detention basins and sampling locations below the SWMU 01-001(f) drainage

Table 3.0-1
Locations and Analytical Suites for Stormwater Samples

Monitoring Group	Locations	Analytical Suites[a,b]
Upper Los Alamos Canyon	E026, E030	PCBs[c] (by Method 1668A), gamma spectroscopy radionuclides, isotopic plutonium, isotopic uranium, americium-241 (by alpha spectroscopy), strontium-90, dioxins and furans, TAL[d] metals, hardness, cyanide, SSC, particle size
DP Canyon gages	E038, E039.1, E040	PCBs (by Method 1668A), gamma spectroscopy radionuclides, isotopic plutonium, isotopic uranium, strontium-90, dioxins and furans, TAL metals, hardness, SSC, particle size
Upper Pueblo Canyon and Acid Canyon gages	E055, E055.5, E056	PCBs (by Method 1668A), isotopic plutonium, dioxins and furans, TAL Metals, hardness, SSC, particle size
Fire-affected lower watershed gages	E042.1, E050.1, E109.9	PCBs (by Method 1668A), isotopic plutonium, gamma spectroscopy radionuclides, isotopic uranium, americium-241 (by alpha spectroscopy), strontium-90, dioxins and furans, TAL metals, hardness, cyanide, SSC, particle size
Lower Pueblo Canyon gages	E059, E060.1	PCBs (by Method 1668A), isotopic plutonium, gamma spectroscopy radionuclides, isotopic uranium, americium-241 (by alpha spectroscopy), strontium-90, dioxins and furans, TAL metals, hardness, SSC, particle size
Detention basins and wetland below the SWMU 01-001(f) drainage	CO101038, CO111041	PCBs (by Method 1668A), TAL metals, hardness, isotopic uranium, total organic carbon, SSC
BDD[e]–Required Monitoring	E050.1, E060.1, E109.9	PCBs (by Method 1668A), gamma spectroscopy radionuclides, isotopic plutonium, isotopic uranium, americium-241 (by alpha spectroscopy), strontium-90, dioxins and furans, gross alpha, gross beta, radium-226/radium-228, TAL metals, Mercury, hardness, SSC
Graduation Canyon below SWMU 00-019	CO115002	PCBs (by Method 1668A), SSC

[a] Suites are listed in order of priority to guide analysis of limited water volume. SSC is independent of prioritization because it is derived from separate sample bottles.

[b] Radionuclides will be analyzed in filtered and unfiltered samples at E109.9.

[c] PCBs = Polychlorinated biphenyls.

[d] TAL = Target analyte list.

[e] BDD = Buckman Direct Diversion.

Table 3.2-1
Analytical Requirements for Stormwater Samples

Analytical Suite	Method	Detection Limit[a]	Upper Los Alamos Canyon	DP Canyon	Upper Pueblo Canyon and Acid Canyon	Fire Affected Lower Watershed	Lower Pueblo Canyon	BDD[b] Required Monitoring	Detention Basins below the SWMU 01-001(f) Drainage	Graduation Canyon below SWMU 00-019
PCBs[c]	EPA:1668A	25 pg/L	√[d]	√	√	√	√	—[e]	√	√
Isotopic plutonium	HASL-300	0.5 pCi/L	√	√	√	√	√	—	—	—
Gamma spectroscopy	EPA:901.1	10 pCi/L (cesium-137)	√	√	—	√	√	—	√	—
Isotopic uranium	HASL-300	0.5 pCi/L	√	√	—	√	√	—	√	—
Americium-241	HASL-300	0.5 pCi/L	√	—	—	√	√	—	√	—
Strontium-90	EPA:905.0	0.5 pCi/L	√	√	—	√	√	—	—	—
TAL[f] metals	EPA:200.7/200.8/245.2	Variable	√	√	√	√	√	—	√	—
Cyanide	EPA:335.4	1.5 µg/L	√	—	—	√	—	—	—	—
Dioxins and furans	EPA:1613B	50 pg/L	√	√	√	√	√	—	—	—
Gross alpha	EPA:900	10 pCi/L	—	—	—	—	—	√	—	—
Gross beta	EPA:900	10 pCi/L	—	—	—	—	—	√	—	—
Radium-226/radium-228	EPA:903.1/EPA:904	0.5/0.5 pCi/L	—	—	—	—	—	√	—	—
SSC	EPA:160.2	10 mg/L	√	√	√	√	√	—	√	√
Total organic carbon	SW-846:9060	0.5 mg/L	—	—	—	—	—	—	√	—
Particle size	ASTM:C1070	0.01%	√	√	√	√	√	—	—	—

[a] MDL or MDA for radionuclides.
[b] BDD = Buckman Direct Diversion.
[c] PCBs = Polychlorinated biphenyls.
[d] √ = Monitoring planned.
[e] — = Monitoring not planned.
[f] TAL = Target analyte list.

Table 3.2-2
Sampling Sequence for Collection of Stormwater Samples at the Detention Basins and Wetland below the SWMU 01-001(f) Drainage and in Graduation Canyon below SWMU 00-019

Sample Bottle (1 L)	CO115002		CO101038, CO111041	
	Start Time (min) 12-Bottle ISCO	Analytical Suite	Start Time (min) 12-Bottle ISCO	Analytical Suite
1	Trigger	SSC	Trigger	SSC
2	Trigger +1	PCB (UF[a])	Trigger +1	PCB (UF)
3	Trigger +2	PCB (UF)	Trigger +2	PCB (UF)
4	Trigger +3	Extra bottle	Trigger +3	TAL[b] metals (F[c]/UF)
5	Trigger +4	Extra bottle	Trigger +4	Isotopic uranium (UF)
6	Trigger +5	Extra bottle	Trigger +5	TOC[d] (UF)
7	Trigger +6	Extra bottle	Trigger +6	Extra bottle
8	Trigger +7	Extra bottle	Trigger +7	Extra bottle
9	Trigger +8	Extra bottle	Trigger +8	Extra bottle
10	Trigger +9	Extra bottle	Trigger +9	Extra bottle
11	Trigger +10	Extra bottle	Trigger +10	Extra bottle
12	Trigger +11	Extra bottle	Trigger +11	Extra bottle

[a] UF = Unfiltered.
[b] TAL = Target analyte list.
[c] F = Filtered.
[d] TOC = Total organic carbons.

Table 3.2-3
Sampling Sequence for Collection of Stormwater Samples at E030, E040, E055, E055.5, and E056

Sample Bottle (1 Liter)	Start Time (min) 12-Bottle ISCO	E055, E055.5, and E056	E030	E040
		Analytical Suites	Analytical Suites	Analytical Suites
1	Max+10	SSC (UF[a]); particle size	SSC; particle size	SSC, particle size
2	Max+11	PCB[b] (UF)	PCB (UF)	PCB (UF)
3	Max+12	PCB (UF)	PCB (UF)	PCB (UF)
4	Max+13	Isotopic plutonium (UF)	Gamma spectroscopy(UF)	Gamma spectroscopy(UF)
5	Max+14	Dioxins and furans(UF)	Americium-241; isotopic plutonium; isotopic uranium (UF)	isotopic uranium, isotopic plutonium (UF)
6	Max+15	Dioxins and furans (UF)	Americium-241; isotopic plutonium; isotopic uranium (UF)	isotopic uranium, isotopic plutonium (UF)
7	Max+16	TAL[c] metals (F[d]/UF)	Strontium-90 (UF)	Strontium-90 (UF)
8	Max+17	SSC	Dioxins and furans (UF)	Dioxins and furans (UF)
9	Max+18	Extra bottle	Dioxins and furans (UF)	Dioxins and furans (UF)
10	Max+19	Extra bottle	TAL metals (F/UF)	TAL metals (F/UF)
11	Max+20	Extra bottle	Cyanide (UF)	SSC
12	Max+21	Extra bottle	SSC	Extra bottle

[a] UF = Unfiltered.
[b] PCB = Polychlorinated biphenyl.
[c] TAL = Target analyte list.
[d] F = Filtered.

Table 3.2-4
Sampling Sequence for Collection of Stormwater Samples at E026, E038, and E039.1

Sample Bottle (1 Liter)	Start Time (min) 12-Bottle ISCO	E026	E038 and E039.1	E026, E038, and E039.1	
		Analytical Suites	Analytical Suites	Start Time (min) 24-Bottle ISCO	Analytical Suites 24-Bottle ISCO 1-L Poly Wedge[a]
1	Max+10	PCB[b] (UF[c])	PCB (UF)	Trigger	SSC
2	Max+11	PCB (UF)	PCB (UF)	Trigger+2	SSC
3	Max+12	Gamma spectroscopy(UF)	Gamma spectroscopy (UF)	Trigger+4	SSC
4	Max+13	Americium-241; isotopic plutonium; isotopic uranium (UF)	Isotopic uranium; isotopic plutonium (UF)	Trigger+6	SSC
5	Max+14	Americium-241; isotopic plutonium; isotopic uranium (UF)	Isotopic uranium; isotopic plutonium (UF)	Trigger+8	SSC
6	Max+15	Strontium-90 (UF)	Strontium-90 (UF)	Trigger+10	SSC
7	Max+16	Dioxins and furans (UF)	Dioxins and furans (UF)	Trigger+12	SSC
8	Max+17	Dioxins and furans (UF)	Dioxins and furans (UF)	Trigger+14	SSC
9	Max+18	TAL[d] metals (F[e]/UF)	TAL metals (F/UF)	Trigger+16	SSC
10	Max+19	Cyanide (UF)	Extra bottle	Trigger+18	SSC; particle size
11	Max+20	Extra bottle	Extra bottle	Trigger+20	SSC
12	Max+21	Extra bottle	Extra bottle	Trigger+22	SSC
13	n/a[f]	n/a	n/a	Trigger+24	SSC
14	n/a	n/a	n/a	Trigger+26	SSC
15	n/a	n/a	n/a	Trigger+28	SSC
16	n/a	n/a	n/a	Trigger+30	SSC
17	n/a	n/a	n/a	Trigger+50	SSC
18	n/a	n/a	n/a	Trigger+70	SSC
19	n/a	n/a	n/a	Trigger+90	SSC
20	n/a	n/a	n/a	Trigger+110	SSC
21	n/a	n/a	n/a	Trigger+130	SSC
22	n/a	n/a	n/a	Trigger+150	SSC
23	n/a	n/a	n/a	Trigger+170	SSC
24	n/a	n/a	n/a	Trigger+190	SSC

[a] Two SSC analysis collected before the peak of discharge at E026 will be replaced by gamma spectroscopy and isotopic plutonium analyses.

[b] PCB = Polychlorinated biphenyl.

[c] UF = Unfiltered.

[d] TAL = Target analyte list.

[e] F = Filtered.

[f] n/a = Not applicable.

Table 3.2-5
Sampling Sequence for Collection of Stormwater Samples at E042.1 and E059

Sample Bottle (1 Liter)	Start Time (min) 12-Bottle ISCO	E042.1	E059	E042.1 and E059	
		Analytical Suites 12-Bottle ISCO	Analytical Suites 12-Bottle ISCO	Start Time (min) 24-Bottle ISCO	Analytical Suites 24-Bottle ISCO 1-L Poly Wedge[a]
1	Max+10	PCB[b] (UF[c])	PCB (UF)	Trigger	SSC
2	Max+11	Gamma spectroscopy (UF)	Gamma spectroscopy (UF)	Trigger+2	SSC
3	Max+12	Isotopic plutonium, americium-241, and isotopic uranium (UF)	Isotopic plutonium, americium-241, and isotopic uranium (UF)	Trigger+4	SSC
4	Max+13	Isotopic plutonium, americium-241, and isotopic uranium (UF)	Isotopic plutonium, americium-241, and isotopic uranium (UF)	Trigger+6	SSC
5	Max+14	Strontium-90 (UF)	Strontium-90 (UF)	Trigger+8	SSC
6	Max+15	Dioxins and furans (UF)	Dioxins and furans (UF)	Trigger+10	SSC
7	Max+16	TAL[d] metals (F[e]/UF)	TAL metals (F/UF)	Trigger+12	SSC
8	Max+17	Cyanide (UF)	Extra bottle	Trigger+14	SSC
9	Max+60	PCB (UF)	PCB (UF)	Trigger+16	SSC
10	Max+61	Isotopic plutonium (UF)	Isotopic plutonium (UF)	Trigger+18	SSC; particle size
11	Max+105	PCB (UF)	PCB (UF)	Trigger+20	SSC
12	Max+106	Isotopic plutonium (UF)	Isotopic plutonium (UF)	Trigger+22	SSC
13	n/a[f]	n/a	n/a	Trigger+24	SSC
14	n/a	n/a	n/a	Trigger+26	SSC
15	n/a	n/a	n/a	Trigger+28	SSC
16	n/a	n/a	n/a	Trigger+30	SSC
17	n/a	n/a	n/a	Trigger+50	SSC
18	n/a	n/a	n/a	Trigger+70	SSC; particle size
19	n/a	n/a	n/a	Trigger+90	SSC
20	n/a	n/a	n/a	Trigger+110	SSC; particle size
21	n/a	n/a	n/a	Trigger+130	SSC
22	n/a	n/a	n/a	Trigger+150	SSC
23	n/a	n/a	n/a	Trigger+170	SSC
24	n/a	n/a	n/a	Trigger+190	SSC

[a] Two SSC analysis collected before the peak of discharge will be replaced by gamma spectroscopy and isotopic plutonium analyses.

[b] PCB = Polychlorinated biphenyl.

[c] UF = Unfiltered.

[d] TAL = Target analyte list.

[e] F = Filtered.

[f] n/a = Not applicable.

Table 3.2-6
Sampling Sequence for Collection of Stormwater Samples at E050.1 and E060.1

Sample Bottle (1 Liter)	Start Time (min) 12-Bottle ISCO	E050.1	E060.1	E050.1 and E060.1	
		Analytical Suites 12-Bottle ISCO	Analytical Suites 12-Bottle ISCO	Start Time (min) 24-Bottle ISCO	Analytical Suites 24-Bottle ISCO 1-L Poly Wedge[a]
1	Max+10	PCB[b] (UF[c])	PCB (UF)	Trigger	SSC
2	Max+11	Gamma spectroscopy (UF)	Gamma spectroscopy (UF)	Trigger+2	SSC
3	Max+12	Isotopic plutonium, americium-241, and isotopic uranium (UF)	Isotopic plutonium, americium-241, and isotopic uranium (UF)	Trigger+4	SSC
4	Max+13	Isotopic plutonium, americium-241, and isotopic uranium (UF)	Isotopic plutonium, americium-241, and isotopic uranium (UF)	Trigger+6	SSC
5	Max+14	Strontium-90 (UF)	Strontium-90 (UF)	Trigger+8	Radium-226 (UF)
6	Max+15	Dioxins and furans (UF)	Dioxins and furans (UF)	Trigger+10	SSC
7	Max+16	TAL[d] metals (F[e]/UF)	TAL metals (F/UF)	trigger+12	Radium-228 (UF)
8	Max+17	Gross alpha/beta (UF) cyanide (UF)	Gross alpha/beta (UF)	Trigger+14	SSC
9	Max+60	PCB (UF)	PCB (UF)	Trigger+16	SSC
10	Max+61	Isotopic plutonium (UF)	Isotopic plutonium (UF)	Trigger+18	SSC; particle size
11	Max+105	PCB (UF)	PCB (UF)	Trigger+20	SSC
12	Max+106	Isotopic plutonium (UF)	Isotopic plutonium (UF)	Trigger+22	SSC
13	n/a[f]	n/a	n/a	Trigger+24	SSC
14	n/a	n/a	n/a	Trigger+26	SSC
15	n/a	n/a	n/a	Trigger+28	SSC
16	n/a	n/a	n/a	Trigger+30	SSC
17	n/a	n/a	n/a	Trigger+50	SSC
18	n/a	n/a	n/a	Trigger+70	SSC; particle size
19	n/a	n/a	n/a	Trigger+90	SSC
20	n/a	n/a	n/a	Trigger+110	SSC; particle size
21	n/a	n/a	n/a	Trigger+130	SSC
22	n/a	n/a	n/a	Trigger+150	SSC
23	n/a	n/a	n/a	Trigger+170	SSC
24	n/a	n/a	n/a	Trigger+190	SSC

[a] Two SSC analysis collected before the peak of discharge will be replaced by gamma spectroscopy and isotopic plutonium analyses.

[b] PCB = Polychlorinated biphenyl.

[c] UF = Unfiltered.

[d] TAL = Target analyte list.

[e] F = Filtered.

[f] n/a = Not applicable.

Table 3.2-7
Sampling Sequence for Collection of Stormwater Samples at E109.9

Sample Bottle (1 Liter)	E109.9			
	Start Time (min) 12-Bottle ISCO	Analytical Suites 12-Bottle ISCO	Start Time (min) 24-Bottle ISCO	Analytical Suites 24-Bottle ISCO 1-L Poly Wedge[a]
1	Max+10	PCB[b] (UF[c])	Trigger	SSC
2	Max+11	Gamma spectroscopy (UF)	Trigger+2	SSC
3	Max+12	Isotopic plutonium, americium-241, and isotopic uranium (UF)	Trigger+4	SSC
4	Max+13	Isotopic plutonium, americium-241, and isotopic uranium (UF)	Trigger+6	SSC
5	Max+14	Strontium-90 (UF)	Trigger+8	SSC
6	Max+15	Dioxins and furans (UF)	Trigger+10	Gamma spectroscopy; isotopic plutonium, americium-241, and isotopic uranium (F)
7	Max+16	TAL[d] metals (F[e]/UF)	Trigger+12	SSC; particle size
8	Max+17	Gross alpha/beta (UF) cyanide (UF)	Trigger+14	Strontium-90 (F)
9	Max+60	PCB (UF)	Trigger+16	SSC
10	Max+61	Isotopic plutonium (UF)	Trigger+18	Radium-226 (UF)
11	Max+105	PCB (UF)	Trigger+20	SSC
12	Max+106	Isotopic plutonium (UF)	Trigger+22	Radium-228 (UF)
13	n/a[f]	n/a	Trigger+24	SSC
14	n/a	n/a	Trigger+26	Radium-226 (F)
15	n/a	n/a	Trigger+28	SSC
16	n/a	n/a	Trigger+30	Radium-228 (F)
17	n/a	n/a	Trigger+50	SSC
18	n/a	n/a	Trigger+70	SSC; particle size
19	n/a	n/a	Trigger+90	SSC
20	n/a	n/a	Trigger+110	SSC; particle size
21	n/a	n/a	Trigger+130	SSC
22	n/a	n/a	Trigger+150	SSC
23	n/a	n/a	Trigger+170	SSC
24	n/a	n/a	Trigger+190	SSC

[a] Two SSC analysis collected before the peak of discharge will be replaced by gamma spectroscopy and isotopic plutonium analyses.

[b] PCB = Polychlorinated biphenyl.

[c] UF = Unfiltered.

[d] TAL = Target analyte list.

[e] F = Filtered.

[f] n/a = Not applicable.

LA-UR-12-24779
September 2012
EP2012-0208

2012 Monitoring Plan for Los Alamos and Pueblo Canyons Sediment Transport Mitigation Project, Revision 2

Los Alamos
NATIONAL LABORATORY
EST. 1943

Prepared by the Environmental Programs Directorate

Los Alamos National Laboratory, operated by Los Alamos National Security, LLC, for the U.S. Department of Energy under Contract No. DE-AC52-06NA25396, has prepared this document pursuant to the Compliance Order on Consent, signed March 1, 2005. The Compliance Order on Consent contains requirements for the investigation and cleanup, including corrective action, of contamination at Los Alamos National Laboratory. The U.S. government has rights to use, reproduce, and distribute this document. The public may copy and use this document without charge, provided that this notice and any statement of authorship are reproduced on all copies.

EP2012-0208

2012 Monitoring Plan for Los Alamos and Pueblo Canyons Sediment Transport Mitigation Project, Revision 2

September 2012

Responsible project manager:

Printed Name	Signature	Title	Organization	Date
Steve Veenis	Steve Veenis	Project Manager	Environmental Programs	9-25-12

Responsible LANS representative:

Printed Name	Signature	Title	Organization	Date
Jeff Mousseau	Jeff Mou	Associate Director	Environmental Programs	9-26-12

Responsible DOE representative:

Printed Name	Signature	Title	Organization	Date
Peter Maggiore	[illegible]	Assistant Manager	DOE-LASO	9-27-2012

CONTENTS

1.0 INTRODUCTION 1

2.0 MONITORING GEOMORPHIC CHANGES 1

2.1 Pueblo Canyon 2

2.2 Los Alamos Canyon 2

3.0 MONITORING STORMWATER RUNOFF 3

3.1 Discharge Gaging 4

3.2 Sampling and Analysis 4

4.0 REPORTING 6

5.0 REFERENCES 6

Figures

Figure 2.0-1 Los Alamos and Pueblo canyons showing monitoring locations and sediment transport mitigation sites 9

Figure 3.0-1 Detention basins and sampling locations below the SWMU 01-001(f) drainage 10

Tables

Table 3.0-1 Locations and Analytical Suites for Stormwater Samples 11

Table 3.2-1 Analytical Requirements for Stormwater Samples 12

Table 3.2-2 Sampling Sequence for Collection of Stormwater Samples at the Detention Basins and Wetland below the SWMU 01-001(f) Drainage and in Graduation Canyon below SWMU 00-019 13

Table 3.2-3 Sampling Sequence for Collection of Stormwater Samples at E030, E040, E055, E055.5, and E056 14

Table 3.2-4 Sampling Sequence for Collection of Stormwater Samples at E026, E038, and E039.1 15

Table 3.2-5 Sampling Sequence for Collection of Stormwater Samples at E042.1 and E059 16

Table 3.2-6 Sampling Sequence for Collection of Stormwater Samples at E050.1 and E060.1 17

Table 3.2-7 Sampling Sequence for Collection of Stormwater Samples at E109.9 18

1.0 INTRODUCTION

This monitoring plan is submitted pursuant to the New Mexico Environment Department's (NMED's) approval with modification letter, dated June 3, 2011 (NMED 2011, 203705), of the "2011 Monitoring Plan for Los Alamos and Pueblo Canyons Sediment Transport Mitigation Project" (LANL 2011, 201578). The objective of this monitoring plan is to evaluate the effect of mitigation measures that were undertaken in the Los Alamos and Pueblo Canyons (LA/Pueblo) watershed under the NMED-approved "Interim Measure Work Plan to Mitigate Contaminated Sediment Transport in Los Alamos and Pueblo Canyons" (LANL 2008, 101714) and the "Supplemental Interim Measures Work Plan to Mitigate Contaminated Sediment Transport in Los Alamos and Pueblo Canyons" (LANL 2008, 105716). In accordance with these work plans, several activities have been undertaken to reduce flood energy and associated sediment transport. These activities include willow planting, construction of cross-vane structures (CVSs), a wing ditch, grade-control structures (GCSs), sediment detention basins, and modification of basins above a low-head weir. Because contaminants migrate with sediment entrained in runoff, reduced sediment transport will thereby reduce contaminant transport, which is the primary objective of these activities.

Two types of monitoring that began in 2010 continued in 2011 and will continue in the foreseeable future to meet the objectives of (1) monitoring geomorphic changes in the canyon bottom that are measures of performance of various mitigations and (2) collecting and analyzing stormwater runoff samples at gage and monitoring stations located throughout the watershed. Monitoring conducted during 2010 in the LA/Pueblo watershed was performed per the "Monitoring Plan for Los Alamos and Pueblo Canyons Sediment Transport Mitigation Project" (LANL 2009, 107457) and the "Approval with Modifications, Los Alamos and Pueblo Canyons Sediment Transport Monitoring Plan" (NMED 2010, 108444). Monitoring conducted during 2011 in the LA/Pueblo watershed was performed per the "2011 Monitoring Plan for Los Alamos and Pueblo Canyons Sediment Transport Mitigation Project" (LANL 2011, 201578) and the "Approval with Modifications [for the] 2011 Monitoring Plan for Los Alamos and Pueblo Canyons Sediment Transport Mitigation Project" (NMED 2011, 203705). This monitoring plan builds upon these previous documents.

Information on radioactive materials and radionuclides, including the results of sampling and analysis of radioactive constituents, is voluntarily provided to NMED in accordance with U.S. Department of Energy (DOE) policy. Water quality results from stormwater events are systematically uploaded to the publically accessible environmental monitoring database, Intellus New Mexico.

2.0 MONITORING GEOMORPHIC CHANGES

Monitoring of geomorphic changes (e.g., sediment deposition or erosion) associated with the mitigation measures has been conducted using three methods: (1) repeat cross-section surveys, (2) channel thalweg surveys, and (3) general area surveys. These surveys have been conducted at the locations described below. Surveys have been conducted annually in late fall, winter, or early spring to document geomorphic changes that may have occurred during the previous summer monsoon season. The optimal time is selected based on the weather, the presence or absence of ponded water in constructed basins, and the ability to work in wetlands after dense vegetation has senesced. Figure 2.0-1 shows the areas where surveys have been conducted, and where repeat surveys are planned after the 2012 monsoon season, as described below.

Evaluation of survey data from previous years (e.g., LANL 2011, 203661) indicates the channel thalweg surveys are not the best method for evaluating changes in channel elevation in the survey areas. Specifically, because of changes in thalweg sinuosity and year-to-year variability in survey point spacing that affect the total cumulative length of the survey, thalweg profiles from 1 yr cannot be reliably overlain on profiles from a previous year to evaluate changes in channel elevation. Instead, potential channel

elevation changes (aggradation or incision) can be more effectively monitored by directly comparing thalweg elevation at each surveyed cross-section in successive years. Therefore, the Laboratory proposes to discontinue annual thalweg surveys and instead will evaluate channel elevation changes directly at the cross-sections.

2.1 Pueblo Canyon

A total of 23 cross-sections were originally surveyed in September and October 2009 at 100-ft intervals, for a total of 1100 ft above and below a transition area separating a broad upcanyon wetland (reach P-3FE) from a narrower downcanyon wetland within incised geomorphic surfaces (reach P-4W) (LANL 2011, 203661). A longitudinal survey of the thalweg elevation through this area was also conducted that encompasses an area where willows were planted in spring 2009. Annual resurveys in these reaches are intended to monitor geomorphic changes in this portion of Pueblo Canyon, particularly those related to potential changes in the transition area.

Upper willow-planting area—A total of 18 cross-sections were originally surveyed in October 2009 in the area where willows were planted in spring 2008 and 2009 between the new County of Los Alamos wastewater treatment plant (WWTP) outfall and the wing ditch (Figure 2.0-1). These cross-sections were divided between the upper, middle, and lower thirds of this area. A total of six cross-sections were surveyed in each of these three areas at 100-ft intervals. A longitudinal channel thalweg profile was also surveyed in each of these areas. Annual resurveys at the upper willow-planting area are intended to document anticipated aggradation of floodplain surfaces where willows will slow flood water and trap sediment as well as monitor any changes to thalweg elevation in this area.

Pueblo Canyon GCS—A total of 15 cross-sections were originally surveyed in April 2010 at 100-ft intervals for a distance of 1500 ft above the Pueblo Canyon GCS (Figure 2.0-1). Three cross-sections were also surveyed below the GCS at 100-ft intervals to document any changes to the channel downcanyon of the structure. A longitudinal channel thalweg profile was also surveyed in this area. Annual resurveys in this area are intended to document expected sediment accumulation above the GCS and monitor potential changes in the upcanyon wetland.

CVSs—Two cross-sections were originally surveyed in April and May 2010 in the vicinity of each of the three CVSs (Figure 2.0-1): one 50-ft upcanyon and one 50-ft downcanyon of the apex rock of each structure. A longitudinal thalweg profile was also surveyed over these 100-ft intervals. Although the CVSs were damaged during floods in 2010 (LANL 2010, 111125) and have been abandoned, annual resurveys in this area serve to monitor potential geomorphic changes in Pueblo Canyon upstream from the WWTP outfall.

Wing ditch—Five cross-sections were originally surveyed in November 2009 downcanyon from the wing ditch (Figure 2.0-1) at 100-ft intervals, and a longitudinal channel thalweg profile was also surveyed over this distance. The wing ditch was designed to divert water from the main channel through the upper part of the lower Pueblo Canyon wetland into an abandoned channel to the south. However, the wing ditch is no longer needed for this purpose because new culverts installed during road reconstruction completed by the County of Los Alamos in 2011 immediately upstream from the wing ditch effectively divert water into this formerly abandoned channel. Although no longer needed to perform monitoring, annual resurveys in this area serve to monitor potential geomorphic changes in this part of the wetland.

2.2 Los Alamos Canyon

DP Canyon GCS—A total of 11 cross-sections were originally surveyed in April and May 2010 above the DP Canyon GCS (Figure 2.0-1) at 100-ft intervals upcanyon of the structure. Two cross-sections were also surveyed below the GCS at 100-ft intervals to document any changes to the channel downcanyon of

the structure. A longitudinal channel thalweg profile was also surveyed over this area. Annual resurveys in this area are intended to document expected sediment accumulation above the GCS.

Los Alamos Canyon low-head weir—After modifications were made in 2009 to the sediment detention basin above the Los Alamos Canyon low-head weir, including development of three separate basins, an initial topographic survey of this area was conducted in July 2009 (Figure 2.0-1). The basins were reexcavated in June 2011 in preparation for expected floods following the Las Conchas fire, and a new baseline survey was conducted in July 2011. Irregular topography associated with basalt mounds and constructed modifications above the weir warrants a more detailed survey than can be conducted with repeat cross-sections, and instead the topography of the area is surveyed in detail. Annual resurveys of this area enable annual measurements of sediment accumulation within the basins.

Upper Los Alamos Canyon detention basins—A general topographic survey was originally conducted in March 2010 of sediment detention basins constructed below Solid Waste Management Unit (SWMU) 01-001(f). The basins were reexcavated in June 2011 in preparation for expected floods following the Las Conchas fire, and a new baseline survey was conducted in July 2011. Annual resurveys of this area enable annual measurements of sediment accumulation within the basins.

3.0 MONITORING STORMWATER RUNOFF

Stormwater monitoring will be conducted at locations shown in Figure 2.0-1 and listed in Table 3.0-1. These locations are situated to compartmentalize monitoring for effective performance evaluation of the sediment transport mitigation sites within the watershed. Data will also be available to document baseline conditions upcanyon of these sites and evaluate contaminant sources. The goals of the sampling are (1) to collect data that represent variations in contaminant concentrations and suspended sediment concentrations (SSC) within runoff events at each location and (2) to evaluate short-term and long-term trends in SSC, suspended sediment yield, and contaminant concentrations associated with the mitigation sites. The monitoring strategy described below is developed to achieve these goals. After implementation of this plan, data collected during 2010, 2011, and 2012 will be reviewed and recommendations will be made, if appropriate, regarding potential changes to analytical suites and/or sampling.

Large parts of the upper watersheds of Los Alamos Canyon and a major tributary, Guaje Canyon, were affected by the Las Conchas fire in 2011. As documented after the Cerro Grande fire (Gallaher and Koch 2004, 088747), stormwater chemistry can be strongly affected by incorporation of ash from burn areas. To help evaluate the influence of the Las Conchas fire on stormwater quality in 2011, americium-241 and cyanide were added to the analytical suites at E026 and E030, and cyanide was added to the analytical suites at the other Los Alamos Canyon gages (E042.1, E050.1, and E109.9). Additionally, repeat SSC measurements across the hydrograph were made at the upper boundary station at E026 to better characterize sediment flux from the burn area upstream from Laboratory sites. These modifications to the monitoring plan will continue in 2012.

Additionally, samples will be collected using automated pump samplers at the detention basins below SWMU 01-001(f) at the locations CO111041 and CO101038 shown in Figure 3.0-1 and listed in Table 3.0-1. These samples will allow the performance of the sediment detention basins and associated wetland below the basins to be evaluated. Planned monitoring at the detention basins will be unchanged from 2011.

As directed in the approval with modifications for the 2011 monitoring plan (NMED 2011, 203705), sampling was conducted in Graduation Canyon during 2011 (location CO115002 on Figure 2.0-1). The results of these analyses were reported in the March 2012 “Stormwater Performance Monitoring in the

Los Alamos/Pueblo Watershed during 2011" (LANL 2012, 211396). Monitoring for PCBs and SSC will continue at this location during 2012.

Gaging equipment at E050.1, E060.1, and E109.9 will be inspected weekly throughout the year; automated samplers and equipment at other gages will be inspected weekly from June 1 to October 31 and monthly from November 1 to May 31. Equipment found to be damaged or malfunctioning will be repaired within 5 business days of discovery of the problem. Samples will be retrieved from the field within 1 business day of sample collection using the following priority order, if necessary:

- Los Alamos above the Rio Grande at E109.9
- Lower watershed at E042.1, E050.1, E059, and E060.1
- Upper watershed at E026, E030, E040, E055, E055.5, E056, CO101038, and CO111041
- DP Canyon and Graduation Canyon at E038, E039.1, and CO115002

Deviations from the planned inspection, maintenance, and sample retrieval objectives will be described in the annual monitoring report.

3.1 Discharge Gaging

Each of the stream gages listed in Table 3.1-1 will be monitored continuously throughout the year for stage. Each gage, except for E099 in lower Guaje Canyon (Figure 2.0-1), has an established rating curve that will be reviewed annually or after large channel-altering floods to enable conversion of stage to discharge. Additionally, a rating curve will be developed for E099 during 2012, if possible.

3.2 Sampling and Analysis

Stormwater runoff sampling for SSC analyses at each of the monitoring locations, except E038, E050.1, E060.1, E109.9, at Graduation Canyon below 00-019 and at the detention basins below SWMU 01-001(f), will be triggered by discharges of approximately 10 cubic feet per second (cfs). Sampling at E038 will be triggered by discharges of approximately 40 cfs. Sampling for SSC analyses at E050.1, E060.1, and E109.9 will be triggered by 5-cfs discharges to ensure sampling at small discharges that may extend to the Rio Grande. Sampling at the detention basins below SWMU 01-001(f) and at Graduation Canyon below SWMU 00-019 will be triggered by an actuator detecting the presence of water above the sampler intake. Stormwater runoff sampling for chemical and radiochemical analyses will be triggered 10-min following the maximum discharge exceeding the triggering discharge. Analytical requirements for stormwater samples are listed in Table 3.2-1. Samples at gages will be collected using automated stormwater samplers that contain a carousel of 24 1-L bottles and/or 12 1-L bottles as specified in Tables 3.2-2, 3.2-3, 3.2-4, 3.2-5, 3.2-6, and 3.2-7. Sample collection inlets will be placed a minimum of 0.33 ft. above the bottom of natural stream channels and a minimum of 0.17 ft above the bottom of supercritical flumes. The sampling approach is intended to allow characterization of suspended sediment flux from the four portions of a typical hydrograph consisting of a rapidly rising limb, a short-duration peak, a rapidly receding limb following the peak, and a longer-duration recessional limb, and contaminant concentrations from the portions of each hydrograph following the peak.

The restriction of samples for chemical and radionuclide analyses to parts of the hydrograph following the peak meets a requirement by NMED to not collect such samples before the peak (NMED 2011, 203705). However, evaluation of monitoring data from 2011 suggests this approach is not optimum for estimating chemical and radionuclide transport because the early parts of the hydrograph, where discharge and SSC are highest, are not sampled directly for contaminant concentrations, resulting in large uncertainties in chemical and radiochemical transport estimates through a hydrograph. Therefore, since a goal of the

monitoring is to estimate chemical and radionuclide transport at specific stations, the Laboratory recommends that the sampling approach be modified to include sampling for targeted radionuclides earlier in each hydrograph.

The Laboratory proposes to add analyses of radionuclides before the peak of discharge to help improve estimates of radionuclide transport. One sample collected on the rising limb of the hydrograph near the peak of discharge will be selected for analyses of gamma spectroscopy radionuclides and isotopic plutonium, instead of SSC. The sample for additional radionuclide analyses will be selected based on a visual inspection of the hydrograph following sample collection and prior to shipment to the analytical laboratory.

To characterize water quality entering and leaving the detention basins below the SWMU 01-001(f) drainage, automated pump samplers will collect stormwater from locations above and below the basins up to four times annually when stormwater discharge is occurring (Figure 3.0-1). To assess PCBs in stormwater runoff in Graduation Canyon, an automated pump sampler will collect stormwater below SWMU 00-019 up to four times annually when stormwater discharge is occurring (CO115002 in Figure 2.0.1).

Analytical suites vary according to monitoring groups and are based on key indicator contaminants for a given portion of the watershed. Table 3.0-1 shows the monitoring groups and the analytical suite for each. SSC analyses, which are common to all groups, will allow determination of correlations between contaminant concentrations and SSC. The SSC analyses will also allow calculations of the total mass transported during stormwater runoff events at the gages. Particle-size analyses conducted in conjunction with selected SSC analyses will support characterization of chemical and radionuclide transport.

Evaluation of stormwater data from the LA/Pueblo watershed and other parts of the Pajarito Plateau (e.g., LANL 2011, 207316) indicate that gross alpha, gross beta, radium-226, and radium-228 results are dominated by background conditions and are not useful for monitoring potential Laboratory impacts on stormwater quality. Therefore, the Laboratory, with NMED approval, discontinued these analyses in 2012 for the evaluation of sediment transport mitigation for samples collected from all but gage stations E050.1, E060.1, and E109.9. Additionally, although analyses of filtered radionuclides at E109.9 are not particularly useful for monitoring potential Laboratory impacts on stormwater quality, analyses will be continued at E109.9. DOE and the Buckman Direct Diversion Board are in discussion to remove analyses of gross alpha, gross beta, radium-226, and radium-228 from future analyses at E050.1, E060.1, and E109.9 and to remove analyses of filtered radionuclides at E109.9 from the May 2010 memorandum of understanding between DOE and the board of the Buckman Direct Diversion (DOE and BDD Board 2010, 206259). Implementation of any change depends upon the outcome of the discussion.

Samples collected will be analyzed for the analytical suites described in Table 3.0-1. Samples will be submitted for chemical and radionuclide analyses at gage stations E059 and E042.1 if samples were collected during the event at their paired downstream gages (E060.1 and E050.1, respectively). The list of analyses for each monitoring group is prioritized to guide which analyses will be conducted if the collected water volume for a sample composite is insufficient to fulfill all planned suites. The priority is consistent with the order of the constituents listed in Table 3.0-1. The analytical method, expected method detection limit (MDL), and minimal detectable activity (MDA) (for radionuclides) are presented in Table 3.2-1. The sampling sequence for CO115002, CO101038, and CO111041 is presented in Table 3.2-2. The sampling sequence for E030, E040, E055, E055.5, and E056 is presented in Table 3.2-3. Table 3.2-4 provides the sampling sequence at E026, E038, and E039.1. Table 3.2-5 provides the sampling sequence at E042.1 and E059. Table 3.2-6 provides the sampling sequence at E050.1 and E060.1. Table 3.2-7 provides the sampling sequence at E109.9.

Total suspended sediment transport during a runoff event at a station is determined most accurately when discharge is sampled periodically for SSC analysis through a hydrograph. During 2010, SSC was

measured at 2- or 3-min intervals for the first 30 min then at 20-min intervals throughout each runoff event only at lower watershed gages. During 2011, SSC measurements were added at 3-min intervals for the first 30 min then at 20-min intervals throughout runoff events using a second automated sampler containing a carousel of 24 1-L bottles above and below the DP Canyon GCS at E038 and E039.1 to better characterize performance of the GCS and upcanyon floodplains and in upper Los Alamos Canyon below the ice rink at E026 to help characterize Las Conchas fire effects. The second sampler was dedicated to collecting stormwater for SSC analyses with the goal of representing most or all of the duration of runoff. This focus will be maintained during monitoring in 2012; however, all SSC samples will be collected at 2-min intervals during the first 30 min to better characterize the early part of the hydrograph and to provide bottles for the proposed additional radionuclide analyses.

If four runoff events have been sampled at a gaging station, subsequent events with discharge less than the largest discharge will be analyzed for SSC only. At upper watershed gages where a single sampler containing a carousel of 12 1-L bottles is installed, the first and last sample collected from these subsequent storms will be analyzed for SSC. At locations where a sampler containing a carousel of 24 1-L bottles is installed and dedicated to collection of samples throughout the entire hydrograph (i.e., upstream and downstream of watershed mitigations), all samples collected from this 24-bottle carousel from these subsequent storms will be analyzed for SSC. In this way, SSC analyses are obtained at many different times during the hydrograph, and suspended sediment transport for the entire runoff event can be characterized.

4.0 REPORTING

The repeat cross-section and general area surveys will be conducted in late fall to early spring, as described above. The survey data, plotted cross-sections, and discussion will be provided in an annual report submitted on May 30 of each year. Analytical and discharge data for each water year (October through September) will be reported annually on February 28. The report will include discharge data from each gage, analytical results, and discussion. An update to the monitoring plan will be prepared annually and submitted by March 10 of every year.

The objective of both reports is to review the data in the context of the mitigation measures implemented under the work plans as described in section 1.0 and evaluate overall watershed performance. Additionally, evaluations of geomorphic change will include considerations of the need for adaptive management at any of the mitigation sites in the watershed.

5.0 REFERENCES

The following list includes all documents cited in this plan. Parenthetical information following each reference provides the author(s), publication date, and ER ID number. This information is also included in text citations. ER ID numbers are assigned by the Environmental Programs Directorate's Records Processing Facility (RPF) and are used to locate the document at the RPF and, where applicable, in the master reference set.

Copies of the master reference set are maintained at the NMED Hazardous Waste Bureau and the Directorate. The set was developed to ensure that the administrative authority has all material needed to review this document, and it is updated with every document submitted to the administrative authority. Documents previously submitted to the administrative authority are not included.

DOE and BDD Board (U.S. Department of Energy and Buckman Direct Diversion Board), May 12, 2010. "Memorandum of Understanding between the U.S. Department of Energy and the Buckman Direct Diversion Board Regarding Water Quality Monitoring," Santa Fe, New Mexico. (DOE and BDD Board 2010, 206259)

Gallaher, B.M., and R.J. Koch, September 2004. "Cerro Grande Fire Impacts to Water Quality and Stream Flow near Los Alamos National Laboratory: Results of Four Years of Monitoring," Los Alamos National Laboratory report LA-14177, Los Alamos, New Mexico. (Gallaher and Koch 2004, 088747)

LANL (Los Alamos National Laboratory), February 2008. "Interim Measure Work Plan to Mitigate Contaminated Sediment Transport in Los Alamos and Pueblo Canyons," Los Alamos National Laboratory document LA-UR-08-1071, Los Alamos, New Mexico. (LANL 2008, 101714)

LANL (Los Alamos National Laboratory), October 2008. "Supplemental Interim Measures Work Plan to Mitigate Contaminated Sediment Transport in Los Alamos and Pueblo Canyons," Los Alamos National Laboratory document LA-UR-08-6588, Los Alamos, New Mexico. (LANL 2008, 105716)

LANL (Los Alamos National Laboratory), October 2009. "Monitoring Plan for Los Alamos and Pueblo Canyons Sediment Transport Mitigation Project," Los Alamos National Laboratory document LA-UR-09-6563, Los Alamos, New Mexico. (LANL 2009, 107457)

LANL (Los Alamos National Laboratory), October 2010. "Interim Assessment to Report Storm Damage to Sediment Control Structures and Monitoring Stations in Los Alamos and Pueblo Canyons," Los Alamos National Laboratory document LA-UR-10-7281, Los Alamos, New Mexico. (LANL 2010, 111125)

LANL (Los Alamos National Laboratory), March 2011. "2011 Monitoring Plan for Los Alamos and Pueblo Canyons Sediment Transport Mitigation Project," Los Alamos National Laboratory document LA-UR-11-0943, Los Alamos, New Mexico. (LANL 2011, 201578)

LANL (Los Alamos National Laboratory), May 2011. "2010 Geomorphic Changes at Sediment Transport Mitigation Sites in the Los Alamos and Pueblo Canyon Watersheds," Los Alamos National Laboratory document LA-UR-11-2970, Los Alamos, New Mexico. (LANL 2011, 203661)

LANL (Los Alamos National Laboratory), September 2011. "Los Alamos National Laboratory Environmental Report 2010," Los Alamos National Laboratory report LA-14445-ENV, Los Alamos, New Mexico. (LANL 2011, 207316)

LANL (Los Alamos National Laboratory), February 2012. "Stormwater Performance Monitoring in the Los Alamos/Pueblo Watershed during 2011," Los Alamos National Laboratory document LA-UR-12-0029, Los Alamos, New Mexico. (LANL 2012, 211396)

NMED (New Mexico Environment Department), January 11, 2010. "Approval with Modifications, Los Alamos and Pueblo Canyons Sediment Transport Monitoring Plan," New Mexico Environment Department letter to G.J. Rael (DOE-LASO) and M.J. Graham (LANL) from J.P. Bearzi (NMED-HWB), Santa Fe, New Mexico. (NMED 2010, 108444)

NMED (New Mexico Environment Department), June 3, 2011. "Approval with Modifications, 2011 Monitoring Plan for Los Alamos and Pueblo Canyons Sediment Transport Mitigation Project," New Mexico Environment Department letter to G.J. Rael (DOE-LASO) and M.J. Graham (LANL) from J.E. Kieling (NMED-HWB), Santa Fe, New Mexico. (NMED 2011, 203705)

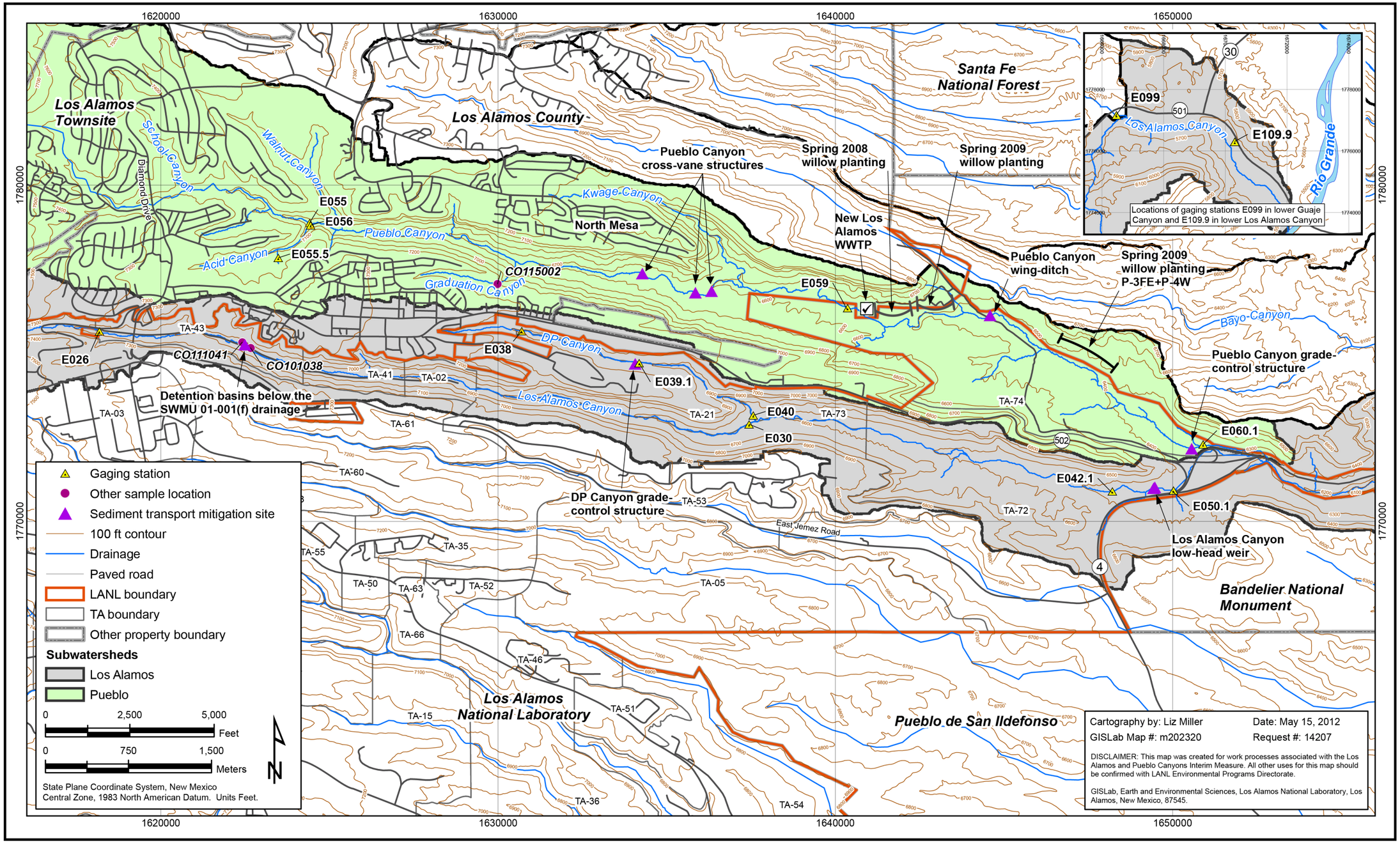

Figure 2.0-1 Los Alamos and Pueblo canyons showing monitoring locations and sediment transport mitigation sites

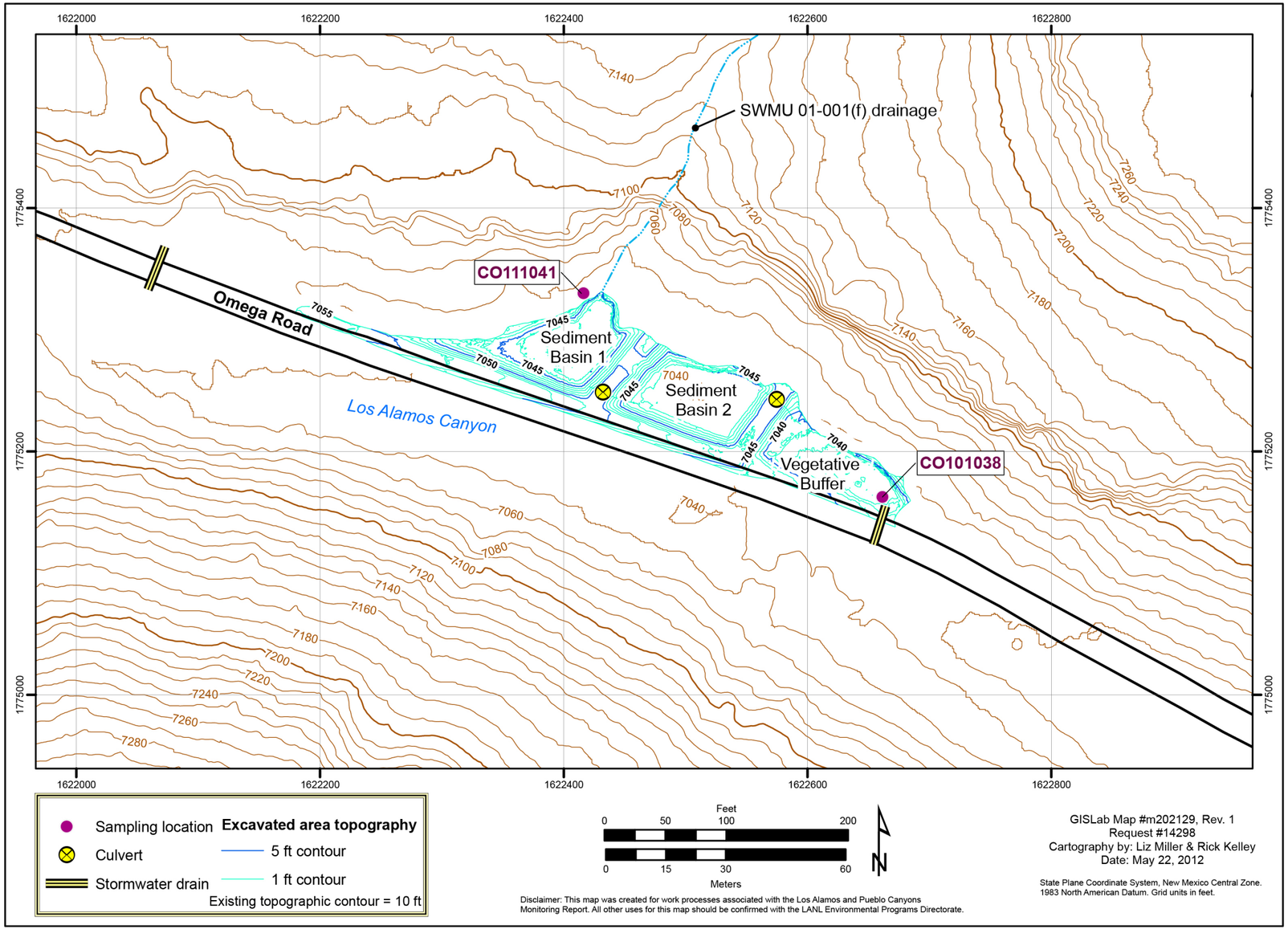

Figure 3.0-1 Detention basins and sampling locations below the SWMU 01-001(f) drainage

Table 3.0-1
Locations and Analytical Suites for Stormwater Samples

Monitoring Group	Locations	Analytical Suites[a,b]
Upper Los Alamos Canyon	E026, E030	PCBs[c] (by Method 1668A), gamma spectroscopy radionuclides, isotopic plutonium, isotopic uranium, americium-241 (by alpha spectroscopy), strontium-90, dioxins and furans, TAL[d] metals, hardness, cyanide, SSC, particle size
DP Canyon gages	E038, E039.1, E040	PCBs (by Method 1668A), gamma spectroscopy radionuclides, isotopic plutonium, isotopic uranium, strontium-90, dioxins and furans, TAL metals, hardness, SSC, particle size
Upper Pueblo Canyon and Acid Canyon gages	E055, E055.5, E056	PCBs (by Method 1668A), isotopic plutonium, dioxins and furans, TAL Metals, hardness, SSC, particle size
Fire-affected lower watershed gages	E042.1, E050.1, E109.9	PCBs (by Method 1668A), isotopic plutonium, gamma spectroscopy radionuclides, isotopic uranium, americium-241 (by alpha spectroscopy), strontium-90, dioxins and furans, TAL metals, hardness, cyanide, SSC, particle size
Lower Pueblo Canyon gages	E059, E060.1	PCBs (by Method 1668A), isotopic plutonium, gamma spectroscopy radionuclides, isotopic uranium, americium-241 (by alpha spectroscopy), strontium-90, dioxins and furans, TAL metals, hardness, SSC, particle size
Detention basins and wetland below the SWMU 01-001(f) drainage	CO101038, CO111041	PCBs (by Method 1668A), TAL metals, hardness, isotopic uranium, total organic carbon, SSC
BDD[e]–Required Monitoring	E050.1, E060.1, E109.9	PCBs (by Method 1668A), gamma spectroscopy radionuclides, isotopic plutonium, isotopic uranium, americium-241 (by alpha spectroscopy), strontium-90, dioxins and furans, gross alpha, gross beta, radium-226/radium-228, TAL metals, Mercury, hardness, SSC
Graduation Canyon below SWMU 00-019	CO115002	PCBs (by Method 1668A), SSC

[a] Suites are listed in order of priority to guide analysis of limited water volume. SSC is independent of prioritization because it is derived from separate sample bottles.

[b] Radionuclides will be analyzed in filtered and unfiltered samples at E109.9.

[c] PCBs = Polychlorinated biphenyls.

[d] TAL = Target analyte list.

[e] BDD = Buckman Direct Diversion.

Table 3.2-1
Analytical Requirements for Stormwater Samples

Analytical Suite	Method	Detection Limit[a]	Upper Los Alamos Canyon	DP Canyon	Upper Pueblo Canyon and Acid Canyon	Fire Affected Lower Watershed	Lower Pueblo Canyon	BDD[b] Required Monitoring	Detention Basins below the SWMU 01-001(f) Drainage	Graduation Canyon below SWMU 00-019
PCBs[c]	EPA:1668A	25 pg/L	√[d]	√	√	√	√	—[e]	√	√
Isotopic plutonium	HASL-300	0.5 pCi/L	√	√	√	√	√	—	—	—
Gamma spectroscopy	EPA:901.1	10 pCi/L (cesium-137)	√	√	—	√	√	—	√	—
Isotopic uranium	HASL-300	0.5 pCi/L	√	√	—	√	√	—	√	—
Americium-241	HASL-300	0.5 pCi/L	√	—	—	√	√	—	√	—
Strontium-90	EPA:905.0	0.5 pCi/L	√	√	—	√	√	—	—	—
TAL[f] metals	EPA:200.7/200.8/245.2	Variable	√	√	√	√	√	—	√	—
Cyanide	EPA:335.4	1.5 µg/L	√	—	—	√	—	—	—	—
Dioxins and furans	EPA:1613B	50 pg/L	√	√	√	√	√	—	—	—
Gross alpha	EPA:900	10 pCi/L	—	—	—	—	—	√	—	—
Gross beta	EPA:900	10 pCi/L	—	—	—	—	—	√	—	—
Radium-226/radium-228	EPA:903.1/EPA:904	0.5/0.5 pCi/L	—	—	—	—	—	√	—	—
SSC	EPA:160.2	10 mg/L	√	√	√	√	√	—	√	√
Total organic carbon	SW-846:9060	0.5 mg/L	—	—	—	—	—	—	√	—
Particle size	ASTM:C1070	0.01%	√	√	√	√	√	—	—	—

[a] MDL or MDA for radionuclides.
[b] BDD = Buckman Direct Diversion.
[c] PCBs = Polychlorinated biphenyls.
[d] √ = Monitoring planned.
[e] — = Monitoring not planned.
[f] TAL = Target analyte list.

Table 3.2-2
Sampling Sequence for Collection of Stormwater Samples at the Detention Basins and Wetland below the SWMU 01-001(f) Drainage and in Graduation Canyon below SWMU 00-019

Sample Bottle (1 L)	CO115002		CO101038, CO111041	
	Start Time (min) 12-Bottle ISCO	Analytical Suite	Start Time (min) 12-Bottle ISCO	Analytical Suite
1	Trigger	SSC	Trigger	SSC
2	Trigger +1	PCB (UF[a])	Trigger +1	PCB (UF)
3	Trigger +2	PCB (UF)	Trigger +2	PCB (UF)
4	Trigger +3	Extra bottle	Trigger +3	TAL[b] metals (F[c]/UF)
5	Trigger +4	Extra bottle	Trigger +4	Isotopic uranium (UF)
6	Trigger +5	Extra bottle	Trigger +5	TOC[d] (UF)
7	Trigger +6	Extra bottle	Trigger +6	Extra bottle
8	Trigger +7	Extra bottle	Trigger +7	Extra bottle
9	Trigger +8	Extra bottle	Trigger +8	Extra bottle
10	Trigger +9	Extra bottle	Trigger +9	Extra bottle
11	Trigger +10	Extra bottle	Trigger +10	Extra bottle
12	Trigger +11	Extra bottle	Trigger +11	Extra bottle

[a] UF = Unfiltered.
[b] TAL = Target analyte list.
[c] F = Filtered.
[d] TOC = Total organic carbons.

Table 3.2-3
Sampling Sequence for Collection of Stormwater Samples at E030, E040, E055, E055.5, and E056

Sample Bottle (1 Liter)	Start Time (min) 12-Bottle ISCO	E055, E055.5, and E056	E030	E040
		Analytical Suites	Analytical Suites	Analytical Suites
1	Max+10	SSC (UF[a]); particle size	SSC; particle size	SSC, particle size
2	Max+11	PCB[b] (UF)	PCB (UF)	PCB (UF)
3	Max+12	PCB (UF)	PCB (UF)	PCB (UF)
4	Max+13	Isotopic plutonium (UF)	Gamma spectroscopy(UF)	Gamma spectroscopy(UF)
5	Max+14	Dioxins and furans(UF)	Americium-241; isotopic plutonium; isotopic uranium (UF)	isotopic uranium, isotopic plutonium (UF)
6	Max+15	Dioxins and furans (UF)	Americium-241; isotopic plutonium; isotopic uranium (UF)	isotopic uranium, isotopic plutonium (UF)
7	Max+16	TAL[c] metals (F[d]/UF)	Strontium-90 (UF)	Strontium-90 (UF)
8	Max+17	SSC	Dioxins and furans (UF)	Dioxins and furans (UF)
9	Max+18	Extra bottle	Dioxins and furans (UF)	Dioxins and furans (UF)
10	Max+19	Extra bottle	TAL metals (F/UF)	TAL metals (F/UF)
11	Max+20	Extra bottle	Cyanide (UF)	SSC
12	Max+21	Extra bottle	SSC	Extra bottle

[a] UF = Unfiltered.
[b] PCB = Polychlorinated biphenyl.
[c] TAL = Target analyte list.
[d] F = Filtered.

Table 3.2-4
Sampling Sequence for Collection of Stormwater Samples at E026, E038, and E039.1

Sample Bottle (1 Liter)	Start Time (min) 12-Bottle ISCO	E026	E038 and E039.1	E026, E038, and E039.1	
		Analytical Suites	Analytical Suites	Start Time (min) 24-Bottle ISCO	Analytical Suites 24-Bottle ISCO 1-L Poly Wedge[a]
1	Max+10	PCB[b] (UF[c])	PCB (UF)	Trigger	SSC
2	Max+11	PCB (UF)	PCB (UF)	Trigger+2	SSC
3	Max+12	Gamma spectroscopy(UF)	Gamma spectroscopy (UF)	Trigger+4	SSC
4	Max+13	Americium-241; isotopic plutonium; isotopic uranium (UF)	Isotopic uranium; isotopic plutonium (UF)	Trigger+6	SSC
5	Max+14	Americium-241; isotopic plutonium; isotopic uranium (UF)	Isotopic uranium; isotopic plutonium (UF)	Trigger+8	SSC
6	Max+15	Strontium-90 (UF)	Strontium-90 (UF)	Trigger+10	SSC
7	Max+16	Dioxins and furans (UF)	Dioxins and furans (UF)	Trigger+12	SSC
8	Max+17	Dioxins and furans (UF)	Dioxins and furans (UF)	Trigger+14	SSC
9	Max+18	TAL[d] metals (F[e]/UF)	TAL metals (F/UF)	Trigger+16	SSC
10	Max+19	Cyanide (UF)	Extra bottle	Trigger+18	SSC; particle size
11	Max+20	Extra bottle	Extra bottle	Trigger+20	SSC
12	Max+21	Extra bottle	Extra bottle	Trigger+22	SSC
13	n/a[f]	n/a	n/a	Trigger+24	SSC
14	n/a	n/a	n/a	Trigger+26	SSC
15	n/a	n/a	n/a	Trigger+28	SSC
16	n/a	n/a	n/a	Trigger+30	SSC
17	n/a	n/a	n/a	Trigger+50	SSC
18	n/a	n/a	n/a	Trigger+70	SSC
19	n/a	n/a	n/a	Trigger+90	SSC
20	n/a	n/a	n/a	Trigger+110	SSC
21	n/a	n/a	n/a	Trigger+130	SSC
22	n/a	n/a	n/a	Trigger+150	SSC
23	n/a	n/a	n/a	Trigger+170	SSC
24	n/a	n/a	n/a	Trigger+190	SSC

[a] Two SSC analysis collected before the peak of discharge at E026 will be replaced by gamma spectroscopy and isotopic plutonium analyses.

[b] PCB = Polychlorinated biphenyl.

[c] UF = Unfiltered.

[d] TAL = Target analyte list.

[e] F = Filtered.

[f] n/a = Not applicable.

Table 3.2-5
Sampling Sequence for Collection of Stormwater Samples at E042.1 and E059

Sample Bottle (1 Liter)	Start Time (min) 12-Bottle ISCO	E042.1	E059	E042.1 and E059	
		Analytical Suites 12-Bottle ISCO	Analytical Suites 12-Bottle ISCO	Start Time (min) 24-Bottle ISCO	Analytical Suites 24-Bottle ISCO 1-L Poly Wedge[a]
1	Max+10	PCB[b] (UF[c])	PCB (UF)	Trigger	SSC
2	Max+11	Gamma spectroscopy (UF)	Gamma spectroscopy (UF)	Trigger+2	SSC
3	Max+12	Isotopic plutonium, americium-241, and isotopic uranium (UF)	Isotopic plutonium, americium-241, and isotopic uranium (UF)	Trigger+4	SSC
4	Max+13	Isotopic plutonium, americium-241, and isotopic uranium (UF)	Isotopic plutonium, americium-241, and isotopic uranium (UF)	Trigger+6	SSC
5	Max+14	Strontium-90 (UF)	Strontium-90 (UF)	Trigger+8	SSC
6	Max+15	Dioxins and furans (UF)	Dioxins and furans (UF)	Trigger+10	SSC
7	Max+16	TAL[d] metals (F[e]/UF)	TAL metals (F/UF)	Trigger+12	SSC
8	Max+17	Cyanide (UF)	Extra bottle	Trigger+14	SSC
9	Max+60	PCB (UF)	PCB (UF)	Trigger+16	SSC
10	Max+61	Isotopic plutonium (UF)	Isotopic plutonium (UF)	Trigger+18	SSC; particle size
11	Max+105	PCB (UF)	PCB (UF)	Trigger+20	SSC
12	Max+106	Isotopic plutonium (UF)	Isotopic plutonium (UF)	Trigger+22	SSC
13	n/a[f]	n/a	n/a	Trigger+24	SSC
14	n/a	n/a	n/a	Trigger+26	SSC
15	n/a	n/a	n/a	Trigger+28	SSC
16	n/a	n/a	n/a	Trigger+30	SSC
17	n/a	n/a	n/a	Trigger+50	SSC
18	n/a	n/a	n/a	Trigger+70	SSC; particle size
19	n/a	n/a	n/a	Trigger+90	SSC
20	n/a	n/a	n/a	Trigger+110	SSC; particle size
21	n/a	n/a	n/a	Trigger+130	SSC
22	n/a	n/a	n/a	Trigger+150	SSC
23	n/a	n/a	n/a	Trigger+170	SSC
24	n/a	n/a	n/a	Trigger+190	SSC

[a] Two SSC analysis collected before the peak of discharge will be replaced by gamma spectroscopy and isotopic plutonium analyses.

[b] PCB = Polychlorinated biphenyl.

[c] UF = Unfiltered.

[d] TAL = Target analyte list.

[e] F = Filtered.

[f] n/a = Not applicable.

Table 3.2-6
Sampling Sequence for Collection of Stormwater Samples at E050.1 and E060.1

Sample Bottle (1 Liter)	Start Time (min) 12-Bottle ISCO	E050.1	E060.1	E050.1 and E060.1	
		Analytical Suites 12-Bottle ISCO	Analytical Suites 12-Bottle ISCO	Start Time (min) 24-Bottle ISCO	Analytical Suites 24-Bottle ISCO 1-L Poly Wedge[a]
1	Max+10	PCB[b] (UF[c])	PCB (UF)	Trigger	SSC
2	Max+11	Gamma spectroscopy (UF)	Gamma spectroscopy (UF)	Trigger+2	SSC
3	Max+12	Isotopic plutonium, americium-241, and isotopic uranium (UF)	Isotopic plutonium, americium-241, and isotopic uranium (UF)	Trigger+4	SSC
4	Max+13	Isotopic plutonium, americium-241, and isotopic uranium (UF)	Isotopic plutonium, americium-241, and isotopic uranium (UF)	Trigger+6	SSC
5	Max+14	Strontium-90 (UF)	Strontium-90 (UF)	Trigger+8	Radium-226 (UF)
6	Max+15	Dioxins and furans (UF)	Dioxins and furans (UF)	Trigger+10	SSC
7	Max+16	TAL[d] metals (F[e]/UF)	TAL metals (F/UF)	trigger+12	Radium-228 (UF)
8	Max+17	Gross alpha/beta (UF) cyanide (UF)	Gross alpha/beta (UF)	Trigger+14	SSC
9	Max+60	PCB (UF)	PCB (UF)	Trigger+16	SSC
10	Max+61	Isotopic plutonium (UF)	Isotopic plutonium (UF)	Trigger+18	SSC; particle size
11	Max+105	PCB (UF)	PCB (UF)	Trigger+20	SSC
12	Max+106	Isotopic plutonium (UF)	Isotopic plutonium (UF)	Trigger+22	SSC
13	n/a[f]	n/a	n/a	Trigger+24	SSC
14	n/a	n/a	n/a	Trigger+26	SSC
15	n/a	n/a	n/a	Trigger+28	SSC
16	n/a	n/a	n/a	Trigger+30	SSC
17	n/a	n/a	n/a	Trigger+50	SSC
18	n/a	n/a	n/a	Trigger+70	SSC; particle size
19	n/a	n/a	n/a	Trigger+90	SSC
20	n/a	n/a	n/a	Trigger+110	SSC; particle size
21	n/a	n/a	n/a	Trigger+130	SSC
22	n/a	n/a	n/a	Trigger+150	SSC
23	n/a	n/a	n/a	Trigger+170	SSC
24	n/a	n/a	n/a	Trigger+190	SSC

[a] Two SSC analysis collected before the peak of discharge will be replaced by gamma spectroscopy and isotopic plutonium analyses.

[b] PCB = Polychlorinated biphenyl.

[c] UF = Unfiltered.

[d] TAL = Target analyte list.

[e] F = Filtered.

[f] n/a = Not applicable.

Table 3.2-7
Sampling Sequence for Collection of Stormwater Samples at E109.9

Sample Bottle (1 Liter)	E109.9			
	Start Time (min) 12-Bottle ISCO	Analytical Suites 12-Bottle ISCO	Start Time (min) 24-Bottle ISCO	Analytical Suites 24-Bottle ISCO 1-L Poly Wedge[a]
1	Max+10	PCB[b] (UF[c])	Trigger	SSC
2	Max+11	Gamma spectroscopy (UF)	Trigger+2	SSC
3	Max+12	Isotopic plutonium, americium-241, and isotopic uranium (UF)	Trigger+~~2~~4	SSC
4	Max+13	Isotopic plutonium, americium-241, and isotopic uranium (UF)	Trigger+~~2~~6	SSC
5	Max+14	Strontium-90 (UF)	Trigger+8	SSC
6	Max+15	Dioxins and furans (UF)	Trigger+10	Gamma spectroscopy; isotopic plutonium, americium-241, and isotopic uranium (F)
7	Max+16	TAL[d] metals (F[e]/UF)	Trigger+12	SSC; particle size
8	Max+17	Gross alpha/beta (UF) cyanide (UF)	Trigger+14	Strontium-90 (F)
9	Max+60	PCB (UF)	Trigger+16	SSC
10	Max+61	Isotopic plutonium (UF)	Trigger+18	Radium-226 (UF)
11	Max+105	PCB (UF)	Trigger+20	SSC
12	Max+106	Isotopic plutonium (UF)	Trigger+22	Radium-228 (UF)
13	n/a[f]	n/a	Trigger+24	SSC
14	n/a	n/a	Trigger+26	Radium-226 (F)
15	n/a	n/a	Trigger+28	SSC
16	n/a	n/a	Trigger+30	Radium-228 (F)
17	n/a	n/a	Trigger+50	SSC
18	n/a	n/a	Trigger+70	SSC; particle size
19	n/a	n/a	Trigger+90	SSC
20	n/a	n/a	Trigger+110	SSC; particle size
21	n/a	n/a	Trigger+130	SSC
22	n/a	n/a	Trigger+150	SSC
23	n/a	n/a	Trigger+170	SSC
24	n/a	n/a	Trigger+190	SSC

[a] Two SSC analysis collected before the peak of discharge will be replaced by gamma spectroscopy and isotopic plutonium analyses.

[b] PCB = Polychlorinated biphenyl.

[c] UF = Unfiltered.

[d] TAL = Target analyte list.

[e] F = Filtered.

[f] n/a = Not applicable.