55115

LA-12913-MS

c.3

CIC-14 REPORT COLLECTION
REPRODUCTION
COPY

AUG 07 1997
LANSCE

Natural Background Geochemistry, Geomorphology, and Pedogenesis of Selected Soil Profiles and Bandelier Tuff Los Alamos, New Mexico

Los Alamos
NATIONAL LABORATORY

Los Alamos National Laboratory is operated by the University of California for the United States Department of Energy under con'

7132

Edited by Jody Heiken, Group CIC-1

An Affirmative Action/Equal Opportunity Employer

This report was prepared as an account of work sponsored by an agency of the United States Government. Neither The Regents of the University of California, the United States Government nor any agency thereof, nor any of their employees, makes any warranty, express or implied, or assumes any legal liability or responsibility for the accuracy, completeness, or usefulness of any information, apparatus, product, or process disclosed, or represents that its use would not infringe privately owned rights. Reference herein to any specific commercial product, process, or service by trade name, trademark, manufacturer, or otherwise, does not necessarily constitute or imply its endorsement, recommendation, or favoring by The Regents of the University of California, the United States Government, or any agency thereof. The views and opinions of authors expressed herein do not necessarily state or reflect those of The Regents of the University of California, the United States Government, or any agency thereof. The Los Alamos National Laboratory strongly supports academic freedom and a researcher's right to publish therefore, the Laboratory as an institution does not endorse the viewpoint of a publication or guarantee its technical correctness

LA-12913-MS

UC-903
Issued: May 1996

Natural Background Geochemistry, Geomorphology, and Pedogenesis of Selected Soil Profiles and Bandelier Tuff Los Alamos, New Mexico

Patrick A. Longmire
Steven L Reneau
Paula M. Watt
Leslie D. McFadden
Jamie N. Gardner
Clarence J. Duffy
Randall T. Ryti

Los Alamos
NATIONAL LABORATORY
Los Alamos, New Mexico 87545

CONTENTS

Abstract 1

Introduction 3

Sampling Sites and Strategy for Soils and Bandelier Tuff 4

Sample Digestion and Analytical Techniques 9

Statistical Analysis of Background-Element Concentrations in Soils 11

Part I. Characterization of Background Soil 13

General Soil Parameters 13

Soil Horizons 13

Primary and Secondary Solid Phases and Parent Material 18

Clay-Size Material 21

Soil pH 25

Calcium-Carbonate Content 26

Cation Exchange Capacity 26

Solid Organic Carbon 27

Selected Trace-Elemental Distributions in Soils 27

Trace-Element Chemistry of the Bandelier Tuff 33

Summary of General Soil and Bandelier Tuff Characteristics 37

Recommendations for Soils and Bandelier Tuff 38

Part II. Geochemistry, Geomorphology, and Pedogenesis of Six Selected Soil Profiles at Los Alamos, New Mexico 39

Introduction 39

Site 1. Lower Los Alamos Canyon, near Tsankawi 42

Location and Geomorphic Setting 42

Soil Description 43

Soil Chemistry 44

Site 2. EG&G Gully, East Road 48

Location and Geomorphic Setting 48

Soil Description 49

Soil Chemistry 49

Site 3. Upper Los Alamos Canyon, Los Alamos Reservoir Road 54

Location and Geomorphic Setting 54

Soil Description 54

Soil Chemistry 55

Site 4. Twomile Mesa, TA-69 62

Location and Geomorphic Setting 62

Soil Description 63

Soil Chemistry 63

Site 5. Water Tanks Trench, West Jemez Road 73
Location and Geomorphic Setting 73
Soil Description 74
Soil Chemistry 75
Site 6. Frijoles Mesa, State Route 4, El Cajete Pumice 83
Location and Geomorphic Setting 83
Soil Description 84
Soil Chemistry 84
Site 7. Ancho Canyon Mesa (TA-39), State Route 4 90
Location and Geomorphic Setting 90
Soil Description 90
Soil Chemistry 91
Site 8. Fracture Fill (TA-46) 96
Conclusions 98
Acknowledgments 99
References 100
Appendix A 105
Appendix B 133

FIGURES

Fig. 1. Location Map of Bandelier Tuff Samples Collected in Frijoles Canyon, Bandelier National Monument, New Mexico 6

Fig. 2. Location Map of Bandelier Tuff Samples Collected within Section 1, Bandelier National Monument, New Mexico 7

Fig. 3. Location Map of Bandelier Tuff Samples Collected within Section 2 Bandelier National Monument, New Mexico 7

Fig. 4. Map of Los Alamos National Laboratory Showing Soil and Tuff Sample Sites 8

Fig. 5. Element Concentrations in A Horizons, Background Soils, Los Alamos 16

Fig. 6. Element Concentration in B Horizons, Background Soils, Los Alamos 17

Fig. 7. Element Concentrations in C Horizons, Background Soils, Los Alamos 17

Fig. 8. Element Mean Concentrations, Background Soils, Los Alamos 18

Fig. 9. Product Index *vs* Weathering Potential Index for Background Soils, Los Alamos 20

Fig. 10. Background Soil Site *vs* Concentration Ranges of Clay-Size Material with Concentrations of Arsenic and Beryllium, Background Soils, Los Alamos 22

Fig. 11. Clay-Size Material *vs* Al_2O_3 Concentration in B Horizons, Background Soils, Los Alamos 23

Fig. 12. SiO_2 Concentration *vs* Al_2O_3 Concentration in B Horizons, Background Soils, Los Alamos 24

Fig. 13. Clay-Size Material *vs* Fe Concentration in B Horizons, Background Soils, Los Alamos 25

Fig. 14. Clay-Size Material *vs* Cation Exchange Capacity in Background Soils, Los Alamos 27

Fig. 15. Analyte *vs* Comparison of Sample Digestion Using HNO_3 or HF (Be, Pb) with Analytical Techniques, Background Soils, Los Alamos 29

Fig. 16. Log Activity Diagram of Fe^{3+} Maintained by Fe (III) Oxides and Soil-Fe 31

Fig. 17. Iron Concentration *vs* As Concentration in Background Soils, Los Alamos 32

Fig. 18. Iron Concentration *vs* Be Concentration in Background Soils, Los Alamos 32

Fig. 19. Concentration of U in Frijoles Canyon Section 1, Bandelier Tuff 35

Fig. 20. Concentration of U in Frijoles Canyon Section 2, Bandelier Tuff 35

Fig. 21. Concentration of Th in Frijoles Canyon Section 1, Bandelier Tuff 35

Fig. 22. Concentration of Th in Frijoles Canyon Section 2, Bandelier Tuff 35

Fig. 23. Concentration of Be in Frijoles Canyon Section 1, Bandelier Tuff 36

Fig. 24. Concentration of Be in Frijoles Canyon Section 2, Bandelier Tuff 36

Fig. 25. Concentration of Cs in Frijoles Canyon Section 1, Bandelier Tuff 36

Fig. 26. Concentration of Cs in Frijoles Canyon Section 2, Bandelier Tuff 36

Fig. 27. Concentration of Ba in Frijoles Canyon Section 1, Bandelier Tuff 37

Fig. 28. Concentration of Ba in Frijoles Canyon Section 2, Bandelier Tuff 37

Fig. 29. Map of Sample Site 1 in Lower Los Alamos Canyon 42

Fig. 30. Cross Section of Radiocarbon Site in Lower Los Alamos Canyon 43

Fig. 31. Iron Concentration *vs* Depth in Background Soil; Site 1, Lower Los Alamos Canyon 46

Fig. 32. Uranium and Th Concentration *vs* Depth in Background Soil; Site 1, Lower Los Alamos Canyon 46

Fig. 33. Beryllium and As Concentration *vs* Depth in Background Soil; Site 1, Lower Los Alamos Canyon 47

Fig. 34. Map of EG&G Gully Sample Site 2 48

Fig. 35. Cross Section of EG&G Gully at Soil Sample Site 2, Showing Stratigraphy of Deposit Within Shallow Mesa-Top Valley and Location of Radiocarbon Dates 49

Fig. 36. Iron Concentration *vs* Depth in Background Soil; Site 2, EG&G Gully 50

Fig. 37. Thorium Concentration and Silt-Size Material *vs* Depth in Background Soil; Site 2, EG&G Gully 51

Fig. 38. Uranium Concentration *vs* Depth in Background Soil; Site 2, EG&G Gully 51

Fig. 39. Uranium and $CaCO_3$ Concentrations and Sand-Size Material *vs* Depth in Background Soil; Site 2, EG&G Gully 52

Fig. 40. Arsenic, Be, and Fe Concentrations and Clay-Size Material *vs Depth* in Background Soil; Site 2, EG&G Gully 53

Fig. 41. Beryllium Concentration *vs* Depth in Background Soil; Site 2, EG&G Gully 53

Fig. 42. Map of Sample Site 3 in Upper Los Alamos Canyon 55

Fig. 43. Cross Section of Upper Los Alamos Canyon at Soil Sample Site 3, Showing Colluvium at Base of Steep Slopes Interfingering with Stream Deposits 56

Fig. 44. Simplified Stratigraphy Exposed in Roadcut at Radiocarbon Sample Site in Upper Los Alamos Canyon 57

Fig. 45. Iron Concentration *vs* Depth in Background Soil; Site 3, Upper Los Alamos Canyon 58

Fig. 46. Thorium Concentration and Silt-Size and Clay-Size Material *vs* Depth in Back-ground Soil; Site 2, Upper Los Alamos Canyon 58

Fig. 47. Solid Organic Carbon and U Concentration *vs* Depth in Background Soil; Site 3, Upper Los Alamos Canyon 59

Fig. 48. Uranium Concentration, Solid Organic Carbon, and Sand-, Silt-, and Clay-Size Particles *vs* Depth in Background Soil; Site 3, Upper Los Alamos Canyon 59

Fig. 49. Arsenic, Be, and Fe Concentrations *vs* Depth in Background Soil; Site 3, Upper Los Alamos Canyon 60

Fig. 50. Beryllium Concentration *vs* Depth in Background Soil; Site 3, Upper Los Alamos Canyon 60

Fig. 51. Arsenic and Fe Concentrations *vs* Depth in Background Soil; Site 3, Upper Los Alamos Canyon 61

Fig. 52. Map Showing Sample Site 4 on Twomile Mesa and Distribution of Mesa-Top Alluvial Gravels 62

Fig. 53. Iron Concentration and Clay-Size Material *vs* Depth in Background Soil; Site 4, Twomile Mesa-North 65

Fig. 54. Iron Concentration, Clay-Size Material, and Solid Organic Carbon *vs* Depth in Background Soil; Site 4, Twomile Mesa-South 65

Fig. 55. Thorium Concentration and Clay-Size Material *vs* Depth in Background Soil; Site 4, Twomile Mesa-North 66

Fig. 56. Thorium Concentration and Clay-Size Material *vs* Depth in Background Soil; Site 4, Twomile Mesa-South 66

Fig. 57. Uranium Concentration, Solid Organic Carbon, and Clay-Size Material *vs* Depth in Background Soil; Site 4, Twomile Mesa-North 67

Fig. 58. Uranium Concentration, Solid Organic Carbon, and Clay-Size Material *vs* Depth in Background Soil; Site 4, Twomile Mesa-South 67

Fig. 59. Uranium Concentration *vs* Solid Organic Carbon in Background Soil; Site 4, Twomile Mesa 68

Fig. 60. Arsenic, Be, and Fe Concentrations *vs* Depth in Background Soil; Site 4, Twomile Mesa-North 69

Fig. 61. Arsenic, Be, and Fe Concentrations *vs* Depth in Background Soil; Site 4, Twomile Mesa-South 69

Fig. 62. Arsenic *vs* Fe in Background Soil; Site 4, Twomile Mesa 70

Fig. 63. Beryllium *vs* Fe in Background Soil; Site 4, Twomile Mesa 70

Fig. 64. Arsenic Concentration *vs* Depth in Background Soil; Site 4, Twomile Mesa-North 72

Fig. 65. Arsenic Concentration *vs* Depth in Background Soil; Site 4, Twomile Mesa-South 72
Fig. 66. Map of Sample Site 5 at Water Tanks Trench 73
Fig. 67. Stratigraphy at East End of Water Tanks Trench 1, Showing Colluvial Layers, El Cajete Pumice, Krotovinas (Animal Burrows), and Location of Radiocarbon Dates 74
Fig. 68. Iron Concentration and Clay-Size Material *vs* Depth in Background Soil; Site 5, Water Tanks Trench 75
Fig. 69. Thorium Concentration and Clay-Size Material *vs* Depth in Background Soil; Site 5, Water Tanks Trench 76
Fig. 70. Uranium Concentration and Solid Organic Carbon *vs* Depth in Background Soil; Site 5, Water Tanks Trench 77
Fig. 71. Arsenic, Be, and Fe Concentrations *vs* Depth in Background Soil; Site 5, Water Tanks Trench 77
Fig. 72. Beryllium Concentration *vs* Depth in Background Soil; Site 5, Water Tanks Trench 78
Fig. 73. Arsenic Concentration and $CaCO_3$ *vs* Depth in Background Soil; Site 5, Water Tanks Trench 79
Fig. 74. Arsenic Concentration *vs* $CaCO_3$ in Background Soil; Site 5, Water Tanks Trench 79
Fig. 75. Oxidized and Reduced Zones *vs* Element or Species in Background Soil; Site 5, Water Tanks Trench 80
Fig. 76. Organic Matter *vs* Element or Species in Background Soil; Site 5, Water Tanks Trench 81
Fig. 77. Carbonate Zone *vs* Element or Species in Background Soil; Site 5, Water Tanks Trench 82
Fig. 78. Map Showing Samples Site 6 on Frijoles Mesa, along State Route 4, and Nearby Borrow Pit 83
Fig. 79. Iron Concentration and Clay-Size Material *vs* Depth in Background Soil; Site 6, Frijoles Mesa 85
Fig. 80. Iron Concentration and Solid Organic Carbon *vs* Depth in Background Soil; Site 6, Frijoles Mesa 85
Fig. 81. Thorium Concentration and Clay-Size Material *vs* Depth in Background Soil; Site 6, Frijoles Mesa 86
Fig. 82. Uranium Concentration and Solid Organic Carbon *vs* Depth in Background Soil; Site 6, Frijoles Mesa 87
Fig. 83. Uranium Concentration and $CaCO_3$ *vs* Depth in Background Soil; Site 6, Frijoles Mesa 87
Fig. 84. Arsenic, Be, and Fe Concentrations in Depth in Background Soil; Site 6, Frijoles Mesa 88
Fig. 85. Beryllium Concentration *vs* Depth in Background Soil; Site 6, Frijoles Mesa 88
Fig. 86. Arsenic Concentration and Solid Organic Carbon *vs* Depth in Background Soil; Site 6, Frijoles Mesa 89
Fig. 87. Map Showing Sample Site 7 on Ancho Canyon Mesa, along State Route 4, and Distribution of El Cajete Pumice 90
Fig. 88. Schematic Sketch of Stratigraphic Relations at Soil Sample Site 7 along State Route 4 Roadcut 91
Fig. 89. Iron Concentration *vs* Depth in Background Soil; Site 7, Ancho Canyon Mesas 92
Fig. 90. Thorium Concentration and Clay-Size Fraction *vs* Depth in Background Soil; Site 7, Ancho Canyon Mesas 92
Fig. 91. Uranium Concentration, Solid Organic Carbon, and $CaCO_3$ *vs* Depth in Background Soil; Site 7, Ancho Canyon Mesas 93
Fig. 92. Arsenic, Be, and Fe Concentrations and Clay-Size Material *vs* Depth in Background Soil; Site 7, Ancho Canyon Mesas 94
Fig. 93. Beryllium Concentration *vs* Depth in Background Soil; Site 7, Ancho Canyon Mesas 94
Fig. 94. Outer (Coarse) Fracture Material and Inner (Fine) Fracture Material *vs* Element or Species in Background Soil; Site 8, Fracture Fill 96

Natural Background Geochemistry, Geomorphology, and Pedogenesis of Selected Soil Profiles and Bandelier Tuff Los Alamos, New Mexico

by

Patrick A. Longmire, Steven L. Reneau, Paula M. Watt, Leslie D. McFadden, Jamie N. Gardner, Clarence J. Duffy, and Randall T. Ryti

ABSTRACT

During 1992 and 1993, the Bandelier Tuff and several soil profiles were sampled to determine background elemental concentrations for Los Alamos National Laboratory (hereafter referred to as the Laboratory). Soil samples were incompletely digested using HNO_3 at pH 1 before chemical analyses, which provided partial element concentrations in solid phases. Soil and Bandelier Tuff samples were also analyzed by instrumental neutron activation analysis and delayed neutron activation analysis to determine total element concentrations. These soil digestion procedures provide a comparison of elements incorporated within the primary minerals (total digestion) with those elements concentrated in surface coatings (partial digestion), including clay minerals, iron oxides, amorphous ferric hydroxide, and ferric oxyhydroxide. Additional analytical methods consisted of inductively coupled plasma spectroscopy, atomic absorption, x-ray fluorescence, and ion chromatography.

Soils present on the Pajarito Plateau are extremely variable in physical and chemical properties such as particle size, percent calcium carbonate, clay mineralogy, iron oxides, and trace-element chemistry. Soils have higher concentrations of aluminum, arsenic, barium, calcium, cerium,

cobalt, chromium, and iron than in the Bandelier Tuff samples. The Bandelier Tuff has higher concentrations of beryllium, lead, sodium, potassium, thorium, and uranium than the soils. Higher concentrations of trace elements are found in well-developed soils than in the weakly developed soils found on the Pajarito Plateau. Clay minerals and iron oxides, which have relatively high surface areas, occur within B horizons and control trace-element distributions in soils. The B horizons contain higher concentrations of trace elements relative to A and C horizons. Variations in soil-element concentrations are also affected by climate, topography, and the parent materials, which include alluvial fans, sheet wash material, colluvium, wind-blown sediment, El Cajete pumice, and the Bandelier Tuff.

Because background-element concentrations in soils forming on the Pajarito Plateau vary with parent material, the degree of soil development, and other factors, site-specific conditions must be considered to select the most appropriate samples. The results of chemical analyses discussed in this report represent the most appropriate (noncontaminated) published chemical data available to establish background-elemental distributions in soils throughout the Laboratory.

Comparisons of site and background data are needed as part of the Resource Conservation and Recovery Act corrective action process developed by the US Environmental Protection Agency. The upper tolerance limit (UTL) is equal to the mean plus the standard deviation multiplied by k-factors (one-sided normal factors), using the 99th percentile at 95% confidence. This report contains UTL values for different elements (metals and nonmetals) in soils. In this initial data set, soils horizons are grouped together to make it possible to calculate an UTL value for each element. Values of UTL in soils for naturally occurring radioisotopes of potassium, thorium, and uranium at the Laboratory are also presented in this report. Additional statistical analyses, including calculation of a horizon-specific UTL for each element, will be performed as more background-element data are collected for soils. Site data greater than the UTL-calculated threshold value are considered to exceed the normal maximum background concentration for a particular element. Because of the limited number of Bandelier Tuff and soil samples collected, this initial data set is not necessarily representative of the full suite of soils and tuff present at the Laboratory and may not include the full range of natural concentrations for all elements and species. However, additional Bandelier Tuff and soil samples continue to be collected and will be included in the Laboratory-wide background database.

INTRODUCTION

To determine the environmental impact of Los Alamos National Laboratory's activities on surface waters, groundwaters, soils, sediments, and Bandelier Tuff requires thorough knowledge of the background-element chemistry for both geological and hydrological media. Background media are defined as soils, sediments, rocks, surface waters, and groundwaters unaffected by Laboratory operations. Background element concentrations in soils and the Bandelier Tuff are presented in this report; element and solute distributions within sediments, surface waters, and groundwaters will be addressed in future studies. Statistical and geochemical comparisons of background samples and contaminated or nonbackground samples are needed to identify and evaluate environmental contamination.

During the spring and summer of 1992 and 1993, the Bandelier Tuff and several soil profiles were characterized and sampled to determine background-element concentrations (Longmire *et al.*, 1993; Watt and McFadden, 1992). During this time, 38 samples of the Bandelier Tuff and 75 soil samples were submitted for chemical analyses. Soil samples were analyzed for both total element and partial element concentrations, using hydrofluoric acid(HF)-neutron activation and nitric acid (HNO_3), respectively. However, the Bandelier Tuff samples were only analyzed for total element concentrations. Because of the geochemical variability of soils and Bandelier Tuff as well as the limited number of samples analyzed, this data set is not necessarily representative of the full suite of soils and Bandelier Tuff present at the Laboratory and may not include the full range of natural concentrations for all elements.

Geochemical characteristics of soils on the Pajarito Plateau vary widely and are related to local variations in parent material, topography, soil age, surficial processes, climate, and vegetation. As part of the Laboratory-wide background geochemical characterization, sites were chosen for detailed soil sampling and analysis to provide a partial selection of the wide range of soil-geomorphic settings occurring at the Laboratory. The geomorphic setting of each sample site was carefully described to provide a better understanding of the variations in soil characteristics. With additional background-element data to be collected in the future, it will be possible to relate the geochemical characteristics at a site to the geomorphic setting and accomplish reasonable extrapolation of the soils data.

This investigation is relevant to the Environmental Restoration (ER) Project, because background-element concentrations are used in conjunction with screening action levels (SALs) in risk-assessment calculations for different contaminants. These background-element data are also necessary to develop sampling and remediation strategies for sites, to understand processes controlling contaminant transport, and to distinguish between contaminated and noncontaminated media. These data may also be used to establish cleanup levels for sites that will be remediated in the future.

The goal of the ER Project Laboratory background study described in this report is to provide natural background-element data on soils and Bandelier Tuff

at the Laboratory. This report

(1) summarizes results of soil characterization conducted by Watt and McFadden (1992),

(2) describes analytical and statistical methods used to define and characterize background chemical (analyte) distributions in soils and Bandelier Tuff,

(3) discusses soil development (pedogenesis) and soil chemistry relationships, and

(4) describes how these background data may be statistically compared to nonbackground (potential release site) or contaminant analytical data.

In addition, this report addresses characterization studies outlined in the Laboratory's Hazardous and Solid Waste Amendments (HSWA) permit, Task III (Facility Investigation), Section A (Environmental Setting) 2 (Soils), Items a, b, f, g, i, k, l, m, p, and q.

Sampling sites for this study were selected both within and around the perimeter of the Laboratory to provide the most representative locations of the Laboratory's background environment. Soil samples were collected within trenches, from sides of drainages, and along roadcuts exposed within and around the perimeter of the Laboratory—generally upwind from any potential air-borne contamination—as well as from different depths within various soil horizons. Fresh samples of Bandelier Tuff were collected in Frijoles Canyon immediately south of the Laboratory, an excellent location for Laboratory-specific background samples.

Sampling Sites and Strategy for Soils and Bandelier Tuff

Soil sampling sites, including mesa tops, canyon bottoms, and colluvial slopes, ranged from Ponderosa pine and fir forests in the wetter, western part of the Laboratory to piñon/juniper woodland in the drier, eastern part (Table 1). The parent materials for the soils included weathered and eroded Bandelier Tuff, alluvium partially derived from Tschicoma dacite in the Sierra de los Valles, wind-blown dust, and El Cajete pumice. Six of the eight sample sites were within the soil mapping area of Nyhan *et al.* (1978), and includes five of their thirteen soil series, although the sample sites were not necessarily typical of soils within each series as described by Nyhan *et al.* (1978).

Whole-rock samples of Bandelier Tuff, collected in Frijoles Canyon within Bandelier National Monument (BNM), represent all stratigraphic units present within the Tshirege Member of the Bandelier Tuff that outcrops in the central and eastern portions of the Laboratory. The background concentrations are probably also representative of tuff found in these units in other parts of the Laboratory. Fresh tuff material collected during this investigation consisted of several kilogram-size samples. Mapping units of the Tshirege Member of the Bandelier Tuff referenced in this report follow the usage of Vaniman and Wohletz (1990) and Goff (1995). Figure 1 shows sampling locations for the Bandelier Tuff within Frijoles Canyon south of the Laboratory boundary in BNM. However, additional, higher stratigraphic units of the Tshirege Member in the western portion of the Laboratory

Table 1. Summary of Soil Sample Sites

Sample Site	Technical Area	Elevation (ft)	Vegetation	Topographic Setting	Surficial Material
1. Lower Los Alamos Canyon	TA-72	6350	piñon-juniper	canyon bottom	late Holocene fan (last 2800 years)
2. EG&G Gully	TA-73	6950	piñon-juniper	mesa top valley	Holocene valley fill (last 8700 years)
3. Upper Los Alamos Canyon	TA-62	7260	fir	canyon bottom	late Holocene colluvium (last 3300 yr)
4. Twomile Mesa	TA-69	7590	Ponderosa pine	mesa top	old alluvial deposit (post-1.2 Ma)
5. Water Tanks Trench	TA-16	7720	Ponderosa pine	base of scarp	Holocene colluvium
6. Frijoles Mesa	TA-49	6940	Ponderosa pine	mesa top	El Cajete pumice (~60 ka)
7. Ancho Canyon Mesa	TA-39	6570	piñon-juniper	mesa top	pre-El Cajete soil (pre-60 ka)
8. Fracture Fill	TA-46	6980	piñon-juniper	mesa top	pre-El Cajete soil?

have not yet been analyzed. Locations for tuff sampling within the Bandelier sections are shown in Figs. 2 and 3. Samples were taken from surface exposures, but material from obvious weathering rinds was excluded. The sampling, to this stage, has been largely limited to the upper (Tshirege) Member of the Bandelier Tuff; only two samples are from the lower (Otowi) Member. Approximately 110 additional samples of the Bandelier Tuff, including the Tshirege and Otowi Members, have been collected by D. Broxton and analytical results of these samples will be provided in a separate report.

Soil samples were collected from eight geographically distinct localities around the perimeter of the Laboratory (shown in Fig. 4). The areas selected for detailed soil characterization are listed below.

Site 1, lower Los Alamos Canyon, north of Tsankawi ruins near State Route 4 (TA-72)

Site 2, EG&G Gully located immediately south of State Route 502 near EG&G (TQA-73)

Site 3, upper Los Alamos Canyon, Los Alamos reservoir road (TA-62)

Site 4, Twomile Mesa within the central portion of TA-69

Site 5, Water Tanks Trench (TA-16), West Jemez Road (State Route 501)

Site 6, Frijoles Mesa (TA-49), State Route 4

Site 7, Ancho Canyon mesas along State Route 4 (TA-39)

Site 8, fracture fill in a fresh roadcut (TA-46).

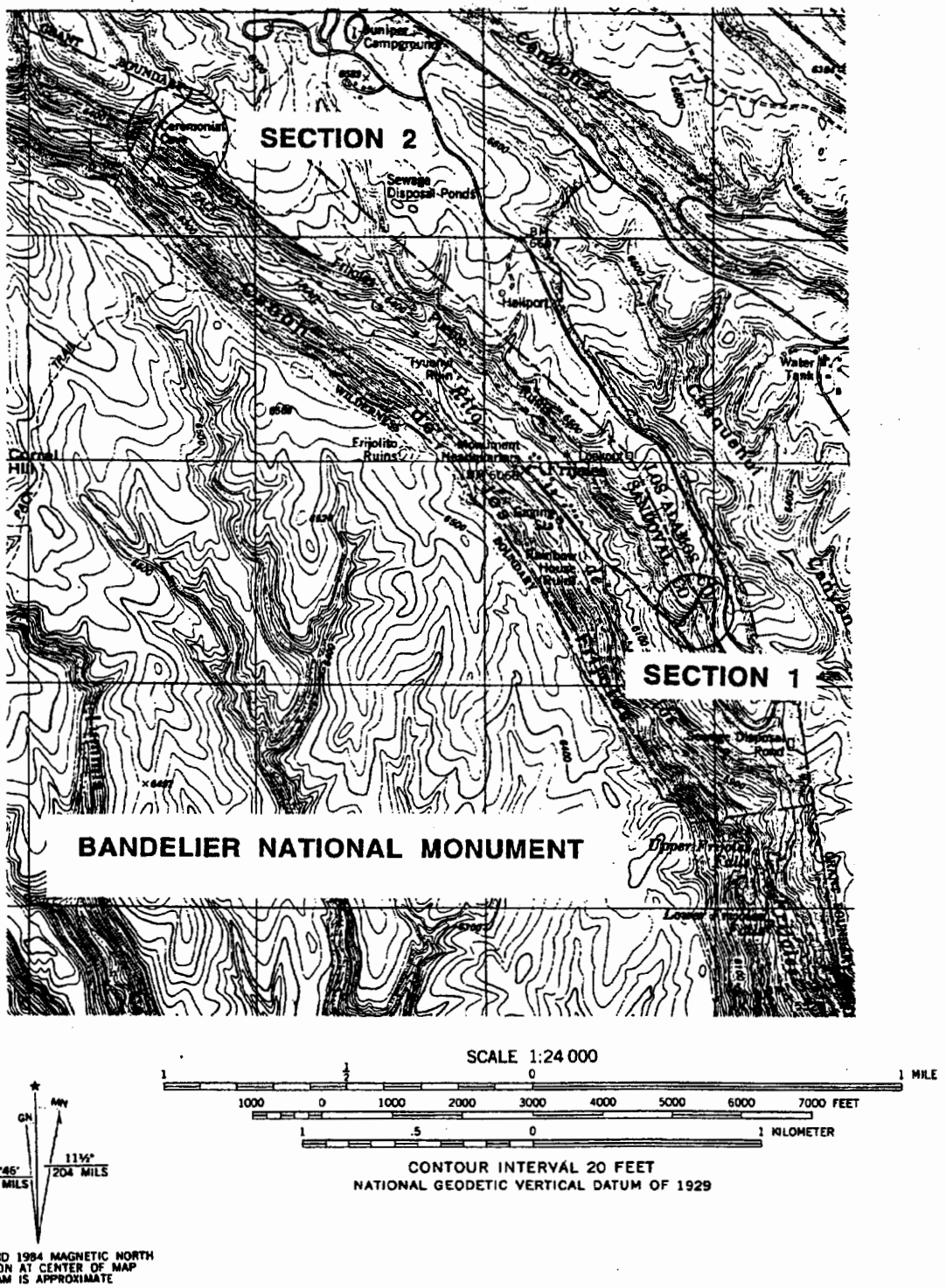

Fig. 1. Location map of Bandelier Tuff samples collected in Frijoles Canyon, Bandelier National Monument, New Mexico.

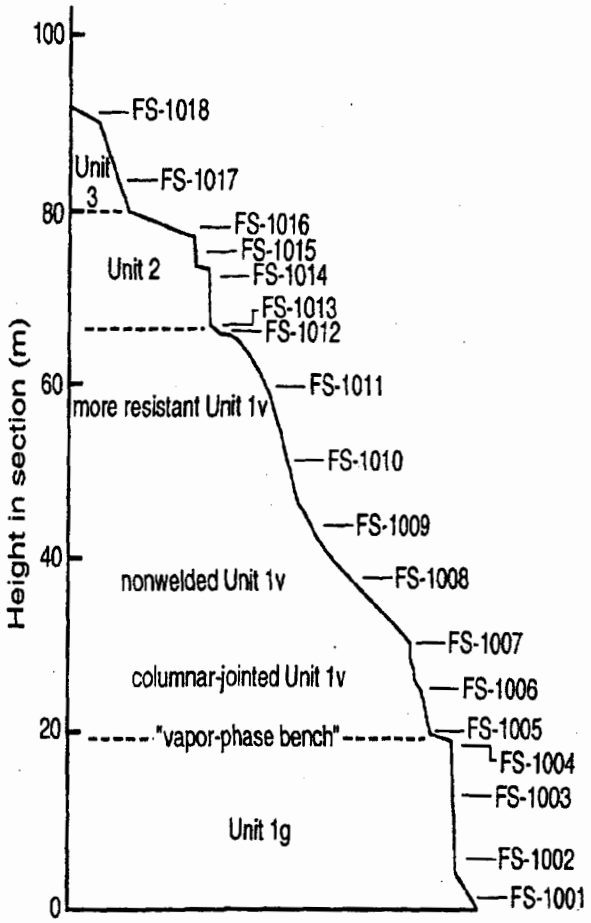

Fig. 2. Location map of Bandelier Tuff samples collected within Section 1, Bandelier National Monument, New Mexico.

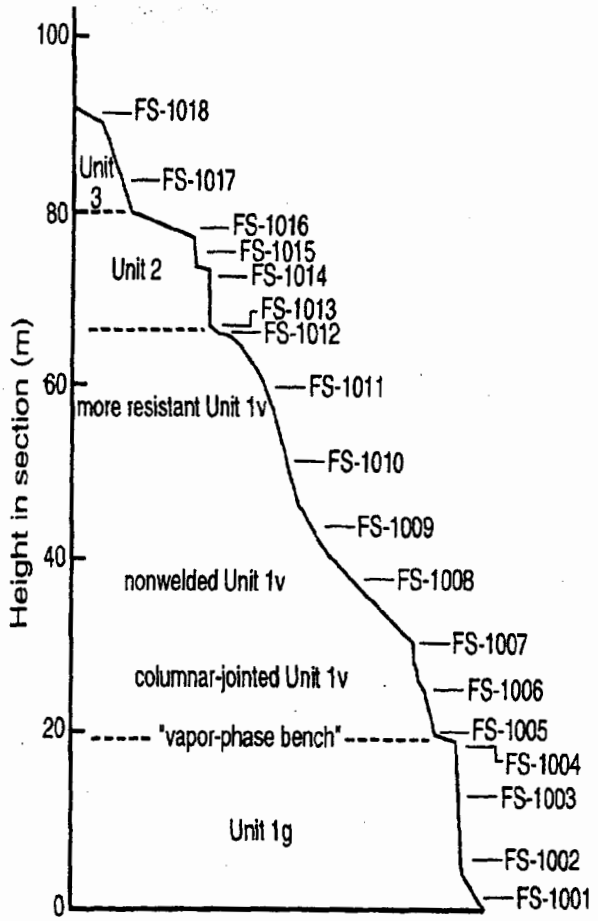

Fig. 3. Location map of Bandelier Tuff samples collected within Section 2, Bandelier National Monument, New Mexico.

These localities allowed partial sampling of the varying degrees of soil development occurring on the Pajarito Plateau. At each location, soil samples were collected at various depths (0 to 300 cm) corresponding to the different soil horizons and weathered Bandelier Tuff. These sites were selected to sample soils influenced by a range of parent materials, topographic settings, local climates, and ages.

The limited number of sample sites precluded coverage of all types of soil present at the Laboratory. In addition, because only one soil profile was sampled from each setting, the natural background variability in soils occurring at similar settings has not yet been evaluated. At some soil profiles, several soil samples consisting of oxidation-reduction zones, calcium carbonate lenses, and solid organic carbon associated with

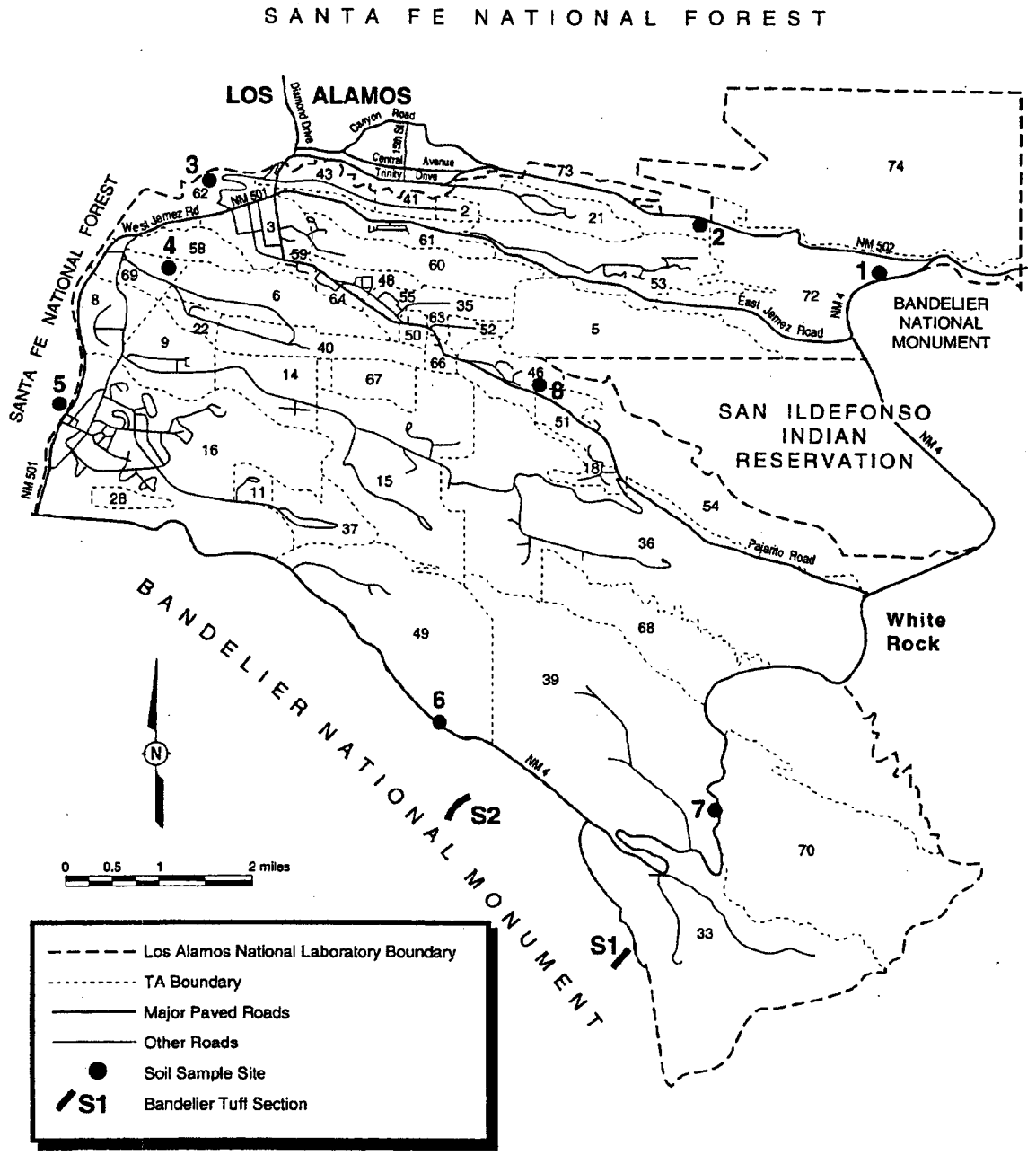

Fig. 4. Map of Los Alamos National Laboratory showing soil and tuff sample sites.

root zones were collected within a given horizon. Additional soil characterization studies will be conducted to determine element concentrations and soil parameters within the same soil horizon(s) at specific soil profiles. For these reasons, this data set is not necessarily representative of the full suite of soils present at the Laboratory and may not include the full range of natural concentrations for all elements.

The different soil horizons were classified and characterized according to their texture, consistency (wet/dry), particle-size distribution, color, clay-mineral content, calcium-carbonate content, organic-carbon content, soil pH, cation exchange capacity (CEC), and bulk density (Watt and McFadden, 1992). Field descriptions comply with guidelines and standard procedures for characterizing soils as described in Birkeland (1984) and Methods of Soils Analysis (American Society of Agronomy, 1986).

Soil samples were passed through a 20 mesh sieve to remove pebbles and twigs. Soil samples were either air-dried or dried in a forced-air-circulation oven at 105°C for 24 hours and then were ground with a corundum mortar and pestle. A standard method for preparing samples of Bandelier Tuff for chemical analyses was used. A large sample of Bandelier Tuff was broken into smaller pieces, which were then placed in a mechanical shaker box (either ceramic or tungsten) and pulverized into a powder. Because of their indurated nature, the Bandelier Tuff samples were more thoroughly ground than the soil samples. All equipment was cleaned and sterilized after each sample preparation.

Sample Digestion and Analytical Techniques

Rock and soil samples were analyzed for a suite of elements using EPA-SW846 methods and other analytical techniques available at the Laboratory. The elements antimony (Sb), arsenic (As), barium (Ba), beryllium (Be), chromium (Cr), lead (Pb), mercury (Hg), silver (Ag), thorium (Th), and uranium (U) are of primary concern to the ER Project because numerous solid waste management units (SWMUs) at the Laboratory potentially contain elevated concentrations of these elements. The SAL for all elements of concern are presented in Table 2. Other elements and compounds of secondary importance to the ER Project include aluminum (Al), bromine (Br), cadmium (Cd), calcium (Ca), cesium (Cs), chlorine (Cl), cobalt (Co), copper (Cu), gallium (Ga), gold (Au),

Table 2. 1995 Screening Action Levels for Selected Elements in Soil

Element	SAL	Element	SAL
Al	78,000	Se	380
Sb	31	Ag	380
Ba	5,300	Sr-90	4.4
Cd	38	Sr	46,000
Cs-137	5.1	Tl	6.4
Cr (III)	80,000	Th-232	0.77
Cr (VI)	30	U-depleted	130 (ppm)
Co	4,600	U-natural	29 (ppm)
Cu	2,800		
Pb	400	U-233	86
Mn	390	U-234	13
Hg	23	U-235	10
Mo	380	U-238	67
Ni	1,500	V	540
		Zn	23,000

[a] SALs are reported in milligram/kilogram (mg/kg, ppm), except for isotopes of cesium, strontium, thorium, and uranium, which reported in pCi/g. Data provided by the US Environmental Protection Agency, Region III (October 27, 1995).

hafnium (Hf), indium (In), iodine (I), iron (Fe), magnesium (Mg), manganese (Mn), potassium (K), rare earth elements (REE), rubidium (Rb), scandium (Sc), selenium (Se), sodium (Na), strontium (Sr), sulfate (SO_4^{2-}), tantalum (Ta), thallium (Tl), titanium (Ti), tungsten (W), vanadium (V), zinc (Zn), and zirconium (Zr). Radioactive isotopes were not analyzed in this investigation because the Laboratory's Group ESH-18 performs annual sampling of soils and sediments for these constituents in both background (equivalent to fallout activities of radionuclides) and facility areas. Additional sampling of background soils for radionuclides may be conducted in the future.

Following sample preparation, Bandelier Tuff and soil samples were submitted to Group EES-1 for x- ray fluorescence (XRF), to Group CST-15 (formerly INC-5) for instrumental and delayed neutron activation analysis (INAA and DNAA), and to Group CST-9 (formerly EM-9) for EPA-SW846 methods including inductively coupled plasma mass spectrometry (ICPMS), inductively coupled plasma emission spectroscopy (ICPES), electrothermal vapor atomic absorption (ETVAA), cold vapor atomic absorption spectroscopy (CVAA), and ion chromatography (IC) analyses. The x-ray fluorescence, INAA, and DNAA techniques provide total element concentration within a solid sample. Appendix A contains INAA and DNAA results for Bandelier Tuff and soils and Appendix B describes EPA SW846 results for soils. Table 3 provides a listing of each analyte and appropriate analytical techniques. The procedures used for these analyses are described in detail in Gautier and Gladney (1986), Gladney *et al.* (1981), Gladney *et al.* (1980), and Garcia (1990).

Table 3. EPA-SW846 and LANL Analytical Techniques Used in LANL Background Soil Investigation

Element	Technique	Element	Technique
Al	ICPES	Mn	ICPES
As	ETVAA	Na	ICPES
Ba	ICPES	Ni	ICPES
Be	ICPES	Pb	ICPES
Ca	ICPES	Sb	ICPES
Cd	ICPES	Se	ETVAA
Cl	IC	Si	XRF
Co	ICPES	SO_4	IC
Cr	ICPES	Ta	ICPMS
Cu	ICPES	Th	ICPMS
Fe	ICPES	Ti	XRF
Hg	CVAA	Tl	ICPMS
K	ICPES	U	ICPMS
Mg	ICPES	V	ICPES

ICPES—inductively coupled plasma emission spectroscopy
ICPMS—inductively coupled plasma mass spectrometry
IC—ion chromatography
CVAA—cold vapor atomic absorption spectroscopy
ETVAA—electrothermal vapor atomic absorption spectroscopy
XRF—x ray fluorescence

Quality assurance was provided by concurrent analysis of different National Institute of Standards and Technology (NIST), US Environmental Protection Agency (US EPA), and US Geological Survey (USGS) reference materials described by Gladney *et al.* (1981) and Garcia (1990).

Soil samples were analyzed for total element concentrations following complete digestion using INAA and DNAA. Aliquots or splits from the same samples were also digested using concentrated HNO_3, HCl, and H_2O_2 (EPA Method 3050A) and were analyzed for the same elements using EPA SW846 methods, including ICPES, ICPMS, IC, and ETVAA. The lowest detection limits for specific analytes and species using ICPES, ICPMS, IC, and ETVAA were

0.08 (Be), 0.12 (Ta), 12 (sulfate), and 0.3 (As) ppm, respectively. Precision values for Be, Ta, sulfate, and As were ±10%, ±10%, ±10%, and ±20%, respectively. Precision values for other elements typically were ±10%. Quality-control samples, including duplicates and spiked samples, were analyzed at frequencies specified by the US EPA.

Soil samples submitted for ICPMS, ICPES, ETVAA, CVAA, and IC analyses were either completely digested using HF (Be, Cd, and Pb) or partly digested (extracted) using nitric acid (HNO_3). The sample digestion/dissolution step controls the leachability and, ultimately, the concentration of each analyte reported by the analytical laboratory. Many trace and major elements, including Al, Ba, Na, K, U, and Th, are structurally incorporated within primary mineral lattices and amorphous solids (primarily glass). Subsequently, HF digestion of a sample results in higher concentrations for elements than partial digestion using HNO_3 would provide. Other trace elements, including As and Be, are mainly concentrated on surfaces of soil particles that consist of clay minerals and ferric oxyhydroxide-ferric hydroxide (termed iron oxides) through adsorption processes. Under these circumstances, HF and HNO_3 digestions yield similar analyte concentrations. Therefore, the type of digestion of environmental samples strongly influences analytical results. Consistent and appropriate digestion procedures should be used to allow comparability of data.

Element leaching from soils is evaluated by comparing analytical results from HNO_3 digestion to those obtained from HF digestion. Large differences in concentrations of the total element and HNO_3-digested samples suggest that minimal redistribution of elements from primary silicates to secondary surface coatings has occurred and most of the element is chemically bound or tied up within the primary silicate minerals. Small differences in element concentrations between HNO_3-digested samples and total-element analyses suggest that elements have been largely mobilized and concentrated on surfaces and/or coprecipitated with acid-soluble phases.

Statistical Analysis of Background-Element Concentrations in Soils

Comparisons between site and background data are needed as part of the Resource Conservation and Recovery Act (RCRA) corrective-action process developed by the EPA. This report contains UTL values for different elements (metals and nonmetals). In this initial data set, soil horizons are grouped together for calculating an UTL value for each element. Additional statistical analyses, including calculation of a horizon-specific UTL for each element, will be performed as more background-element data are collected for soils. The ER Project follows the general guidance provided in "*Statistical Analysis of Ground-Water Monitoring Data*" (EPA, 1989). Details of this approach are presented in the background comparison guidance document for the ER Project (Ryti, 1995). Two types of statistical comparisons to background data are presented in this guidance document. The first method is based on calculation of the UTL for background data. The UTL is equal to the mean plus the standard deviation multiplied by k-factors (one-sided normal tolerance factors), using the 99th percentile at 95% confi-

dence. The UTL is a "hot measurement" test—meaning that site data that are greater than the UTL-calculated threshold value are "in excess" of normal maximum background concentration for a particular element. Values of UTL for naturally occurring metals and nonmetals in soil samples, which encompassed A, B, and C horizons at the Laboratory, are presented in Table 4. These values are also extrapolated for radioisotopes of K, Th, and U by assuming natural abundance of each isotope.

Table 4. List of Upper Tolerance Limits (UTLs) for LANL Soil Background Data

Analyte	SAL (mg/kg)	Mean[a] (mg/kg)	Standard Deviation (mg/kg)	UTL 99%,0.95 (mg/kg)	N	N > DL
Aluminum (LT)	78,000	19000	13800	123000	47	47
Antimony	31	2.45	0.36	2.5 (MAX)	46	2
Arsenic		4.4	2.5	11.6	46	46
Barium (LT)	5,300	161	129	1140	47	47
Beryllium		1.15	0.75	3.31	47	47
Cadmium	38	0.39	0.54	2.7 (MAX)	47	5
Calcium (LT)		5790	12500	54400	47	47
Chromium (Total)[b]		11.7	7.8	34.2	47	47
Cobalt	4,600	15.2	7.6	51.1	47	47
Copper	2,800	5.3	3.6	15.7	47	45
Iron		14500	7320	35600	47	47
Lead	400	15.0	8.3	39.0	47	44
Magnesium (LT)		2920	2150	16100	47	47
Manganese	390	343	238	1030	47	47
Mercury	23	0.05	0.01	0.1 (MAX)	48	4
Molybdenum	380	NA	NA	NA	NA	NA
Nickel	1,500	9.7	5.9	26.7	47	45
Potassium		2420	1304	6180	47	47
Selenium	380	0.43	0.41	1.7 (MAX)	46	23
Silver	380	NA	NA	NA	NA	NA
Sodium		577	453	1880	47	47
Strontium	46,000	NA	NA	NA	NA	NA
Thallium	6.4	0.27	0.24	0.9 (MAX)	45	21
Uranium, natural	29	0.86	0.43	2.09	46	46
Vanadium	540	25	14	66	47	47
Zinc	23,000	41	21	101	47	47
40-Potassium[c]		21.6	5.07	36.1	50	50
232-Thorium[c]	0.77	1.71	0.34	2.68	50	50
234-Uranium[c]	13	1.21	0.29	2.03	50	50
235-Uranium[c]	10	0.052	0.012	0.088	50	50
238-Uranium[c]	67	1.14	0.27	1.90	50	50

[a]Concentration values <DL (detection limit) were replaced by 1/2 of the DL.

[b]SAL for Chromium-III is 80,000 mg/kg and for Chromium-VI is 30 mg/kg.

[c]Data are converted from elemental concentrations reported in this LANL background report (units are pCi/g).

LT - UTL is based on log transformed data.

NA - data not available for LANL background.

MAX - Maximum value is reported, rather than the UTL.

PART I.

CHARACTERIZATION OF BACKGROUND SOILS AND THE BANDELIER TUFF— AN OVERVIEW

General Soil Parameters

Part I of this report presents an overview of soil characterization studies reported by Watt and McFadden (1992) and Longmire *et al.* (1993). Part II presents detailed discussions on the geochemistry, geomorphology, and pedology of each site. Results of these studies show that Laboratory soils have extreme diversity and variability in both soil properties and chemistry. Each soil profile described by Watt and McFadden (1992), according to procedures provided by Birkeland (1984), has been separated into soil horizons, and each soil horizon has been characterized

- ***in the field*** by its structure, color, consistency, clay films, and pore and root content; and
- ***in the laboratory*** for pH, calcium carbonate content, cation exchange capacity (CEC), solid-organic carbon content, particle-size distribution, bulk density, and iron content.

A summary of these soil parameters is presented in this report and more detailed information about these parameters is contained in Watt and McFadden (1992).

Soil Horizons

Soil consists of layers, or *horizons*, of mineral and/or organic matter in variable thicknesses that parallel the land surface and differ from the parent material in their morphological, physical, chemical, and mineralogical properties as well as their biological characteristics (Joffe, 1949; Birkeland, 1984; Soil Survey Staff, 1975). Soil horizons at the Laboratory generally are unconsolidated and consist of the O, A, B, K, C, and R horizons described below.

O horizons are characterized by surface accumulation of organic material (pine needles, leaves, twigs, and other forest litter) overlying a mineral soil (Birkeland, 1984). Several O horizons were described by Watt and McFadden (1992) at Site 4, Twomile Mesa.

A horizons are present at all soil profiles except Site 6, Frijoles Mesa, State Route 4 (Watt and McFadden, 1992). An A horizon accumulates humified organic matter mixed with a mineral fraction and occurs at the surface or below an O horizon.

B horizons underlie an O or A horizon and show little or no evidence of the original rock structure (Birkeland, 1984). The B horizon contains clay minerals, iron oxides, organic coatings, and other geochemically reactive phases that concentrate major and trace elements. Laboratory soils consist of

(1) weakly developed B horizons (see Table 5, *w* designations) that have minimal changes in physical and chemical properties relative to the parent material,

(2) clay-rich B horizons that have resulted in an increase in clay-size material over time (*t* designation in Table 5), and

(3) B horizons that have been influenced by the accumulation of calcium carbonate (*k* designation in Table 5).

Numerous B horizons were described at different soil profiles investigated during this study (Watt and McFadden, 1992). B horizons can also form as transitional horizons (that is, BA, BC; see Table 5) sharing physical and chemical attributes common to either A or C horizons.

K horizons are subsurface horizons so impregnated with alkaline earth carbonate that the morphology is determined by the carbonate (Gile *et al.*, 1966; Birkeland, 1984). Some well-developed soils at the eastern perimeter of the Laboratory contain K horizons at Site 4 and Site 7, Ancho Canyon mesas (Watt and McFadden, 1992).

C horizons are subsurface horizons that lack properties of A and B horizons but include chemical weathering such as accumulation of silica and calcium carbonate, mineral oxidation, and gleying (Birkeland, 1984). C horizons are ubiquitous at the Laboratory and are associated with parent materials (Watt and McFadden, 1992).

R horizons consist of consolidated bedrock underlying soil horizons (Birkeland, 1984).

Concentration distributions, including minimum, arithmetic mean, and maximum, for several elements within the A, B, and C horizons are shown in Figs. 5, 6, and 7, respectively. Soil samples were digested using HNO_3 before chemical analyses that employed EPA-SW846 analytical methods. Concentration units are parts per million (ppm) for most elements shown in these figures except Al and Fe, which are reported as weight percent (wt%). The number of samples collected from each horizon varies; most samples were collected from B horizons (n = 27), which are geochemically important because of their high concentration of iron oxides and clay minerals that control the transport and fate of contaminants at sites. A smaller number of samples was collected from the A and C horizons (n = 12 for each horizon). Most of the elements are log-normally distributed in the soil horizons, however, and the log-normal mean is greater than the arithmetic mean. Ranges in element distribution can exceed a factor of 10 for most of the elements plotted in Figs. 5, 6, and 7. These illustrations can be used to compare the concentration of element ranges with site-specific soil data if it is clear from which soil horizon(s) the

Table 5. Soil Sample Location and Soil Horizon Collected During Soil Background Investigation

Soil Profile	Sample Number FS	Sample Date (year, month, day)	Soil Horizon
Lower Los Alamos Canyon near Tsankawi			
	2077	92 06 25	A
	2078	92 06 25	C
	2079	92 06 25	2Cb
EG&G Gully, East Road	2021	92 08 07	A1
	2013	92 08 07	Bt
	2011	92 08 07	Bw
	2012	92 08 07	CB
	2010	92 08 07	Bwb
	2022	92 08 07	CBb
	2023		C
Upper Los Alamos Canyon, Los Alamos Reservoir Road			
	2018F	92 08 01	A1
	2017F	92 08 01	A2
	2024	92 08 01	BA, 2020F = duplicate
	2019F	92 08 01	Bw
	2016F	92 08 01	C
	2000	92 08 07	Ab
	2000F	92 08 07	Ab, fine
	2015F	92 08 01	Bwb
Twomile Mesa North Trench End			
	2035	92 06 08	A, 2036 = duplicate
	2027	92 06 08	Bw
	2056	92 06 08	2Bt1b
	2028	92 06 08	2Bt2b
	2043	92 06 08	2Bt3b
	2033	92 06 05	Fracture Fill
	2037		E
	2039		Crb
	2040		BC
	2042		A
	2052		AE
	2059		Cr
	2062	92 06 06	R
	2065	92 06 08	Bt3
	2067		Bt1
Twomile Mesa South Trench End			
	2045	92 06 10	A
	2066	92 06 10	Bw
	2068	92 06 10	2Bt1b, 2069 = duplicate
	2044	92 06 10	2Bt2b
	2031	92 06 10	CBt
	2026	92 06 10	R
	2038		B/R
	2055	92 06 10	Humic layer
Ancho Canyon Mesa, TA-39, State Road 4			
	2032	92 06 12	A1
	2053	92 06 12	A2
	2061	92 06 12	Bt
	2057	92 06 12	Bwkb, 2058 = duplicate
	2046	92 06 12	Btkb, 2047 = duplicate
	2034	92 06 12	Bwkb
	2060	92 06 12	2Cr

Table 5. (cont)

Soil Profile	Sample Number	Sample Date (year, month, day, time)	Soil Horizon
Water Tanks Trench, TA-16, West Jemez Road			
	2054	92 06 18	A
	2064	92 06 18	BA
	2051	92 06 18	2Bt1b
	2049	92 06 18	2Bt2b, 2041 = duplicate
	2048	92 06 18	2Bt3b
	2063	92 06 18	2CB
	2001	92 06 24	Base Colluvium
	2006	92 06 24	$CaCO_3$ Zone 3, 2025 = duplicate
	2007	92 06 24	$CaCO_3$ Zone 2
	2008	92 06 15	Oxidized Zone
	2009	92 06 15	Reduced Zone
	2030	92 06 18	$CaCO_3$ Zone 1
	2050	92 06 10	Organic Matter
Fracture, TA-46			
	2070	92 09 16	Bandelier Tuff, fresh sample
	2071	92 09 16	Fracture Fill A
	2072	92 06 16	Fracture Fill B
	2073	92 06 16	A
	2074	92 06 16	Bandelier Tuff, fresh sample
	2075	92 06 16	Coarse Fracture Fill (outer)
	2076	92 06 16	Fine Fracture Fill (inner)
Frijoles Mesa, TA-49 State Route 4			
	2004	92 06 24	Bw
	2005	92 06 24	Bwk
	2002	92 06 24	2CB
	2003	92 06 24	R, Bandelier Tuff (weathered)

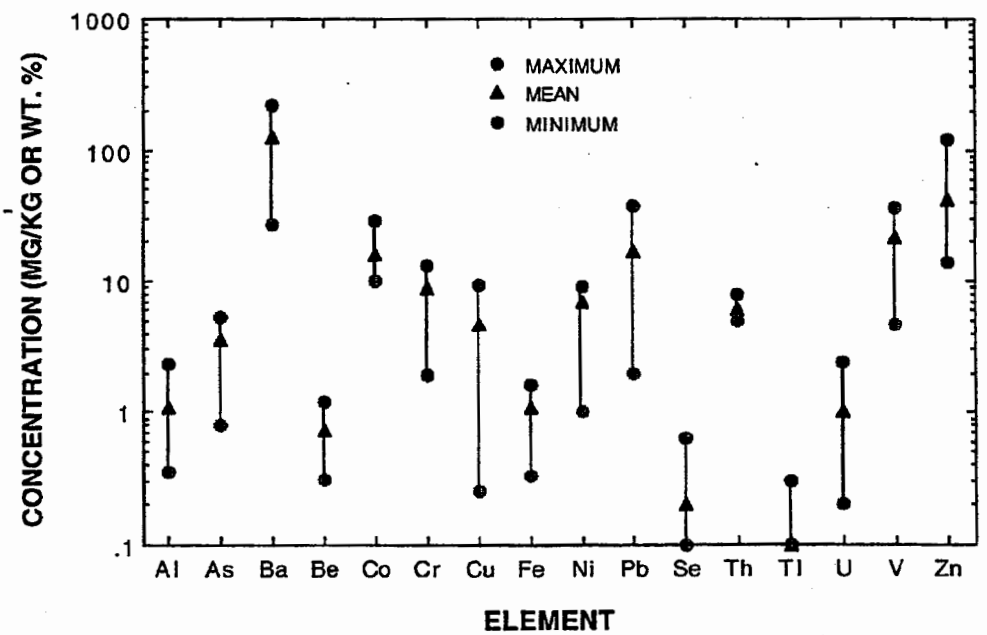

Fig. 5. Element concentrations in A horizons of background soils, Los Alamos., New Mexico. Concentrations of Al and Fe are in units of wt.%; other elements are in units of mg/kg (ppm).

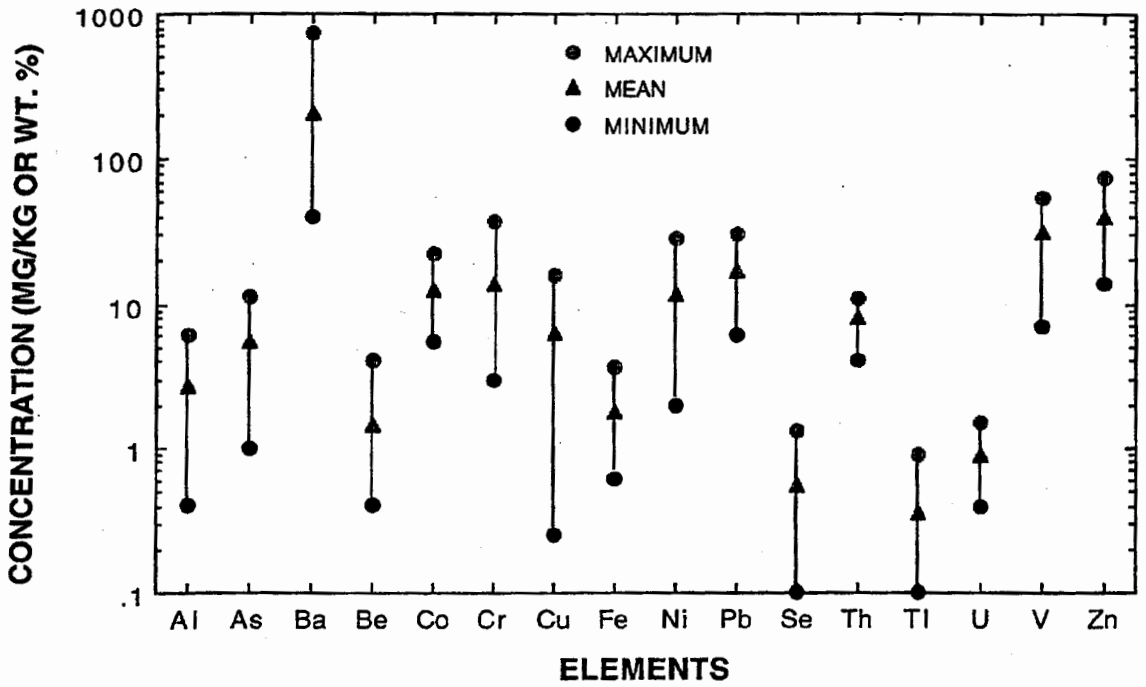

Fig. 6. Element concentrations in B horizons of background soils, Los Alamos, New Mexico. Concentrations of Al and Fe are in units of wt.%; other elements are in units of mg/kg (ppm).

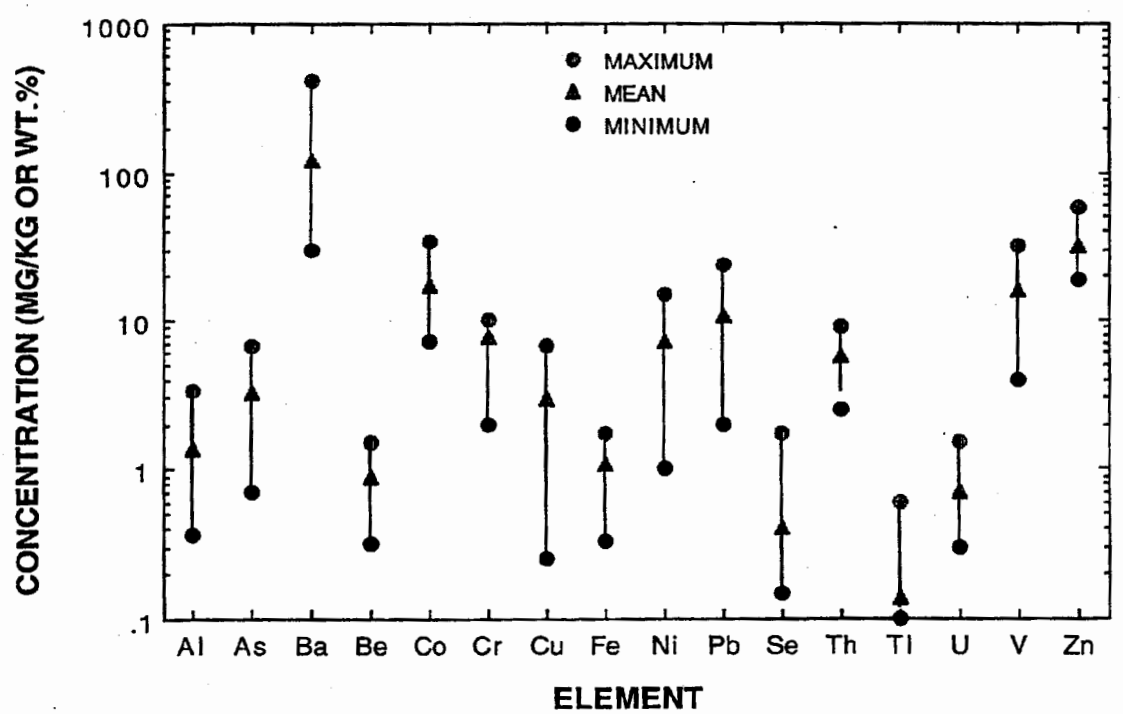

Fig. 7. Element concentrations in C horizons of background soils, Los Alamos, New Mexico. Concentrations of Al and Fe are in units of wt.%; other elements are in units of mg/kg (ppm).

samples are collected. Additional statistical analyses will be performed as more background-element data are collected.

Figure 8 shows mean-element concentrations within A, B, and C horizons for Laboratory soils. In general, the B horizon concentrations of most trace elements (Al, As, Ba, Be, Cr, Cu, Fe, Ni, Se, Th, Tl, and V) are higher than those of A and C horizons. This trace-element enrichment within B horizons results from the presence of geochemically-reactive phases (primarily clay minerals and iron oxides) and is discussed in more detail in the following sections of this report. The A horizons sampled during this investigation contain higher concentrations of U and Zn than the B and C horizons, and the C horizon concentrations of Co are higher than those of the A and B horizons.

Primary and Secondary Solid Phases and Parent Material

Variations in soil-element concentrations are related both to chemical characteristics of a particular soil horizon and to parent material, which includes alluvial fans, sheet-wash material, colluvium, fallout pumice (El Cajete), wind-blown sediment (loess), the Bandelier Tuff, and Tshicoma dacite. Mineralogical data have been collected from most of the Bandelier Tuff, and the following discussion focuses

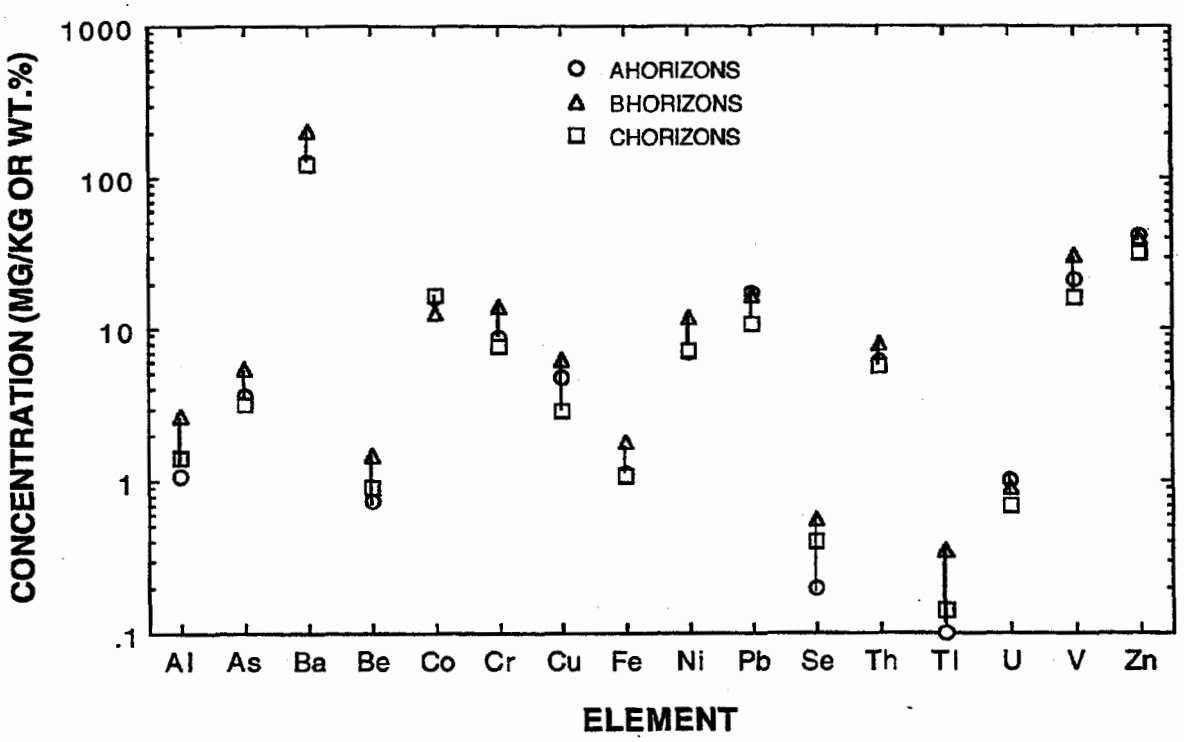

Fig. 8. Element mean concentrations of background soils, Los Alamos, New Mexico. Concentrations of Al and Fe are in units of wt.%; other elements are in units of mg/kg (ppm).

on Bandelier Tuff as an initial source of parent material for soils. Primary major minerals, secondary soil minerals, and solid organic matter occur within the soil profiles sampled and characterized during this investigation.

Primary major minerals and solid phases found in the Bandelier Tuff include tridymite, quartz, feldspar, and glass (Broxton *et al.*, 1995). Minor and trace minerals comprise smectite, hornblende, mica, hematite, magnetite, kaolinite, gypsum, allanite, and chevkinite.

Secondary soil minerals include aluminum oxides, iron oxides, smectite, illite, kaolinite, calcite, gypsum, and manganese oxides. Some of the more important secondary soil phases, organic matter, and their associated trace elements include Fe and Al oxides (Be, B, P, V, Mn, Ni, Zn, Mo, As, Se, U); Mn oxides (P, Fe, Co, Ni, Zn, Mo, As, Se, Pb); calcium carbonates (As, Se, P, V, Mn, Fe, Co, Cd, U); illites (B, V, Ni, Co, Cr, Cu, Zn, Mo, As, Se, Pb); smectites (B, Ti, V, Cr, Mn, Fe, Co, Ni, Cu, Zn, Pb, U); and organic matter (Al, V, Cr, Mn, Fe, Ni, Cu, Zn, Cd, Pb, U) (Sposito, 1989). These trace elements are chemically associated with solid phases through adsorption and coprecipitation reactions.

The origin(s) of soils on the Pajarito Plateau is a complex issue to address because the parent material consists of a variety of the geologic media listed above. The 1.2- to 1.6-Ma Bandelier Tuff (Tshirege and Otowi Members) probably is the main parent material for most of the soils at the Laboratory. The Bandelier Tuff contains varying amounts of glass (0 to 88 wt%) (Broxton *et al.*, 1995), which is the most soluble silicate phase and is of great importance as a parent material. The fine size and glassy nature of the particles, as well as the high porosity and permeability of the Bandelier Tuff and related sedimentary deposits, enhance weathering and physicochemical and biological interactions in soils. Glass is a major constituent of the soils observed at the Laboratory. Rapid weathering of glass releases elements to solution faster than crystalline phases can form. Subsequently, soil solutions become oversaturated with poorly ordered solid phases such as ferrihydrite, allophane, and imogolite. Formation of noncrystalline or poorly developed crystalline iron oxides rather than crystalline forms is initially more favored in soils derived from volcanic ash in wet climates (Shoji *et al.*, 1993; Childs *et al.* 1991). Weathering conditions for glass in the Bandelier Tuff at higher elevations with more precipitation may contribute to the formation of ferrihydrite ($Fe_{10}O_{15}{\cdot}9H_2O$) and amorphous $Fe(OH)_3$ in A horizons, in which high concentrations of silicic acid and iron are released to solution. Such detailed mineralogical characterization of the soils found on the Pajarito Plateau will provide useful information about the stability of these trace minerals.

If there is a pedogenic relationship between the Bandelier Tuff and soils, there should be similarities in major- and trace-element chemistry between the two geologic media. Figure 9 shows the product index *vs* the weathering potential index for two diverse soil profiles (Site 1: Lower Los Alamos Canyon; poorly developed, and Site 7: Ancho Canyon mesas; well developed) and the Bandelier Tuff. The product index and weathering potential index, presented in Birkeland (1984), are

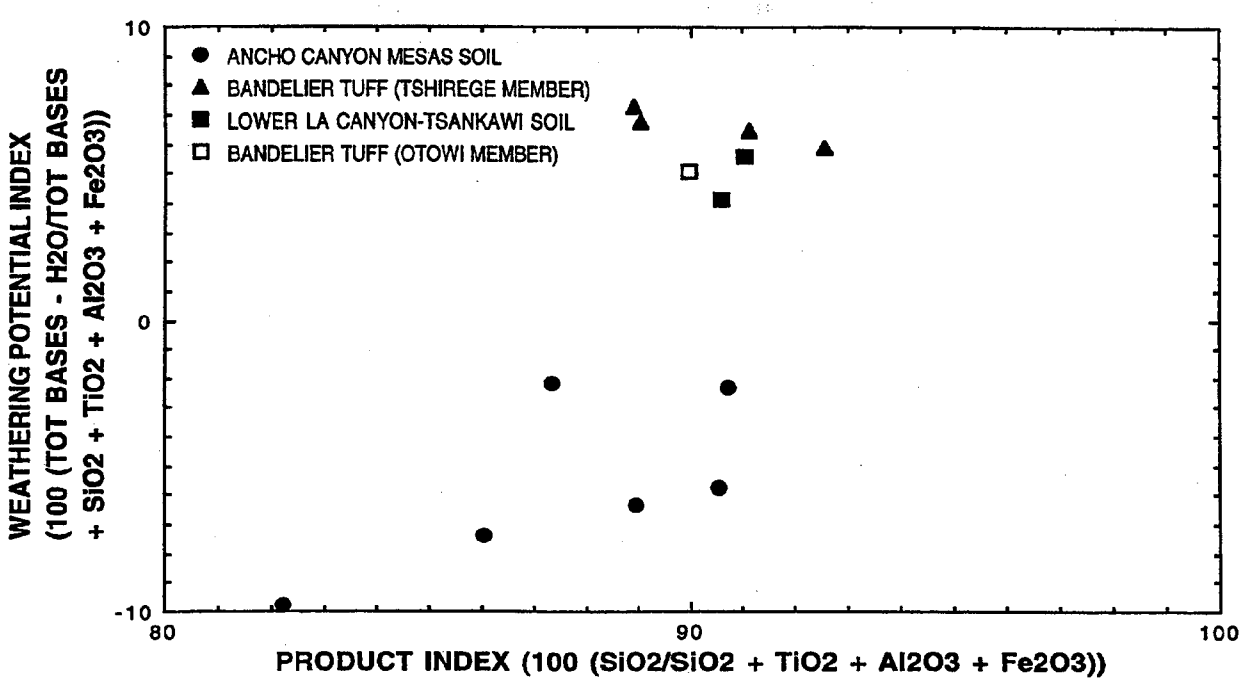

Fig. 9. Product index vs weathering potential index for background soils, Los Alamos, New Mexico.

quantitative parameters that decrease as soil development proceeds as a result of increasing clay-mineral and iron-oxide content and silica remobilization. The product index and weathering potential index do not differentiate dust accumulation from chemical and physical weathering, and dust accumulation probably is an important component in soil formation on the Pajarito Plateau.

Titanium concentrations can also increase in soils over time because of the low solubility of resistate minerals, including rutile and anatase, which contribute to decreasing product and weathering potential indices. Alternatively, Ti could be concentrated within the dust; the additional chemical characterization of dust will certainly provide useful data for this investigation. Elements that act as bases in soil solution, including Ca^{2+}, Mg^{2+}, Na^{+}, and K^{+}, can either be leached or concentrated in soils, depending on specific dissolution-desorption (leaching) and precipitation-adsorption (concentrating) reactions.

The Bandelier Tuff is characterized by a narrow weathering potential index (5.8 to 7.4) and a moderately narrow product index (88.9 to 92.4). Titanium concentrations are highest in Unit 4 (youngest) and are lowest in Unit 1 (oldest) of the Tshirege Member. Consequently, Unit 1 has the highest product index (92.4) and Unit 4 has the lowest product index (88.9); Unit 3 (89.0) is lower than Unit 2 (91.0). The weathering potential index can be positive when water content is less than the summation of total bases, or it can be negative when the water content is greater than the

summation of total bases. A negative weathering potential index occurs as hydrated minerals, such as clay minerals and gypsum, accumulate in soils. Well-developed soils generally have a lower weathering potential index than poorly developed soils do. Field observations indicate that the poorly developed soil at Site 1 is mainly derived from the Bandelier Tuff (primarily the Otowi Member) and possibly from preexisting soils; accordingly, this site plots close to the Otowi Member and Unit 2 of the Tshirege Member (Fig. 9). Soils at Site 7 are well developed and consequently, their product and weather potential indices are lower than those of the Bandelier Tuff and Site 1 soils. From field observations and the relatively low product index and weathering potential index values shown in Fig. 9, it appears that soils at Site 7 are not directly derived from the Bandelier Tuff and probably have multiple sources of parent material. Soils at the other sites are expected to plot between these two end-member soils as shown in Fig. 9. Further work will be required to reveal the sources of parent material for soils forming on the Pajarito Plàteau.

Clay-Size Material

The occurrence of clay-rich horizons is particularly relevant to the transport and fate of numerous inorganic and organic contaminants found at the Laboratory. Variation in clay-mineral content is significant within the soils and, consequently, the extent of contaminant mobility varies with the presence of geochemically reactive phases, including clay minerals, iron oxides, solid organic matter, and carbonate minerals.

Clay-rich horizons typically alter the local hydrologic environment by providing low permeability and low hydraulic conductivity zones, increasing the water-holding capacity of the horizon and contributing to an overall increase in the degree of chemical weathering (Sposito, 1989; McBride, 1994).

Table 6 shows ranges of hydraulic conductivities for different rocks and unconsolidated deposits; these ranges may also apply to unconsolidated deposits found on the Pajarito Plateau.

Table 6. Range of Values of Hydraulic Conductivity (Modified from Freeze and Cherry, 1979)

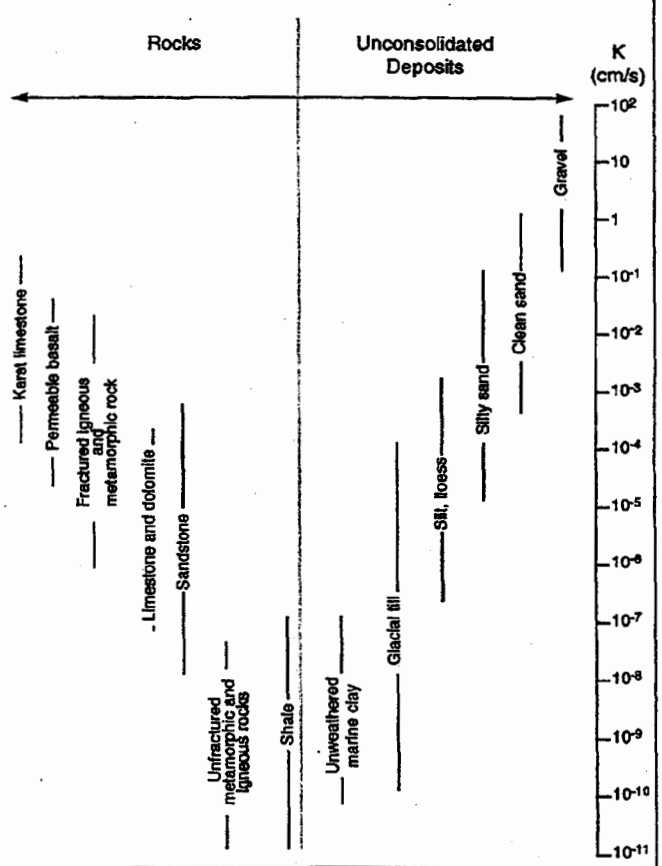

Soils found on the Pajarito Plateau display textures that vary from clay- and silt-size material to gravel. Hydraulic conductivities of soils found on the Pajarito Plateau thus probably range from 10^{-6} to 10 cm/s (see Table 6), although few data are available at the Laboratory.

Clay-size material (<2 μm) in all the soil samples ranges from 2.4 wt% at Site 1 (lower Los Alamos Canyon near State Route 4) within a C horizon to 63 wt% at Site 4 (Twomile Mesa, TA-69) within a B horizon (Watt and McFadden, 1992). This size fraction, however, is heterogeneous in mineralogy and does not consist entirely of clay minerals, as discussed below. In clay-size fractions, characteristically, the smallest particle diameters have relatively large surface areas—an important factor in controlling the extent of adsorption of trace elements. Figure 10 illustrates this point by comparing the concentration ranges of As and Be to abundances of clay-size material at Sites 1 and 7 on a mesa at TA-39 (Ancho Canyon mesas). The As and Be are found in higher concentrations at Site 7, where the soil is characterized by higher abundances of clay-size material concentrated within B horizons. The TA-39 soil is more developed than that of the lower Los Alamos Canyon soil; thus, higher concentrations of trace elements can be expected in the more strongly developed soils at the Laboratory.

Heterogeneity in the clay-size material can reflect variations in parent material, age, topography, eolian input, and degree of chemical weathering (Birkeland, 1984; Sposito, 1989; and McBride, 1994).

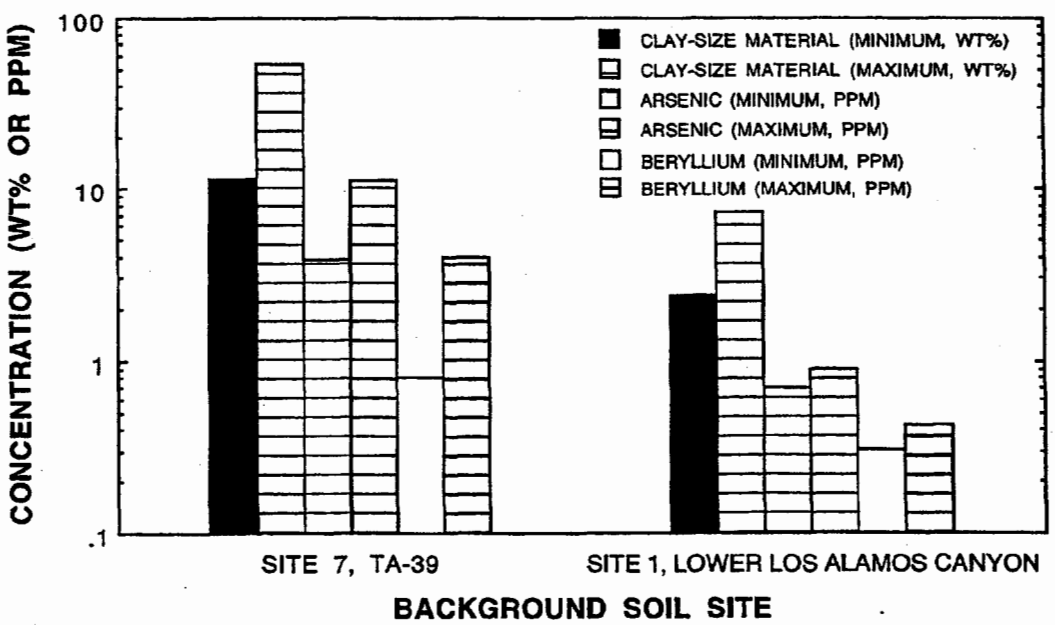

Fig. 10. Background soil site vs concentration ranges of clay-size material (wt%) with concentrations of arsenic and beryllium (ppm), background soils, Los Alamos, New Mexico.

An increase in clay content may reflect the presence of dust, pedogenic clays or may be related to original composition of the parent material.

Figure 11, a bivariate plot of clay-size material *vs* total Al_2O_3 content for all of the B horizons sampled during this study, shows a positive correlation ($r^2 = 0.65$) between these two variables. Most of the B horizons have less than 60 wt% clay-size material (Watt and McFadden, 1992), which suggests that the Al_2O_3 content of the soils reflect the Al_2O_3 content of the different parent materials, including colluvium, dust, sheet wash material, and the Bandelier Tuff. Trace to minor amounts of clay minerals mixed with the dominant framework silicate minerals (feldspars) and glass contribute to the Al_2O_3 content of the soils. Clay minerals within the clay-size fraction include illite, kaolinite, and mixed-layer smectite; results are from x-ray diffraction analyses (XRD) (Davenport, 1993, and personal communication, P. Eberly, Department of Earth and Planetary Sciences, University of New Mexico, September 15, 1993). Typical Al_2O_3 concentrations (in wt%) found in different clay minerals, including the mean and range, are 21.93 (15.20 to 34.00) for smectites/montmorillonites-beidellites; 26.35 (21.40 to 34.64) for illites; 24.79 (18.1 to 34.50) for mixed layer illite/montmorillonites; and 37.05 (29.96 to 40.22) for kaolinites (Weaver and Pollard, 1973). Structurally disordered aluminosilicates such as allophane and imogolite probably are also present in the clay-size fraction.

Figure 12 is a bivariate plot of SiO_2 *vs* Al_2O_3 for B-horizon soil samples and shows an inverse relationship between these two oxides. Clay minerals have lower SiO_2 concentrations than feldspars; however, they generally have higher

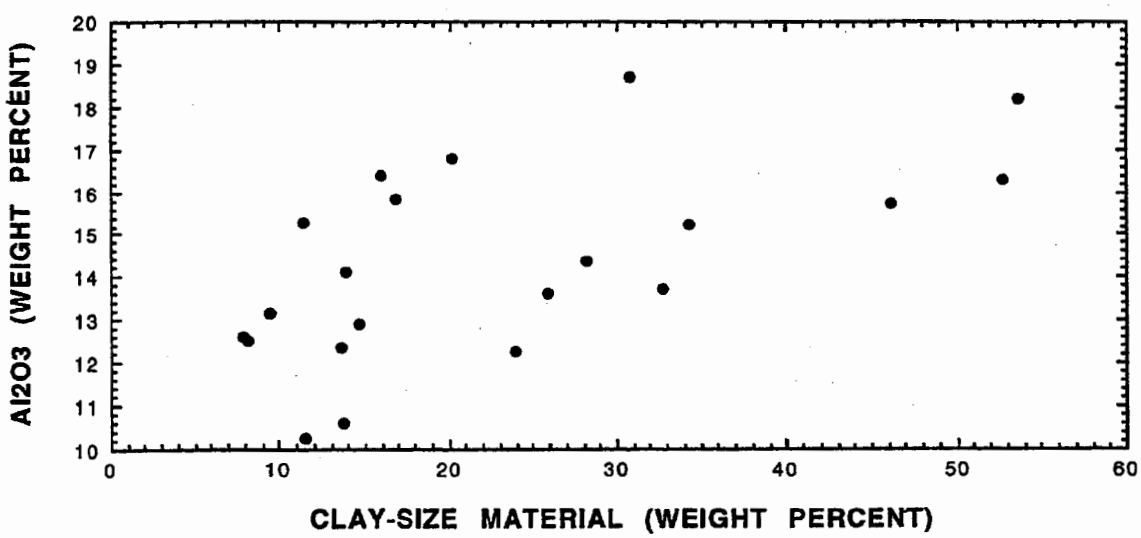

Fig. 11. Clay-size material vs Al_2O_3 concentration in B horizons, background soils, Los Alamos, New Mexico.

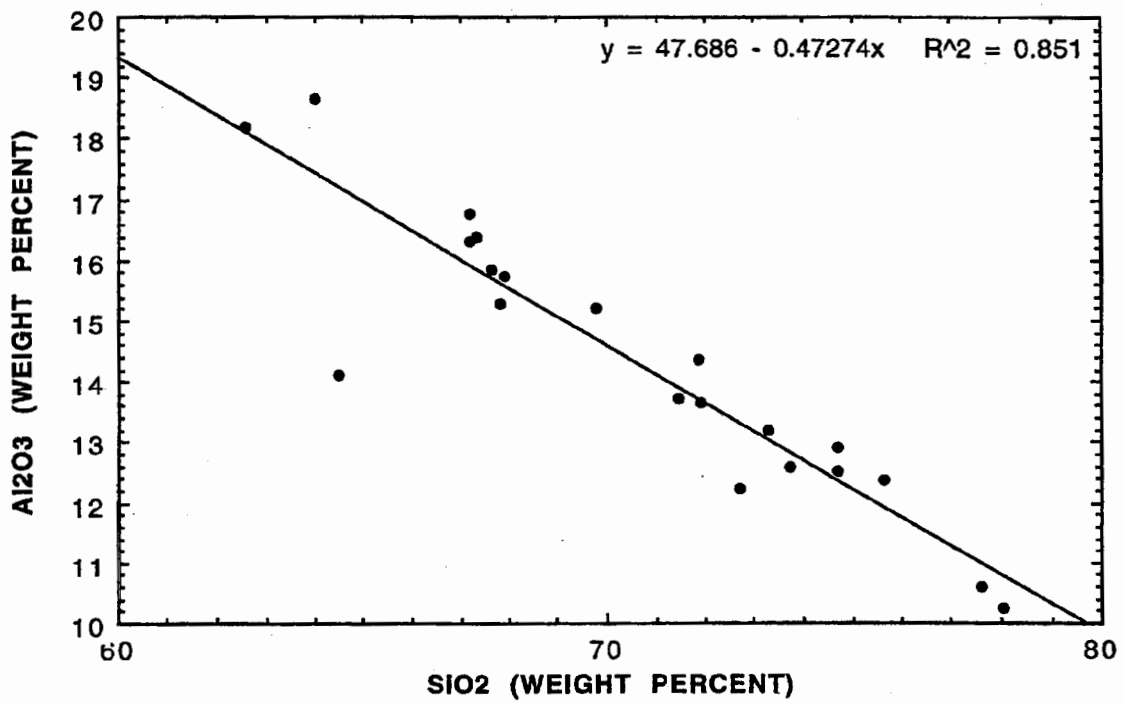

Fig. 12. SiO_2 Concentration vs Al_2O_3 concentration in B horizons of background soils, Los Alamos, New Mexico.

concentrations of Al_2O_3 than feldspars (Sposito, 1989; McBride, 1994). The enrichment of Al_2O_3 and depletion of silica in clay minerals result from hydrolysis reactions involving glass and framework silicates. Chemical weathering of glass, represented by Al_2O_3-SiO_2, to form allophane ($Si_3Al_4O_{12}{\cdot}nH_2O$) and imogolite ($Al_2SiO_3(OH)_4$) are shown in the following reactions:

$$2(Al_2O_3\text{-}SiO_2) + H_4SiO_4{}^0 = Si_3Al_4O_{12}{\cdot}2H_2O \qquad (1)$$

and

$$2(Al_2O_3\text{-}SiO_2) + 2H_2O = Al_2SiO_3(OH)_4 \ . \qquad (2)$$

Feldspars may weather to smectite through hydrolysis:

$$4KAlSi_3O_8 + 0.5Ca^{2+} + 2H^+ + 10H_2O = K[Si_{7.5}Al_{0.5}]Al_{3.5}Ca_{0.5}O_{20}(OH)_4 + 4.5Si(OH)_4{}^0 + 3K^+ \ . \qquad (3)$$

Equation (3) illustrates that the weathering of primary silicates is characterized by loss of tetrahedrally coordinated Al, consumption of protons, and release of silica, Ca^{2+}, and K^+. Gibbsite and kaolinite are the final weathering minerals formed from feldspars.
In addition to hydrolysis reactions, translocation of material from overlying horizons may also concentrate clay minerals in B horizons.

Figure 13 is a bivariate plot of clay-size material *vs* Fe content for all of the B horizons sampled during the study. The correlation ($r^2 = 0.72$) between these two variables is good—suggesting that iron oxides probably occur as coatings and intergrowths with clay minerals—which is consistent with mineralogical results reported by Sposito (1989) and McBride (1994). The dominant Fe-bearing phases occurring in the Pajarito Plateau soils probably include amorphous $Fe(OH)_3$, goethite (α-FeOOH), and hematite (α-Fe_2O_3); however, the exact mineralogy has not been determined from XRD analyses. These phases have been reported in numerous soils characterized worldwide (Sposito, 1989; Dixon and Weed, 1990).

Soil pH

Laboratory-determined soil pH values range from 5.2 (for a sample obtained from an O horizon at Site 4, Twomile Mesa at TA-69) to 8.2 (for a sample collected from a carbonate-rich zone at Site 5, Water Tanks Trench, TA-16 (Watt and McFadden, 1992). Solid organic carbon, possibly present as humic and fulvic acids, is concentrated in O and A horizons containing carboxylic acids that deprotonate under moderately acidic (4.5) conditions. Other organic acids with pka ($-\log_{10} K_{acid}$)values ranging from 3 to 7 may also control soil pH within the O and A horizons. This deprotonation results in acidic pH conditions within O and A horizons. In addition, enhanced biological activity

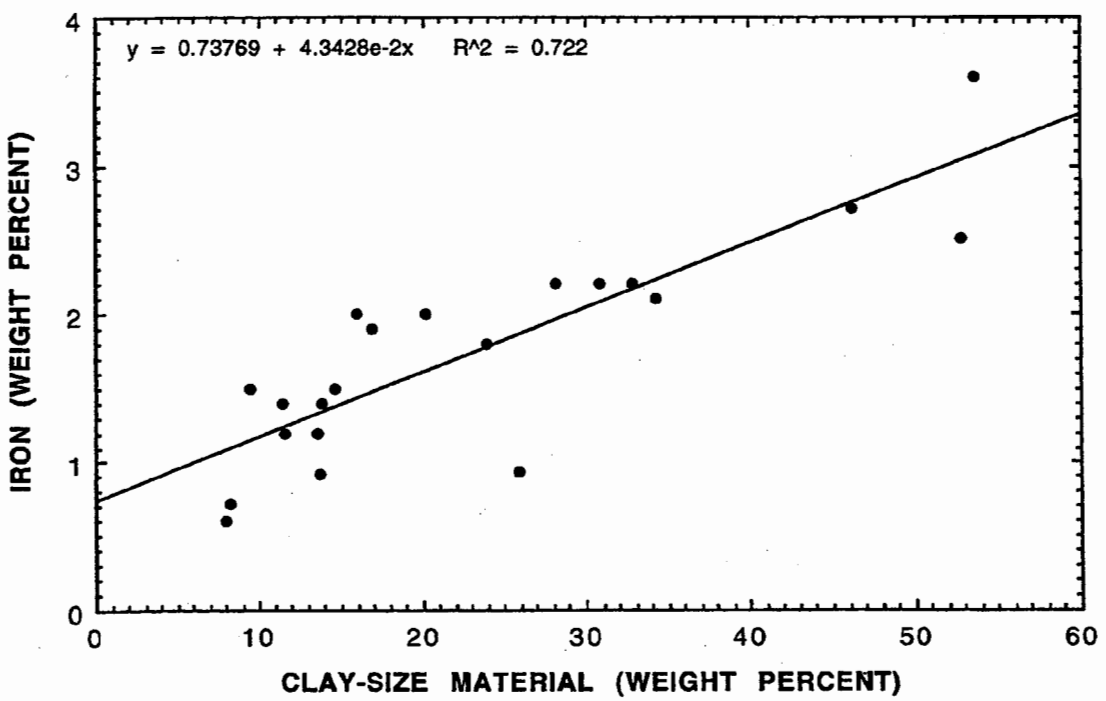

Fig. 13. Clay-size material vs Fe concentration in B horizons, background soils, Los Alamos., New Mexico.

in O horizons produces a high partial pressure of CO_2 gas, which reacts with soil-pore water and thereby decreases soil pH. Poorly developed soils at Laboratory sites tend to have lower pH values (5.4 to 6.5) in the absence of carbonate horizons; well-developed soils have higher pH values (7.0 to 8.2), which are primarily attributed to the presence of calcium carbonate (K) horizons. The B horizons at the Laboratory tend to show variability in pH values (5.4 to 7.9) but also tend to be dominantly characterized by alkaline pH values. Soil pH in pore waters of the B, C, and K horizons is dominantly controlled by calcium carbonate and partial pressure of CO_2 gas (Sposito, 1989; Drever, 1988). Soil pH is an important parameter that controls precipitation/dissolution and adsorption/desorption reactions. Anion exchange and adsorption usually occurs under lower pH conditions than those of cation exchange and adsorption. Contaminants found in aqueous solutions at the Laboratory probably occur both as anions ($UO_2(CO_3)_2^{2-}$, $H_2AsO_4^-$, $HAsO_4^{2-}$, Cl^-) and as cations (Ba^{2+}, $BeOH^+$, $^3H^+$ as HTO), based on speciation calculations using thermochemical data tabulated in Grenthe *et al.* (1992) and Rai and Zachara (1984).

Calcium Carbonate Content

Calcium carbonate content of the soils is highly variable, ranging from 0.1 wt% in a CBt horizon at Site 4, Twomile Mesa, to 100 wt% in a K horizon at Site 7, Ancho Canyon mesas (Watt and McFadden, 1992). Most of the calcium carbonate found in soils on the Pajarito Plateau probably originates from wind-blown or atmospheric sources (Watt and McFadden, 1992). Carbonate chemistry is important in controlling soil pH, providing active adsorption sites for anionic and cationic adsorbates, providing ligands for metal complexing—especially for uranyl [U(VI)], enhancing the stability of smectite characterized by a high cation exchange capacity (CEC), and controlling hydraulic conductivity. Carbonate-rich horizons likely reflect climatic conditions that favor relatively high amounts of atmospheric dust that is available for deposition. Calcium carbonate is an important adsorbent for cations (Cd^{2+}, Zn^{2+}, Mn^{2+}, Co^{2+}, Ni^{2+}, Ba^{2+}) and anions (PO_4^{3-}, SeO_3^{2-}, and possibly $UO_2(CO_3)_2^{2-}$), where solution pH and calcium carbonate concentration are the most important factors controlling adsorption processes (Zachara *et al.*, 1993). Calcium carbonate content is discussed in more detail in specific soil profile sections below.

Cation Exchange Capacity

The CEC varies from 3 to 28.5 meq/100 g of soil, which is reflective of the different types of clay minerals present in the soils. Figure 14 is a bivariate plot of measured CEC values *vs* clay-size material, showing that CEC generally increases with increasing clay content. Because the B horizons have the highest clay mineral content, they also have the highest CEC. Higher CEC values are associated with 2:1 (octahedral:tetrahedral layers) clay minerals, such as smectite or mixed-layer smectite, whereas the lower CEC values are representative of 1:1 clay minerals, including kaolinite (Sposito, 1989; McBride, 1994). Clay minerals with higher CEC values are geochemically more reactive (as a result of larger surface area) than those with lower CEC values. Clay minerals and other adsorbents with larger surface areas have higher adsorption capacities than clay minerals with smaller surface areas (Sposito, 1989; McBride, 1994).

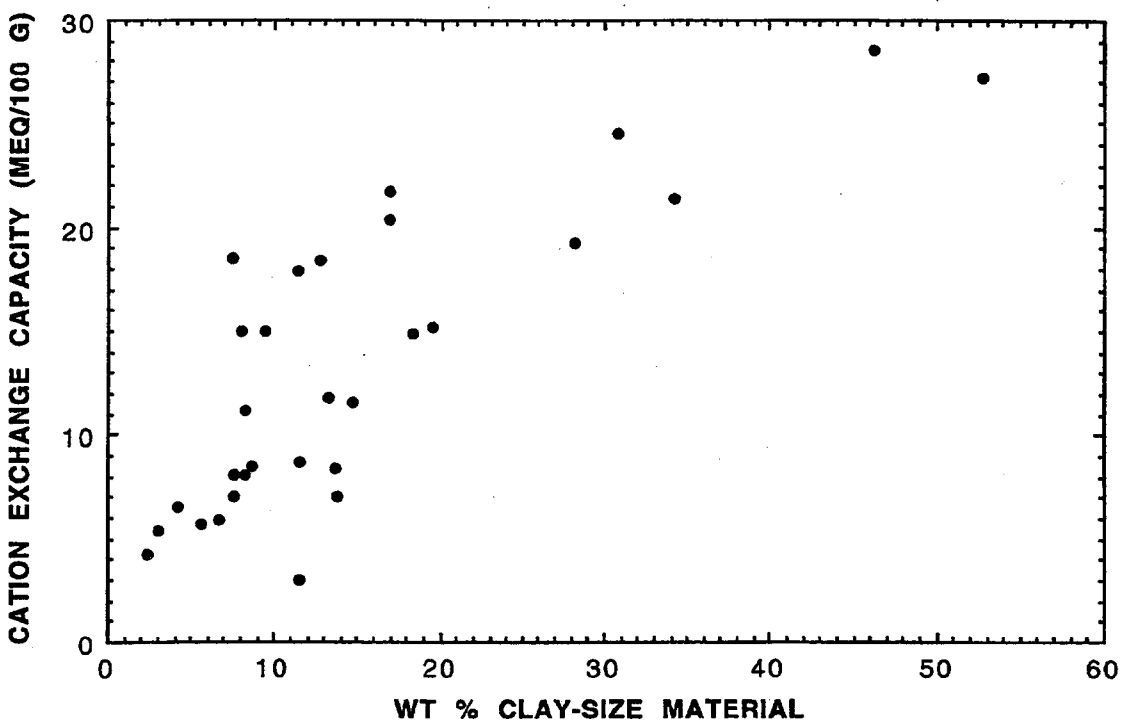

Fig. 14. Clay-size material vs cation exchange capacity in background soils, Los Alamos, New Mexico.

Solid Organic Carbon

Solid organic carbon (SOC) content ranges from 0.1 to 2.8 wt% for soil samples characterized during this investigation. The SOC content typically is highest in the O horizons, especially at Site 3, upper Los Alamos Canyon. In general, soil profiles described at or near the western perimeter of the Laboratory at higher elevations tend to have a higher SOC content than soil profiles described at the eastern boundary of the Laboratory at lower elevations. Humic substances, consisting of humic and fulvic acid compose most of the SOC found in soils (Thurman, 1985; Stevenson, 1994; Sposito, 1989). Solid organic carbon is important in controlling soil pH within O and A horizons chiefly by forming carboxylate anions and releasing protons to solution, providing ligands for metal complexing, enhancing oxidation-reduction reactions with Fe and Mn minerals (Stumm and Morgan, 1981), providing hydrophobic sorption sites for anthropogenic organic compounds such as benzene, trichloroethene, and trichloroethane (Thurman, 1985; McBride, 1994), and providing relatively high CEC values for specific horizons (Sposito, 1989).

Selected Trace-Elemental Distributions in Soils

Results of selected trace-element distributions found in background soils are summarized in Table 7. Complete soil analyses are provided in Appendixes A and B. Soil digestion procedures

TABLE 7. Background Elemental Concentrations in Soils, Los Alamos, New Mexico

	Nitric Acid Dissolution (EPA-SW846)			INAA or DNAA (Uranium Only)		
Element	Number of Samples	Mean	Range	Number of Samples	Mean	Range
As	72	4.9	0.5 - 13.6	67	5.04	1.20 - 10.81
Ba	72	176	24 - 730	75	459	125 - 829
Be	72	1.23	0.18 - 4.00		-	-
	75	2.37[b]	1.00 - 4.40			
Co	72	15.2	5.5 - 34	75	7.14	0.44 - 23.35
Cr	72	12.2	1.9 - 37.0	74	34.74	2.03 - 71.07
Cu	67	6.6	0.6 - 16.0		-	-
Fe (wt%)	72	1.51	0.33 - 3.60	75	2.37	1.09 - 4.86
Ni	70	10.3	2.0 - 28.0		-	-
Pb	69	16.7	4.0 - 37.0		-	-
		28.4[b]	18.0 - 56.0			
Se	41	0.75	0.30 - 2.40		-	-
Th	72	7.1	0.6 - 15.0	75	16.06	10.09 - 27.30
Tl	40	0.42	0.20 - 0.90		-	-
U	72	0.94	0.20 - 2.40	75	3.41	1.54 - 6.73
V	72	26.6	4.0 - 56.0	72	48.95	11.54 - 113.10

[a]Data are reported in parts per million (ppm) unless otherwise noted.
[b]Hydrofluoric acid used in sample dissolution.

consisted of HF (Be, Cd, and Pb) or HNO_3 sample digestion before chemical analyses—using EPA-SW846 methods—including AA, ICPES, ICPMS, and IC as well as other available analytical techniques such as INAA and DNAA.

Arithmetic mean and ranges for analyte concentrations are also provided in Table 7. Generally, these data are similar to soil data reported from other sources summarized in Table 8, including Ferenbaugh *et al.* (1990) for Sigma Mesa on the Pajarito Plateau and Schacklette and Boerngen (1984) for many different locations in the United States. Samples collected by Ferenbaugh *et al.* (1990) consist of shallow (6-in.) grab samples from a portion of Sigma Mesa, but without specific reference to soil horizon(s). Laboratory soils contain higher concentrations of Th and U (see Table 7) than are shown for other soils listed in Table 8 because of their different parent materials (sheet-wash material, colluvium, wind-blown sediment, El Cajete), which were derived from U- and Th-rich volcanic rocks on the Pajarito Plateau.

Concentrations for Laboratory soils fall within the range of elemental concentrations reported elsewhere in the United States (Schacklette and Boerngen, 1984, Table 8); however, the mean values for Laboratory soils are higher for some elements, including Be, Br, Mn, Pb, Rb, Th, Ti, and U. (Table 5 provides brief descriptions of soil and rock samples collected at each soil profile in this study.)

Figure 15 shows concentration ranges for several analytes determined by different

Table 8. Elemental Concentrations in Soils

Element	Farenbaugh *et al.* (1990) Sigma Mesa, Los Alamos Mean	Range	Schacklette and Boerngen (1984) Random Locations, USA Mean	Range
Al (%)	5.8	5.3 - 6.7	5.8	0.5 - >10
As	3.9	1.3 - 6.7	5.5	<0.1 - 97
Ba	410	120 - 810	580	70 - 5,000
Be	1.9	1.1 - 3.3	0.68	<1 - 15
Br	1.9	0.40 - 5.7	0.52	<0.5 - 11
Cd (ppb)	170	30 - 520	-	-
Cl	<100	-	-	-
Cr	27	4.2 - 136	41	3 - 2,000
Cu	10	2.0 - 18	21	2 - 300
F	240	50 - 390	280	<10 - 1,900
Fe (%)	1.7	1.0 - 2.6	2.1	0.1 - >10
Hg (ppb)	18	7.0 - 29	46	<10 - 4,600
Mn	510	330 - 840	380	30 - 5,000
Ni	8.9	1.6 - 19	15	<5 - 700
Pb	24	8.0 - 98	17	<10 - 700
Rb	120	90 - 160	69	<20 - 210
Th	-	-	9.1	2.4 - 31
Ti (%)	0.26	0.079 - 0.49	0.22	0.05 - 2.0
U	-	-	2.5	0.68 - 7.9
Zn	54	38 - 71	55	10 - 2,100

[a]Data are reported in parts per million (ppm) unless otherwise noted.

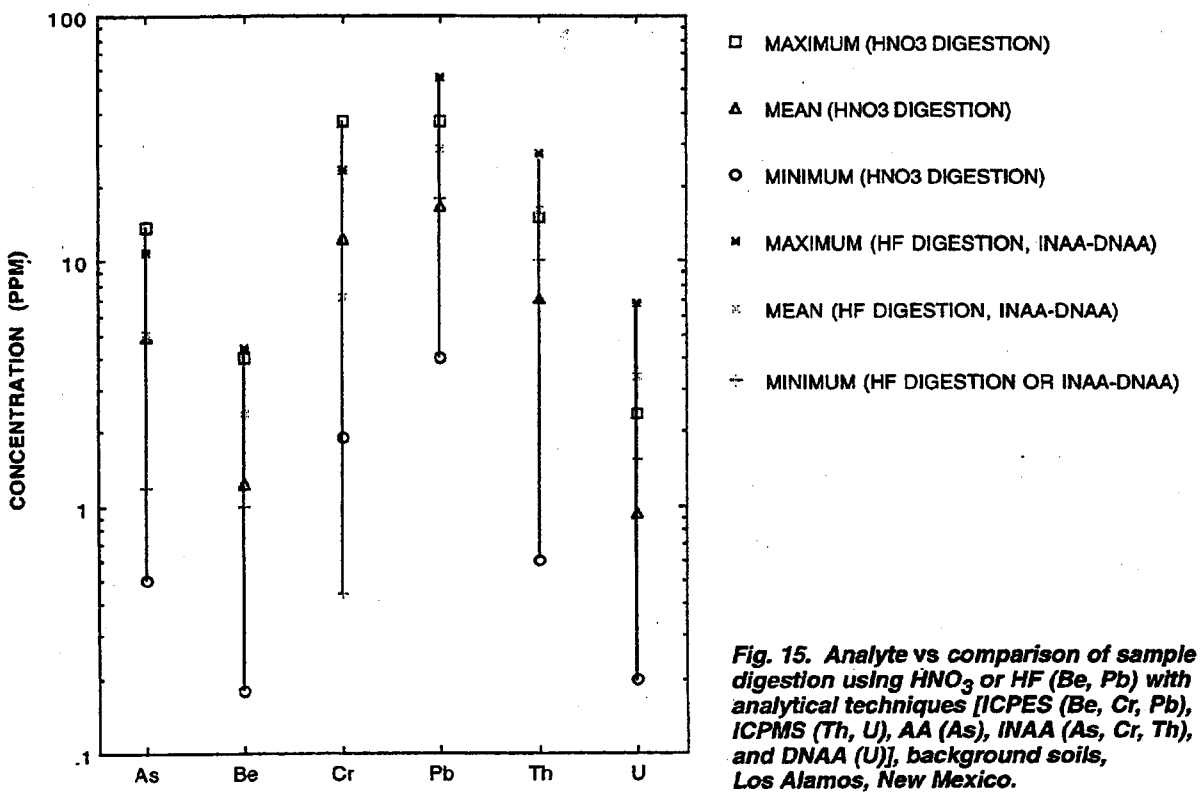

Fig. 15. Analyte vs comparison of sample digestion using HNO_3 or HF (Be, Pb) with analytical techniques [ICPES (Be, Cr, Pb), ICPMS (Th, U), AA (As), INAA (As, Cr, Th), and DNAA (U)], background soils, Los Alamos, New Mexico.

digestion procedures and analytical techniques. The analytical methods DNNA, INAA, and HF digestion with ICPES and ICPMS generally result in higher elemental concentrations (maximum, mean, and minimum values) than partial digestion using HNO_3. Instrumental neutron activation analysis and DNAA as well as HF digestion procedures provide total elemental analysis. Concentration distributions of Ba, Be, Cr, Pb, Th, and U in background soils are greater in the whole soil than in the HNO_3 digestion fraction. Lower quantitation limits were achieved using HNO_3 digestion with ICPES and ICPMS, which provide lower minimum values for the analytes shown in Fig. 15.

Concentration distributions of As in background soils are similar for both INAA and HNO_3 digestion with ETVAA. This may result from complete dissolution of amorphous $Fe(OH)_3$ or a related phase at pH 1 during HNO_3 digestion. Amorphous $Fe(OH)_3$ is a strong adsorbent for As and other trace elements (Sposito, 1984; Leckie *et al.*, 1980; Rai and Zachara, 1984); complete dissolution of this phase at pH 1 results in the desorption of As. Figure 16 shows solubilities of several low-temperature, Fe-bearing phases that occur in soils in which amorphous $Fe(OH)_3$ is the most soluble phase over a wide range of pH values. Thermochemical data were taken from Lindsay (1979) to construct Fig. 16. Complete dissolution of $Fe(OH)_3$ soil - Fe (Fig.16) at pH 1 results in Fe concentrations of 1.45 wt% (Log activity Fe = -0.59), which suggests that this phase may control Fe distributions in soils at the Laboratory. Other Fe-bearing phases that may be present, however, do not completely dissolve during HNO_3 digestion, as evidenced by the higher mean and larger range found for this element when INAA is used (Table 7). These phases probably include magnetite, hematite, and structurally incorporated Fe that occur within primary silicate minerals such as clinopyroxene and hornblende. Partial dissolution of iron-rich clay minerals (nontronite) also occurs under the acidic conditions of HNO_3 digestion, which may release some additional Fe to solution. Mineralogical characterization of iron oxides in soils would provide useful information on the stability of these important adsorbents.

Different trace elements summarized in Table 7 are distributed in background soils by the following processes (Sposito, 1989):

(1) trace elements that are concentrated primarily on surfaces of soil particles through chemical weathering (for example, As),

(2) trace elements that remain concentrated within soil particle matrices consisting of primary minerals (silicates) and glass (for example, Ba, Th, and U), and

(3) trace elements that are distributed as a combination of processes 1 and 2 (for example, Be, Cr, Pb, and V).

Process 1 is due mainly to adsorption of trace elements onto surfaces of clay minerals, iron oxides, solid organic matter, and calcium carbonate, whereas process 2 is dominated by coprecipitation within primary minerals (Sposito, 1989). Results of this investigation show that Ba, Th, and U tend to show less leaching from primary silicate minerals and glass than As and Be, which have become concentrated on surfaces of soil particles

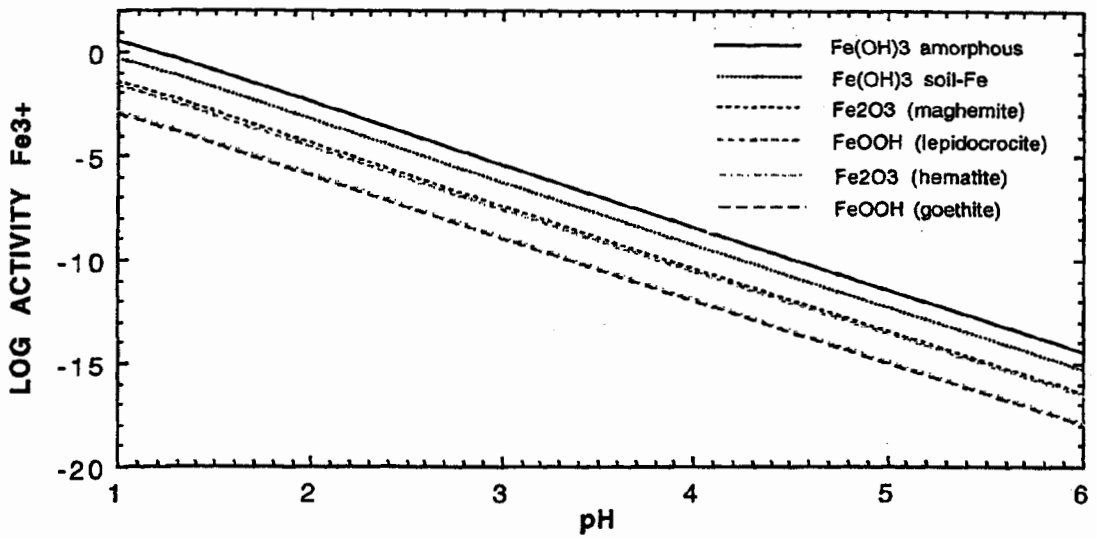

Fig. 16. Log activity diagram of Fe^{3+} in equilibrium with Fe (III) oxides and soil-Fe.

through chemical weathering that leads to element remobilization. Uranium(IV) probably is the dominant valence state of this actinide within primary phases (allanite, perrierite, and chevkinite; Broxton *et al.*, 1995) present in soil and the Bandelier Tuff. This inference is based on significant differences observed between total element and HNO_3-digested fraction, which suggests little leaching of U has occurred. Factors controlling the extent of element leaching from primary soil phases include solid-state diffusion, solubility of the host phase, dissolution kinetics, solution flux, pH, Eh, and speciation of the trace element.

Examples of adsorption-dominated processes that involve Fe, As, and Be and that occur during pedogenesis were studied. Figures 17 and 18 are bivariate plots of Fe *vs* As and Fe *vs* Be, respectively, for samples collected from A, B, and C horizons. Because clay minerals and iron oxides are concentrated within B horizons, adsorption processes are more common than in the A and C horizons. It has been shown experimentally that amorphous $Fe(OH)_3$ has a surface area of ~306 m^2/g, whereas measured surface areas of lepidocrocite and hematite are 45 and 1.8 m^2/g, respectively (Stumm and Morgan, 1981). Other important properties of these adsorbents include surface charge, speciated form of adsorbate, and properties of electrical double layer, pH, and Eh. Amorphous $Fe(OH)_3$ has a higher sorptive capacity for transition metals and metaloids, primarily because its surface area is larger than that of lepidocrocite and hematite [see experimental data reported in Stumm and Morgan (1981), Sposito (1984), McBride (1994), and Stumm (1992)].

Most specific adsorbents, including calcium carbonate, iron oxides, manganese oxides, and amorphous aluminosilicates, have a pH-dependent surface charge. These phases are positively charged below their point of zero charge (PZC) and negatively charged at pH values above the PZC.

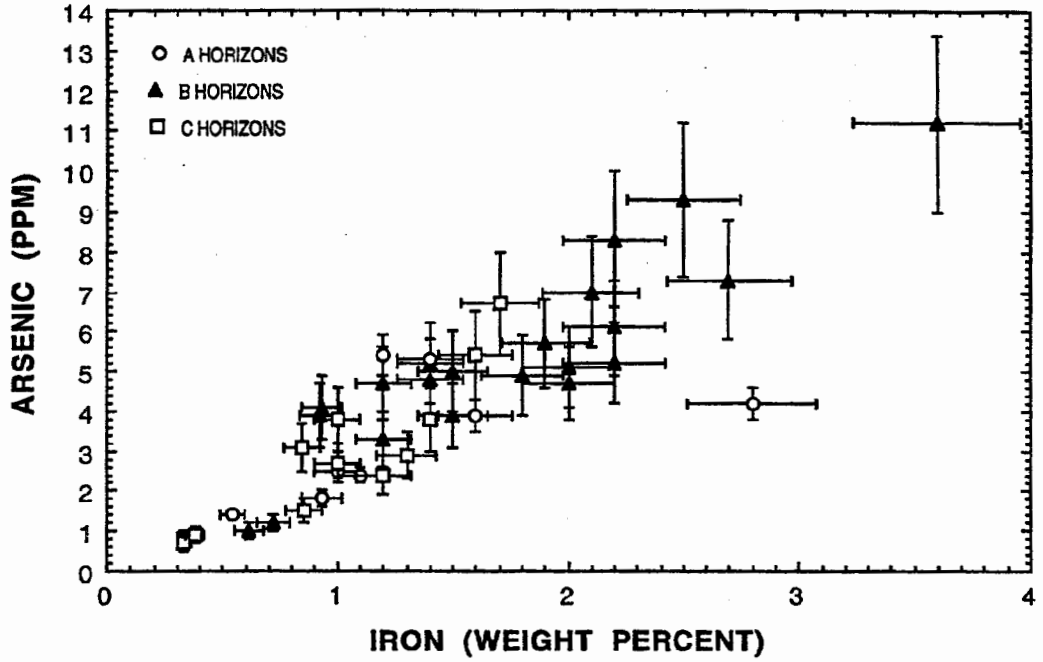

Fig. 17. Iron concentration vs As concentration in background soils, Los Alamos, New Mexico. Error bars represent ± 1 standard deviation.

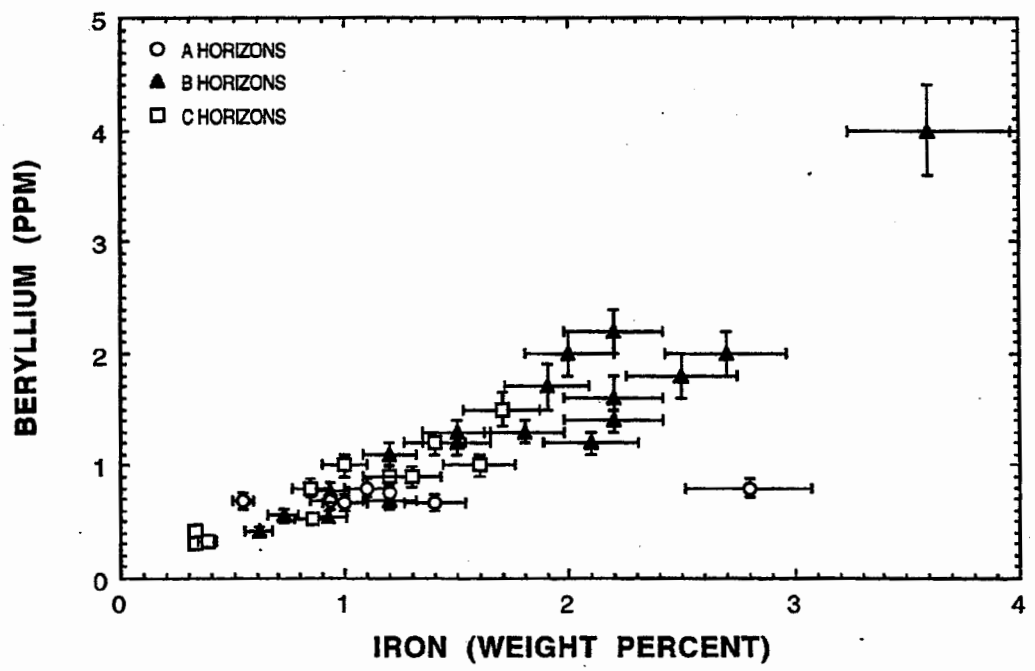

Fig. 18. Iron concentration vs Be concentration in background soils, Los Alamos, New Mexico. Error bars represent ±1 standard deviation.

At the point of zero charge, solid phases lack net surface charge corresponding to pH_{PZC}. The PZC has a specific value for each adsorbent (Sposito, 1984: Stumm, 1992). Decreasing soil-pore water pH or groundwater pH increases positive surface charge and enhances anion adsorption, whereas increasing pH favors cation adsorption through increasing negative surface charge.

Cations, including Be, Cd, Pb, and Cu, are specifically adsorbed and undergo ion exchange; ion exchange becomes important when the specific adsorption capacity is exceeded (Sposito, 1984). For example, Na^+ and Ba^{2+} are removed from solution primarily through cation exchange. Increasing cation adsorption with increasing pH results from hydrolysis of cations and decrease in positive charge of amphoteric adsorbents.

Ligands that form stable complexes with cations dissolved in soil-pore water or groundwater decrease free cation activity and cation adsorption. From background water-quality data collected in Los Alamos Canyon, it appears that bicarbonate—and possibly humate and fulvate—is probably the most important ligand found in natural waters at the Laboratory (Longmire, unpublished data). Presence of major cations such as Ca^{2+}, Mg^{2+}, K^+, and Na^+ and specifically adsorbed ions of UO_2^{2+}, Be^{2+}, and Cd^{2+} in solution tend to limit adsorption through competition for cation exchange sites and specific adsorption sites, respectively.

Oxyanions, including MoO_4^{2-}, SeO_4^{2-}, SeO_3^{2-}, CrO_4^{2-}, AsO_4^{2-}, AsO_3^{2-}, and SO_4^{2}, are specifically adsorbed onto positively charged solids, such as calcium carbonate, clay minerals, amorphous $Fe(OH)_3$, and α-FeOOH), with maximum sorption under acidic conditions. Adsorption of oxyanions onto iron oxides and aluminum oxides decreases in the following order: As > Cr $\geq$ Mo $\geq$ Se = SO_4 (Rai and Zachara, 1984).

Trace Element Chemistry of the Bandelier Tuff

The Bandelier Tuff was derived from explosive volcanic eruptions in the Valles caldera in the Jemez Mountains west of the Laboratory. The Bandelier Tuff consists of upper (Tshirege) and lower (Otowi) members):

- *Otowi Member*, consisting primarily of nonwelded, lithic-rich, rhyolitic ignimbrite (1.61 Ma), and
- *Tshirege Member*, composed of nonwelded to welded rhyolitic ignimbrite (1.22 Ma)

(Smith and Bailey, 1966; Smith *et al.*, 1970; Gardner *et al.*, 1986). Goff (1995) subdivided the Tshirege Member into five subunits and a basal pyroclastic fall unit. Units 2 and 3 in the Tshirege Member are of the most relevance to SWMUs (solid waste management units) located on mesa tops. The Otowi Member is exposed along sides of major canyons, including Los Alamos, DP, and Pueblo Canyons; this member is important in studies of SWMUs located in these canyons.

In Los Alamos and DP Canyons, the Otowi Member consists of white, massive, nonwelded, rhyolitic ignimbrite containing ~5% pumice clasts >2 cm in diameter and ~5% clasts of pre-Bandelier Tuff lithologies of sand to cobble size (Goff, 1995). The ignimbrite matrix consists of poorly sorted ash, pumice, crystal, and lithic fragments.

Phenocrysts in pumice consist of 20% quartz and 80% sanidine (Broxton *et al.*, 1995). The Otowi Member has a smaller range of glass content (66 to 71 wt%) than the Tshirege Member (17 to 88 wt%) (Broxton *et al.*, 1995).

The Tshirege Member is exposed throughout the Pajarito Plateau and is characterized by variations in welding, devitrification textures, and in distribution of flow and cooling units (Baltz *et al.*, 1963; Weir and Purtymun, 1962; Vaniman and Wohletz, 1990 and 1991). Detailed descriptions of the Tshirege Member at TA-21, presented in Broxton *et al.* (1995) and Goff (1995), are representative of much of the Bandelier Tuff in the central portion of the Laboratory.

Trace elements found in the Bandelier Tuff are of importance to the ER Project. Uranium and Th distributions in the Bandelier Tuff fall below the ^{238}U SAL (67 pCi/g, 201 ppm) but are above the ^{232}Th SAL (0.77 pCi/g, 46 ppm). A separate report will provide additional trace-element data on the Bandelier Tuff to supplement these initial values determined from INAA and DNAA. Background concentrations of many elements of concern vary between the stratigraphic layers within the Bandelier Tuff. For example, Be, Cs, Th, and U all show trends of decreasing concentration with increasing height in the Tshirege Member; specific stratigraphic layers typically display less internal variation than is present between adjacent layers. There is some overlap of elemental distributions, however, between the units where tuff samples were taken near unit contacts. Trace-element distributions in the Bandelier Tuff are controlled by trace-element fractionation that occurred during magma genesis and eruptive history. The elemental distributions for U, Th, Ba, Be, and Cs are shown in Figs. 19 through 28 (sample locations for Bandelier Tuff are noted in Figs. 1, 2, and 3). Appendix A lists the results of chemical analyses of Bandelier Tuff samples (reported FS 1000 numbers) using INAA and DNAA, which provide total element concentrations. Typical U values decrease from ~8 ppm in unit 1g to ~3 ppm in unit 4 (Figs. 19 and 20) and Th values decrease from 30 to 15 ppm (Figs. 21 and 22). Uranium and Th probably occur in glass and in trace phases, including allanite [(Y, Ce,Ca)$_2$-(Al, Fe)$_3$(SiO$_4$)$_3$OH], perrierite [(Ca,Ce,Y, Th)$_4$- (Fe, Mg)$_2$(Ti,Fe)$_3$ Si$_4$O$_{22}$], and chevkinite [(Ca,Ce,Th)$_4$(Fe, Mg)$_2$(Ti,Fe)$_3$Si$_4$O$_{22}$] (Broxton *et al.*, 1995). The ionic radius of U(IV) in VIII coordination is 1.00 Å, which substitutes for Ca(II) with an ionic radius of 1.04 Å (Shannon and Prewitt, 1969).

Distributions for Ba, Be, and Cs in the Tshirege Member are shown in Figs. 23 and 24, 25 and 26, and 27 and 28, respectively. Barium concentrations fluctuate with height from unit 1g (80 to 131 ppm) to Unit 2 (113 to 150 ppm) and increase in unit 3 (113 to 192) and unit 4 (414 ppm) (Figs. 23 and 24). Beryllium concentrations (Figs. 25 and 26) and Cs concentrations (Figs. 27 and 28) decrease from ~6 ppm to ~2 ppm with increasing height. The few samples of Otowi Member obtained for this study show that concentrations of U, Th, Be, and Cs within the Otowi Member fall between the minimum and maximum observed within the Tshirege Member. The average concentration obtained from the Otowi Member for U is ~5 ppm, for Th, ~18 ppm, for Be, ~5 ppm, and for Cs, ~4 ppm. These total elemental concentrations show the natural variations within the Bandelier Tuff; however, additional

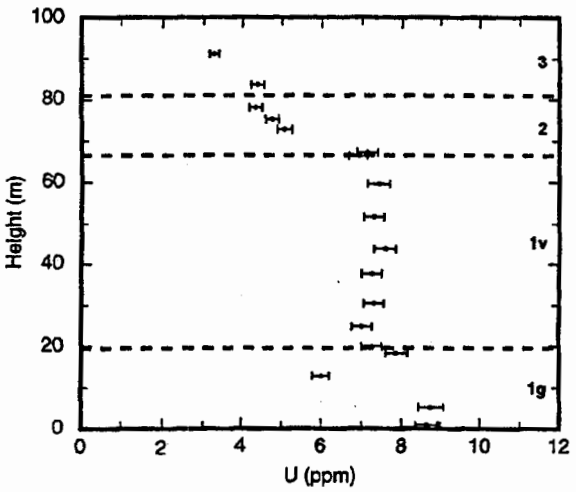

Fig. 19. Concentration of U in Frijoles Canyon Section 1, Bandelier Tuff. Numbers indicate Tshirge Member units. Error bars represent ± 1 standard deviation.

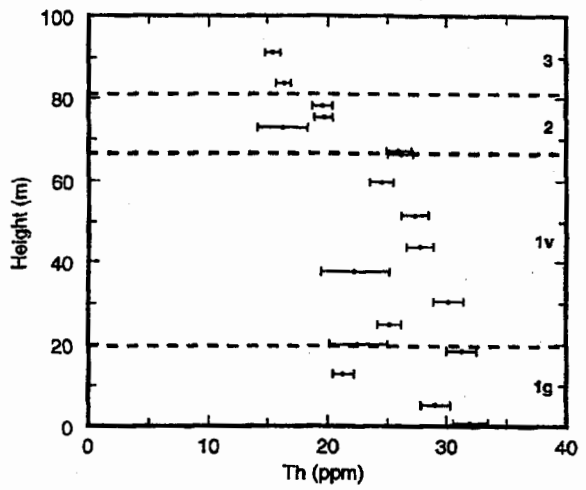

Fig. 21. Concentration of Th in Frijoles Canyon Section 1, Bandelier Tuff. Numbers indicate Tshirge Member units. Error bars represent ± 1 standard deviation.

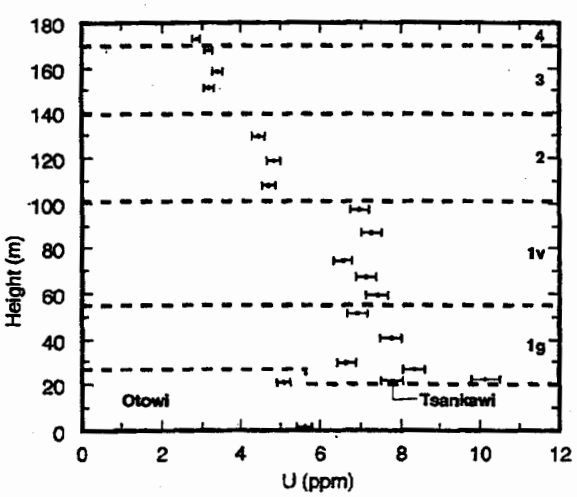

Fig. 20. Concentration of U in Frijoles Canyon Section 2, Bandelier Tuff. Numbers indicate Tshirge Member units. Error bars represent ± 1 standard deviation.

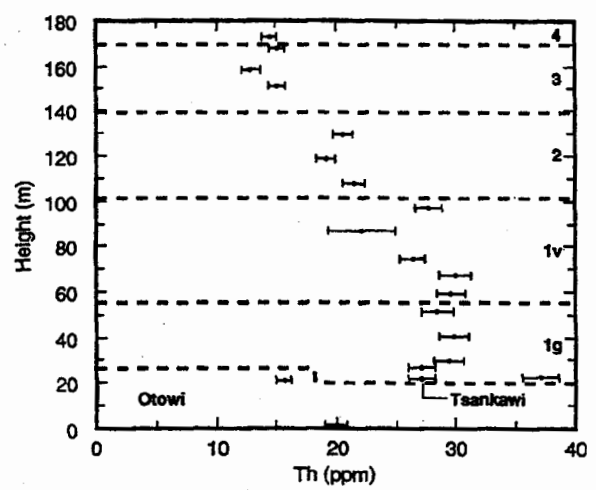

Fig. 22. Concentration of Th in Frijoles Canyon Section 2, Bandelier Tuff. Numbers indicate Tshirge Member units. Error bars represent ± 1 standard deviation.

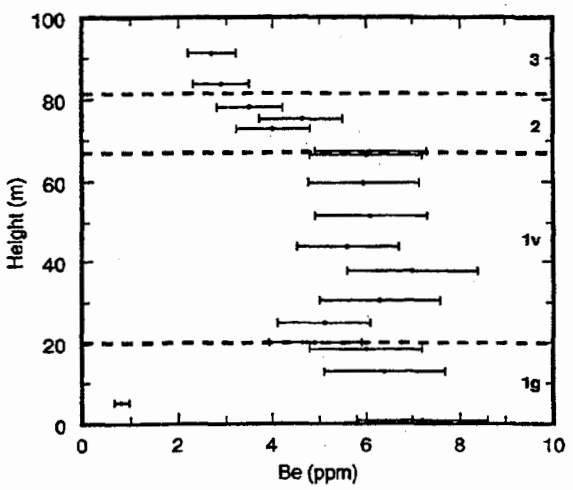

Fig. 23. Concentration of Be in Frijoles Canyon Section 1, Bandelier Tuff. Numbers indicate Tshirge Member units. Error bars represent ± 1 standard deviation.

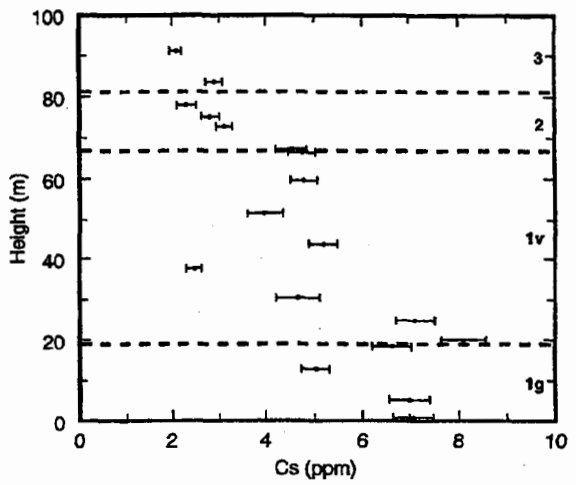

Fig. 25. Concentration of Cs in Frijoles Canyon Section 1, Bandelier Tuff. Numbers indicate Tshirge Member units. Error bars represent ± 1 standard deviation.

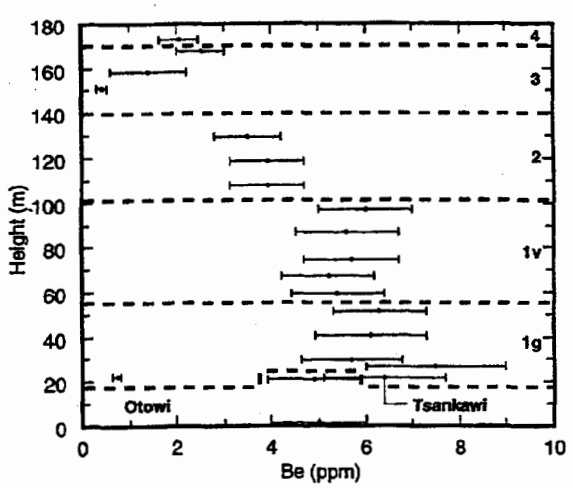

Fig. 24. Concentration of Be in Frijoles Canyon Section 2, Bandelier Tuff. Numbers indicate Tshirge Member units. Error bars represent ± 1 standard deviation.

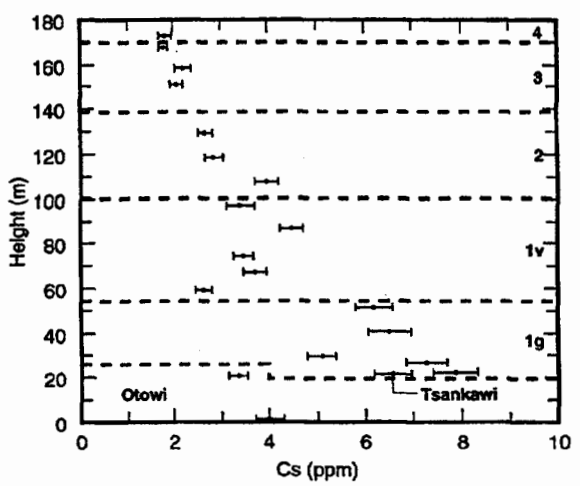

Fig. 26. Concentration of Cs in Frijoles Canyon Section 2, Bandelier Tuff. Numbers indicate Tshirge Member units. Error bars represent ± 1 standard deviation.

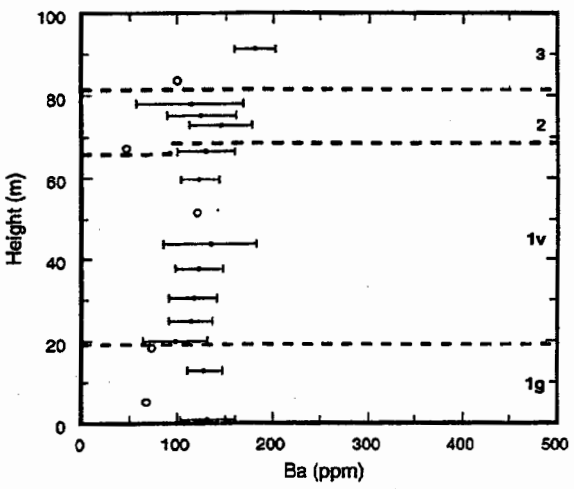

Fig. 27. Concentration of Ba in Frijoles Canyon Section 1, Bandelier Tuff. Open circles indicate analyses below detection limits. Numbers indicate Tshirge Member units. Error bars represent ± 1 standard deviation.

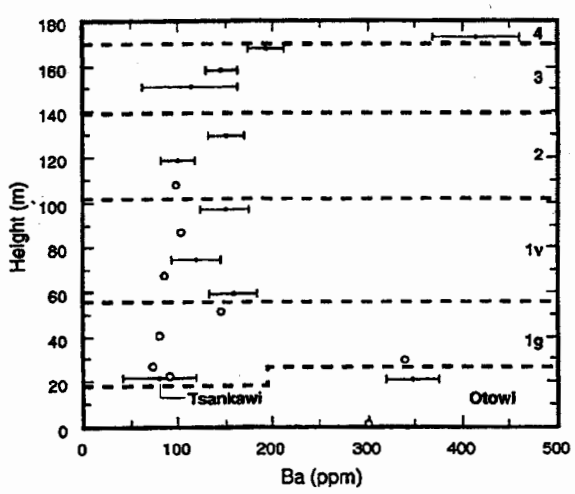

Fig. 28. Concentration of Ba in Frijoles Canyon Section 2, Bandelier Tuff. Open circles indicate analyses below detection limits. Numbers indicate Tshirge Member units. Error bars represent ± 1 standard deviation.

elemental data from HNO_3 digestion are not available, and these data would be helpful for comparing background to contaminated Bandelier Tuff.

The Bandelier Tuff generally shows less variation in trace-element chemistry than do soils. However, Be, Th, and U are found in higher concentrations in the Bandelier Tuff than in soils. It is generally believed that these differences occur because the Bandelier Tuff is the primary parent material for only a small percentage of the soils on the Pajarito Plateau.

Summary of General Soil and Bandelier Tuff Characteristics

Soils present on the Pajarito Plateau are extremely variable in physical and chemical properties, including particle size, percent calcium carbonate, clay mineralogy, iron oxides, and trace-element chemistry. The concentrations of Al, As, Ba, Ca, Cs, Co, Cr, and Fe are higher in soils than in Bandelier Tuff samples. The Bandelier Tuff, however, is characterized by higher concentrations of Be, Pb, Na, K, Th, and U. Because of the dependence of As and Be on soil development, the selection of appropriate background samples for a specific site should include a consideration of local and Laboratory-wide soil characteristics.

Well-developed soils have higher concentrations of trace elements than do the weakly developed soils found on the Pajarito Plateau. The B horizons have higher concentrations of trace elements than the A and C horizons. High abundances of clay minerals and iron oxides, characterized by relatively high surface areas, control trace-element concentrations in soils within B horizons.

In addition, variations in soil-element concentrations are related to chemical characteristics of a particular soil horizon and to the parent material, which includes of alluvial fans, sheet-wash material, colluvium, wind-blown sediment, and the Bandelier Tuff.

Recommendations for Soils and Bandelier Tuff

- Integrate physical sciences (chemistry, geology, hydrology) with all aspects of background-element investigations (risk analysis and statistics).
- Characterize Laboratory-wide and site-specific background element distributions in soils and Bandelier Tuff using a multidisciplinary approach that involves the Decision Support Council, Earth Sciences Council, and Field Units.
- Standardize field sampling procedures and require better field descriptions of sampling sites.
- Use consistent sample preparation and digestion (HNO_3) procedures before chemical analyses to compare background samples to SWMU samples. EPA SW846 methods recommend that nitric acid and other reagents are suitable for digesting solid samples.
- Expand the background-element data bases for soils (mesa top, slope, and canyons) and Bandelier Tuff to calculate the mean, standard deviation, and UTLs for different elements in specific soil horizons and Bandelier Tuff mapping units. Additional reports that describe background for soils, sediments, Bandelier Tuff, ground-water, and surface water will be prepared in the future.
- Determine soil-horizon-specific background concentrations at SWMU sites. Compare the site-background data to Laboratory-wide data and integrate the physical sciences with statistical analyses.
- Use results of background and site characterization to the fullest extent to achieve maximum success and benefits of remediation strategies.

PART II.

GEOCHEMISTRY, GEOMORPHOLOGY, AND PEDOGENESIS OF SIX SELECTED SOIL PROFILES AT LOS ALAMOS, NEW MEXICO

INTRODUCTION

Part II of this report presents descriptions of the geochemistry, geomorphic setting, and soil profiles at the background-soil sampling sites on the Pajarito Plateau. The geomorphic setting is described to provide a better understanding of factors that have influenced the variations in soil characteristics. Eventually, it may be possible to relate the geochemical characteristics of a site to the geomorphic setting—allowing reasonable extrapolation of the background-soils data. The geomorphic characterization of each site also provides insight into the history of landscape change on the Pajarito Plateau, which will aid in constraining future transport of contaminated soils at the Laboratory. Site-specific geochemistry of each soil profile is also presented in this part. Geochemical characteristics of soils on the Pajarito Plateau vary widely, depending on local variations in parent material, topography, soil age, surficial processes, climate, and vegetation.

The ages of the sampled deposits range from several thousand years to perhaps as much as one million years. Ages for the younger deposits were determined by radiocarbon dating of charcoal contained within the deposits; the radiocarbon ages were converted to calibrated calendar ages by using the computer program of Stuiver and Reimer (1993). In general, older ages were obtained for samples collected from the parent material and sediments underlying younger soils horizons. At least two radiocarbon dates were obtained from individual sites to provide a check on the reliability of the ages. Ages of some of the older deposits were inferred from their relation to the El Cajete Pumice, which was erupted from a vent in the Valles caldera. Although conflicting ages have been obtained for the El Cajete pumice, the available data suggest an age of 50 to 60 ka (thousands of radiocarbon years before present) (see Reneau *et al.*, 1995). The oldest background-soil sample site includes alluvial clasts deposited on Twomile Mesa before initial incision of canyons on the western part of the Pajarito Plateau; the only age constraint is post-1.22 Ma, the age of the Tshirege Member of the Bandelier Tuff (Izett and Obradovich, 1994).

Trace-element geochemistry of each soil profile varies as a function of soil age,

mineralogy of soil and parent material, amount and composition of eolian dust, degree of chemical weathering, and hydrology. General discussions of the geochemical characteristics of As, Be, Fe, Th, and U (below) provide a context for understanding their likely behavior within Laboratory soils.

Under environmental pH conditions (5 to 9) encountered in most soils, dissolved As occurs as neutral species or oxyanions in +3 ($H_3AsO_3^0$, $H_2AsO_3^-$) or +5 ($H_2AsO_4^-$, $HAsO_4^{2-}$) valence states. Studies of As adsorption onto adsorbent surfaces show that uptake is controlled to a large degree by the content of extractable Fe and Al hydrous oxides that occur as amorphous or cryptocrystalline phases (Jacobs *et al.*, 1979; Wauchope, 1975; Livesey and Huang, 1981). Arsenic adsorption is largely controlled by the surface area of the adsorbent, and experimental studies have shown that the sorptive capacities of amorphous $Fe(OH)_3$ and $Al(OH)_3$ (Ferguson and Anderson, 1974; Anderson *et al.*, 1976; Pierce and Moore, 1980; Gupta and Chen, 1978; Leckie *et al.*, 1980; Wangen *et al.*, 1982) are higher than those of lattice silicates (Frost and Griffin, 1977; Huang, 1975). Adsorption of As(V) (AsO_4^{3-}) onto Fe oxides is similar to that of PO_4^{3-} (Wauchope, 1975; Holm *et al.*, 1979), whereas As(III) retention is considerably less (Gupta and Chen, 1978; Ferguson and Anderson, 1974; Holm *et al.*, 1979). Both As(III) and As (V) species probably are stable in soil-pore waters at different sites, depending on Eh. Precipitation/dissolution reactions of As in soils have not been extensively investigated. Some As minerals, including AsS, As_2S_3, and $FeAsO_4$, are stable over wide ranges of Eh and pH conditions; however, several investigators conclude adsorption processes dominate over precipitation reactions that involve As retention in soils. The enrichment of As in soil correlates with soil development—specifically the formation of B horizons containing iron oxides, clay minerals, and solid organic matter as dominant adsorbents.

Beryllium is an important element at the Laboratory because of its use in detonation of ballistics. Beryllium forms hydroxo complexes ($BeOH^+$, $Be(OH)_2^0$, and $Be(OH)_3^-$) above pH 6 (Rai and Zachara, 1984). There are very few data available on adsorption and precipitation/dissolution reactions of Be. Available thermochemical data suggest that β-$Be(OH)_2$ is moderately insoluble and that this phase precipitates rapidly from solution (Rai and Zachara, 1984). There is some evidence that Be adsorption onto soil surfaces (iron oxides and clay minerals) is pH-dependent. Column experiments conducted by Alesii *et al.* (1980) and Korte *et al.* (1976) show that Be was more strongly attenuated then were Zn, Cd, Ni, and Hg. These investigators report that only Cu and Pb showed less mobility than Be. Korte *et al.* (1976) suggest that calcareous soils high in clay minerals appear to be effective in Be retention. Calcareous, clay-mineral-rich soils are found at Site 7, Ancho Canyon mesas, and other locations at the Laboratory, and these studies may have relevance to the present investigation.

Iron, in the forms of iron oxide, amorphous ferric hydroxide, and ferric oxyhydroxide, is an important soil constituent. Arsenic, Be, Ni, and other trace elements correlate well with Fe in the soil profiles

characterized in this investigation. Iron forms free species (Fe^{2+} and Fe^{3+}) and hydroxo complexes ($Fe(OH)_2^+$, $Fe(OH)_3^0$, and $Fe(OH)_4^-$) above pH 6 (Rai and Zachara, 1984). Iron forms several sparingly soluble phases in soil, including $Fe_3(OH)_8$, amorphous $Fe(OH)_3$, and α-FeOOH, under different oxidation-reduction conditions. These solids are important adsorbents for many transition metals found at the Laboratory and elsewhere.

Thorium and U are important actinide elements that occur naturally in the Bandelier Tuff and soils on the Pajarito Plateau; these elements also occur above background concentrations as a result of Laboratory activities. An understanding of background elemental distributions of Th and U will provide constraints on the fate and transport of anthropogenic actinides. Under relatively oxidizing conditions, U(VI) forms stable carbonato complexes ($UO_2CO_3^0$, $UO_2(CO_3)_2^{2-}$, and $UO_2(CO_3)_3^{4-}$) above pH 6 (Langmuir, 1978; Brookins, 1988). These carbonato complexes adsorb onto surfaces of iron oxides and clay minerals; however, Tripathy (1984) and Hsi and Langmuir (1985) investigated the desorption of these complexes under alkaline pH conditions and Longmire (1991) confirmed their findings in the field at uranium-mill tailings impoundments. Thorium is stable in the 4+ valence state and forms hydroxo complexes ($Th(OH)_3^+$ and $Th(OH)_4^0$) above pH 4 in organic-free solution (Langmuir and Herman, 1980). Thorium hydroxo species strongly adsorbed onto iron oxides and clay minerals.

Soil and Bandelier Tuff samples were analyzed for total-element concentrations using DNAA for U and INAA for Fe, As, Th, and other elements. The same soil samples were digested using concentrated HNO_3 and were then analyzed for the same elements by EPA-SW846 methods—including ICPES, ICPMS, IC, and ETVAA. In most instances, the element concentrations from HNO_3 digestion are less than the total-element concentrations determined from INAA and DNAA. Element leaching from soils is evaluated by comparing analytical results from HNO_3 digestion to those obtained from INAA and DNAA. Large differences in concentrations of the total element and HNO_3-digested samples suggest that minimal leaching has occurred and most of the element is chemically bound or tied up within the silicate mineral. Small differences in element concentrations between HNO_3-digested samples and total-element analyses suggest that elements have been mobilized and concentrated on surfaces and/or coprecipitated with acid-soluble phases such as ferric hydroxide, ferric oxyhydroxide, calcium carbonate, and clay minerals such as smectite and kaolinite.

SITE 1—LOWER LOS ALAMOS CANYON, NEAR TSANKAWI

Location and Geomorphic Setting

The soil sampling site in lower Los Alamos Canyon is located on the outside of a bend in the stream channel, where the stream has eroded the bank and exposed a 2-m-thick sedimentary section (Fig. 29). The exposure is of the lower end of a fan derived from erosion of nonwelded units of the Bandelier Tuff—predominantly the Otowi Member and the lowest part of the Tshirege Member. Sediments of the Puye Formation that underlie the Otowi Member also

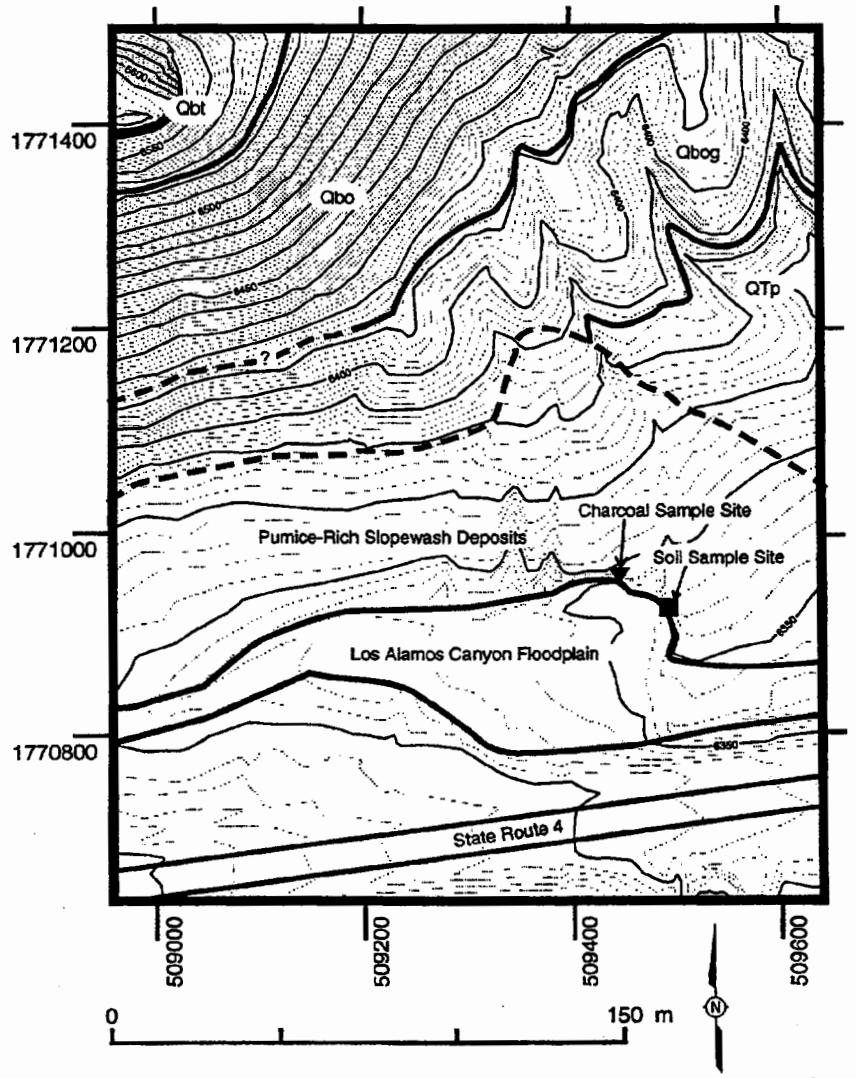

Fig. 29. Map of sample site 1 in lower Los Alamos Canyon. Qbt = Tshirege Member, Bandelier Tuff; Qbo = Otowi Member; Qbog = Guaje Pumice Bed; QTp = Puye Formation. Topographic base, with 2-ft contours, from FIMAD.

contribute some material to the fan. The fan immediately overlies Los Alamos Canyon stream gravels (Fig. 30) and records the burial of a gravel bar by progradation of the fan, presumably during a period of rapid erosion of the adjacent slopes. This site may be representative of deposits derived from nonwelded parts of the Bandelier Tuff that have had minimal time for soil development. The sample site probably belongs to the Totavi gravelly, loamy sand soil series, as mapped by Nyhan *et al.* (1978) further west in lower Los Alamos Canyon.

Two radiocarbon dates were obtained from this exposure: one was from detrital charcoal contained within the basal fan sediments and one was from a burned stump that was rooted in the stream gravels (Fig. 30, Table 9). These dates are statistically indistinguishable at ~2.6 ka [calibrated (cal) calendar age of ~2.8 ka; Table 10] and indicate that soil overlying this fan developed during a period of less than 2800 years. The dates also document that the stream channel was near its present level ~2800 years ago. In addition, these dates document extensive erosion of these slopes that occurred before the arrival of homesteaders and Anasazi Indians; however, the period of erosion in lower Los Alamos Canyon was later than that recorded at the EG&G gully (site 2), as is discussed later.

Soil Description

Soil samples collected from the lower Los Alamos Canyon site are listed in Table 5. This site represents a poorly developed soil characterized by A, C, and 2Cb horizons (Watt and McFadden, 1992). Thicknesses of these horizons are A (0 to 10 cm), C (10 to 22 cm), and 2Cb (22+ cm). Organic carbon values range from 0.1 to 2.7 wt%, and the highest abundance is within the A horizon. This soil profile contains clay-size material ranging from 2.4 to 7.4 wt%. Sand-size material varies from 73.5 to 83.4 wt%, indicating that this soil profile has a relatively high hydraulic conductivity in comparision to that of the clay-rich soils found on the Pajarito Plateau (Table 6; K ranges from 10^{-3} to 1 cm/s). Silt-size material ranges from 14.2 to 20.6 wt% at this soil site.

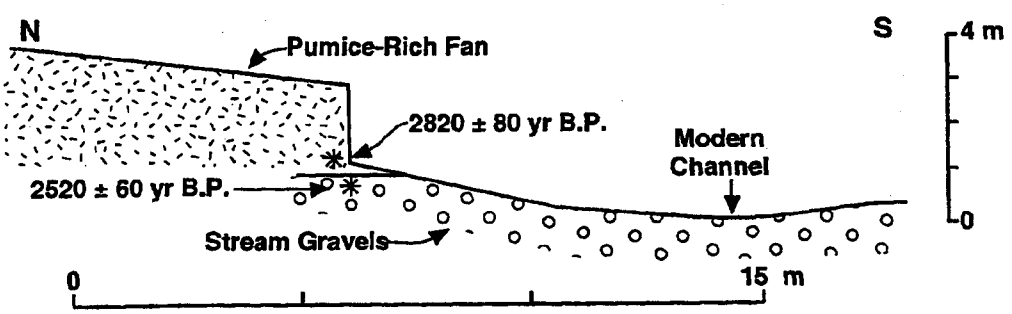

Fig. 30. Cross section of radiocarbon site in lower Los Alamos Canyon showing pumice-rich fan overlying Los Alamos Canyon stream gravels. Soil sample site 1 is 15 m to southeast.

Table 9. Radiocarbon Dates From 1992 Laboratory-Wide Studies Soil Sample Sites

Laboratory Number[a]	^{14}C Date (yr B.P.)	Calibrated Age[b]	Notes
EG&G Gully, shallow valley fill on townsite mesa			
Beta-55622	8050±130[c]	8980 cal BP (8337-9522)	2.45-2.5 m deep; coarse sediments below buried soil
Beta-59677	7875±85	8580 cal BP (8327-9206)	3.55 m deep; 0.6+ m above base (ETH-10060)
Beta-55626	3970±80	4420 cal BP (3930-4848)	0.78-0.86 m deep; burn layer
Upper Los Alamos Canyon, 7255' stream elev., soil beneath fir forest			
Beta-55620	3060±100[c]	3270-3340 cal BP (2771-3809)	1.35 m deep, charcoal in colluvial deposit
Beta-55621	2150±100[c]	2150 cal BP (1639-2472)	0.8-0.9 m deep, charcoal in buried soil
Lower Los Alamos Canyon, 6345' stream elev., pumice-rich fan			
Beta-55623	2820±80	2880-2930 cal BP (2509-3380)	1.9 m deep; basal slopewash
Beta-55624	2520±60	2720 cal BP (2326-2852)	2.25 m deep; stump rooted in stream gravels
Water Tanks Trench, West Jemez Road[d]			
Beta-56176	1120±80[c]	1060 cal BP (723-1342)	0.25 m deep, loess?
TO-3414	5840±90	6670 cal BP (6289-7156)	0.65 m deep

[a]Laboratory numbers: Beta indicate analyses by Beta Analytic Inc., TO indicates AMS (accelerator mass spectrometry) analyses by Toronto; and ETH indicates an AMS analysis by ETH-Zurich.
[b]Calibrated ages were obtained using the computer program CALIB 3.0 (Stuiver and Reimer, 1993), with an error multiplier of 2.0 and 2σ uncertainty. Ages in ( ) are 2σ range. For samples that were not corrected for $\delta^{13}C$ in laboratory, the $\delta^{13}C$ value was assumed to be 23.2 ± 0.9 o/oo based on $\delta^{13}C$ values of 16 samples collected from the Pajarito Plateau.
[c]Radiocarbon date was not corrected for $\delta^{13}C$ in laboratory.
[d]Radiocarbon dates presented in Wong *et al.* (1995).

Soil Chemistry

The A horizon of this soil profile is characterized by an acidic pH (5.4), possibly resulting from deprotonation of organic acids—specifically humic substances consisting of carboxylic acids (Sposito, 1989; Stevenson, 1994; Thurman, 1985). Calcium carbonate concentrations are relatively low, varying from 0.4 to 0.6 wt%, within the soil horizons at this site (Watt and McFadden, 1992). The underlying C and 2Cb horizons are slightly less acidic (pH of 6.6 for C and 6.5 for 2Cb), indicating that some $CaCO_3$ (0.6 wt%) is present as a buffering agent.

The element chemistry for soils collected at this site is provided in Appendix A (INAA and DNAA) and Appendix B (EPA SW846 methods). Total Fe concentrations range from 1.14 to 1.31 wt% (Fig. 31). Nitric acid-digested Fe concentrations range from 0.33 to 0.38 wt% and comprise 25 to 29% of total Fe. These concentration distributions suggest that most of the Fe occurs in refractory phases such as hornblende, magnetite, and biotite, and only small amounts of acid-digested iron oxides are present. Adsorption of trace elements onto iron oxides and clay minerals probably is minimal in this undeveloped soil profile because of the absence of B horizons and the lack of appreciable abundances of clay-size material that consists partially of clay minerals and iron oxides.

This poorly developed soil is low in most trace elements, except Th and U, which occur in higher concentrations in the parent material (Otowi Member) than in the Tshirege Member (see Appendices A and B). These two elements probably are concentrated primarily in glass and accessory mineral phases (Broxton *et al.*, 1995). Figure 32 shows distributions of Th and U *vs* depth. Total Th and U concentrations increase in depth, and these two elements are enriched in the 2Cb horizon. There are larger differences between total element and acid-digested concentrations of Th than of U. Thorium appears to be less leachable than U, although Th is more abundant than U in soils and Bandelier Tuff. If extensive leaching of Th and U had occurred, a narrower range between total element and the acid-digested fraction would be observed.

Figure 33 shows distributions of As and Be *vs* depth. Beryllium is higher in the C and 2Cb horizons, whereas As shows higher concentrations in the A and 2Cb horizons. Total Be and As concentrations range from 3.2 to 4.4 ppm and from 1.20 to 1.68 ppm, respectively. Acid-digested Be composes 7 to 10% of total Be present in the soil at this site. Distributions of acid-digestible As range from 48 to 58% of total As. Arsenic is possibly associated with eolian dust, Tschicoma Formation dacites, and volcanic glass. Arsenic distributions in soils probably are controlled by adsorption and coprecipitation reactions involving illite and oxides-hydroxides of Al, Fe, and Mn (Sposito, 1989). Natural leaching of these two elements from primary silicate and possibly sulfide phases probably has not occurred to a significant extent because the HNO_3-digested fraction is considerably less than total-element concentrations. Judging by the larger concentration differences observed between total element and the acid-digested fraction, Be appears to be less leachable than As. Beryllium is primarily enriched in feldspars replacing silicon (Si) within tetrahedral sites (Bues, 1966). Ionic radii of Be^{2+} and Si^{4+} are 0.27 and 0.26 Å, respectively, for IV coordination (Shannon and Prewitt, 1969). Bues (1966) reports that 85 to 98% of the total Be may be bound in the feldspar structure before mineral dissolution, dominated by hydrolysis reactions that lead to the formation of clay minerals.

Table 10. Averaged Radiocarbon Ages

Sample Site	Averaged ^{14}C Age (yr B.P.)[a]	Calibrated Age[b]	Samples
Lower Los Alamos Canyon	2629 ± 97	2750 cal BP (2373-2930)	Beta-55623, Beta-55624
EG&G gully, basal unit	7937 ± 144	8670-8710 cal BP (8405-9221)	Beta-55622, Beta-59677

[a]Averaged radiocarbon ages were obtained using CALIB 3.0 (Stuiver and Reimer, 1993) with an error multiplier of 2.0 for the original analyses. Average ages were only obtained from the same or adjacent units at a site where there is no statistically significant difference between sample ages.

[b]Calibrated ages were obtained using CALIB 3.0 (Stuiver and Reimer, 1993), with 2σ uncertainty. Ages in ( ) are 2σ range.

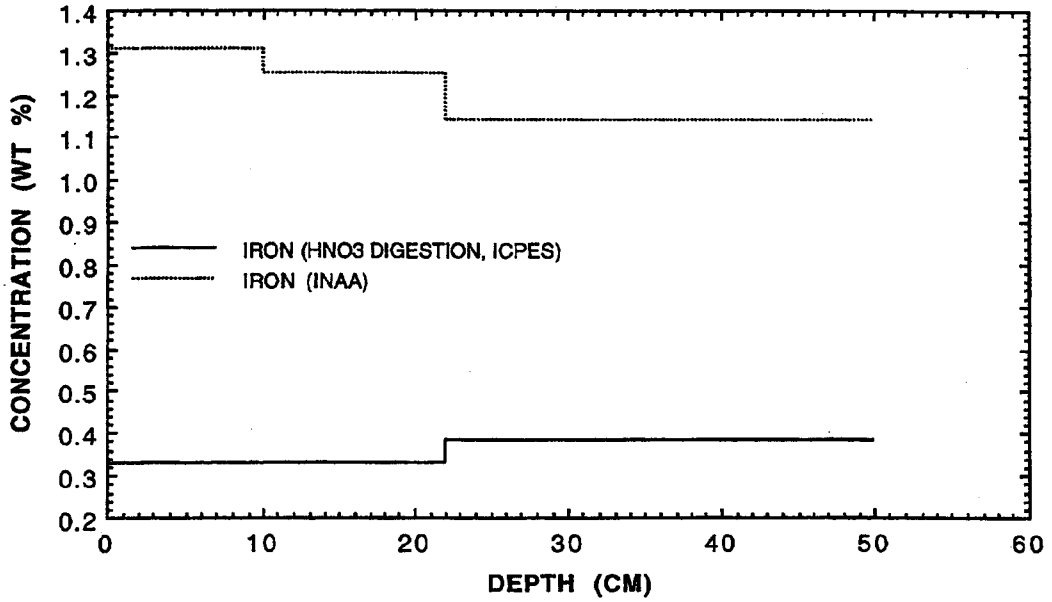

Fig. 31. Iron concentration vs depth in background soil; Site 1, lower Los Alamos Canyon.

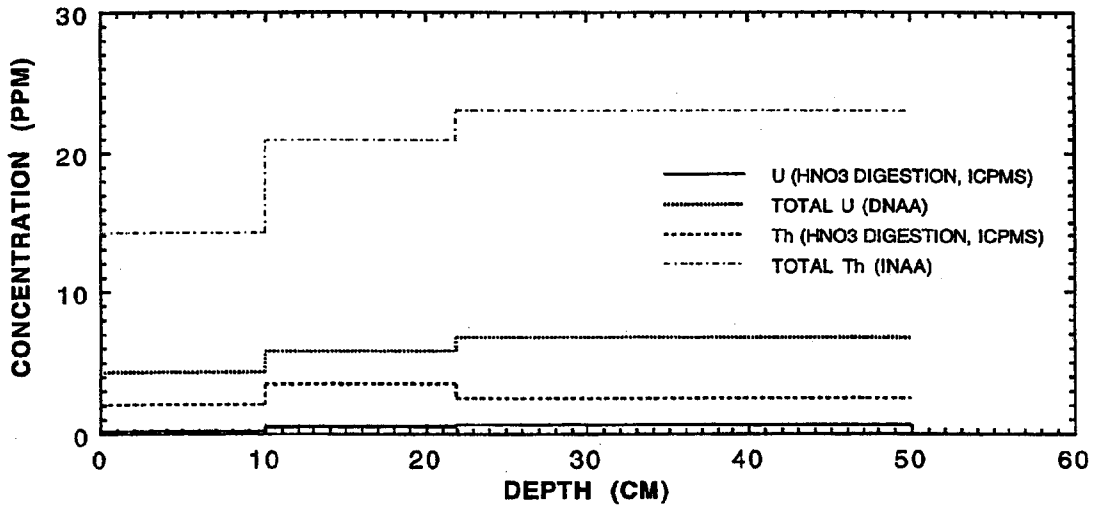

Fig. 32. Uranium and Th concentrations vs depth in background soil; Site 1, lower Los Alamos Canyon.

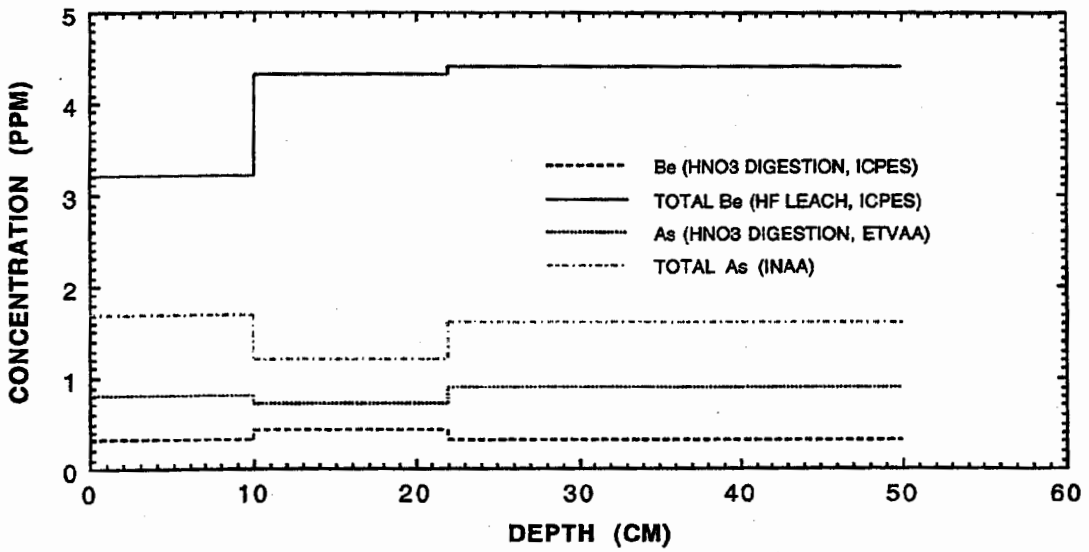

Fig. 33. Beryllium and As concentration vs depth in background soil; Site 1, lower Los Alamos Canyon.

Site 2—EG&G Gully, East Road

Location and Geomorphic Setting

"EG&G Gully" (its informal name) is located on the south side of East Road (State Route 502) near the EG&G building (Fig. 34). The gully is incised 3 to 4 m into a sedimentary deposit that partially fills a shallow mesa-top valley (Fig. 35). This valley heads ~300 m (1000 ft) to the west and is cut into Unit 3 of the Tshirege Member of the Bandelier Tuff; it drains over a waterfall into Pueblo Canyon to the east. The source of the valley fill is material eroded off the mesa to the west and probably includes a combination of weathered tuff and soils previously developed on the mesa top; the latter probably includes components of wind-blown dust deposited on the Pajarito Plateau. The extensive areas of bedrock that occur on the surrounding slopes were presumably exposed by erosion as the valley fill was deposited. This sample site was mapped as part of the Hackroy soil series by Nyhan *et al.* (1978); however, soils here are much thicker than typical for the series and may, in part, represent redeposition of eroded Hackroy soils. The source and composition of the sediments in this valley fill may be representative of similar settings where sediment eroded from the mesa tops is deposited, but the age and soil development of such deposits may vary significantly.

The valley fill is composed of two units separated by a buried soil that represents a period of stability of the valley (Fig. 35). The lower unit includes weakly stratified sands and silty sands overlaid by stratified layers with abundant fine gravels, which were probably deposited by

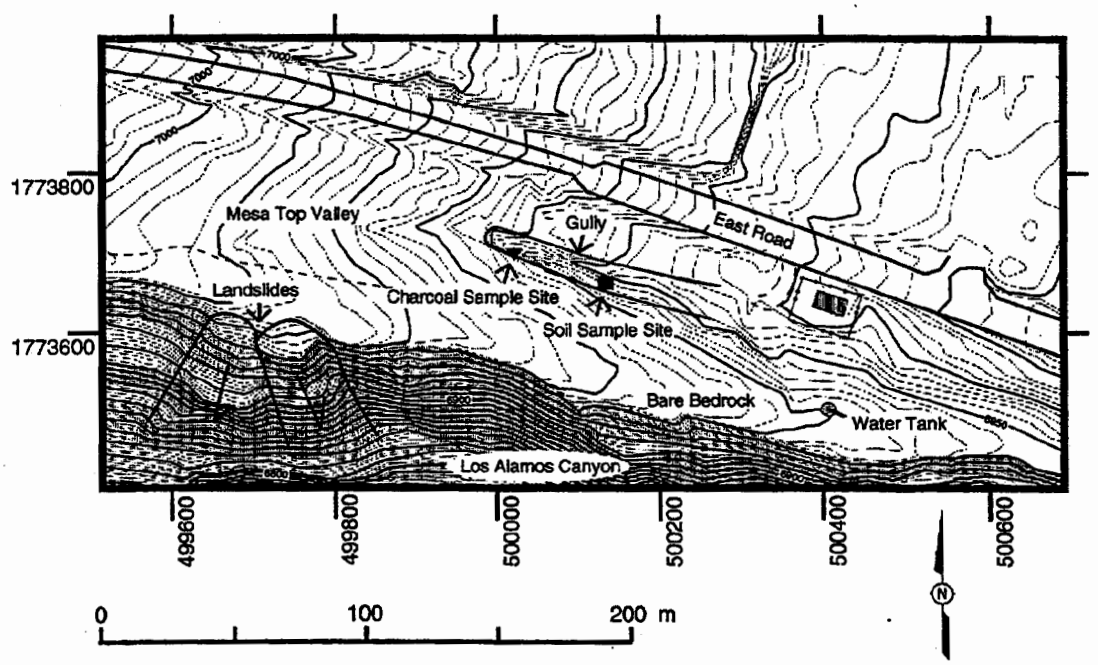

Fig. 34. Map of EG&G Gully soil sample site 2; topographic base, with 2-ft contours, from FIMAD.

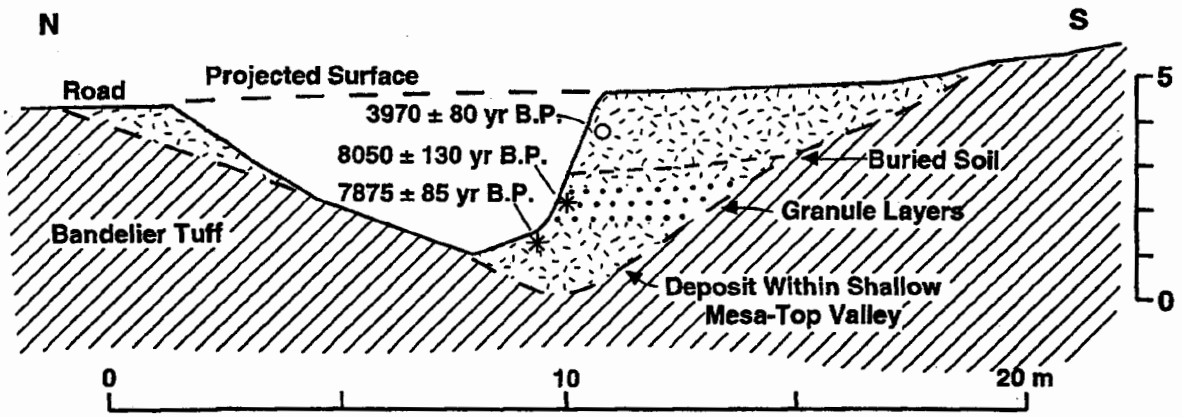

Fig. 35. Cross section of EG&G Gully at soil sample site 2, showing stratigraphy of deposit within shallow mesa-top valley and location of radiocarbon dates. Uppermost radiocarbon date was obtained 40 m to west.

intermittent stream flow. Radiocarbon dates obtained from detrital charcoal collected from both the upper and lower parts of the lower unit at the background-soil sample site are indistinguishable at ~7.9 to 8.0 ka (8.7 cal ka; Tables 9 and 10). These dated samples were separated by 1 m, and their similarity suggests that deposition of this lower unit was very rapid. The upper unit consists of unstratified silts and sands that were probably deposited by shallow overland flow. A radiocarbon date of ~4.0 ka (4.4 cal ka, Table 9) was obtained from a burn layer sample taken within this unit to the west of the soil sample site. These dated samples indicate that the buried soil separating the units probably formed during a period of 4300 years or less (between 8.7 and 4.4 cal ka) and that the uppermost soil also formed over a period of 4400 years or less (post-4.4 cal ka). The dates also suggest that significant erosion of mesa-top soils occurred in this area before the arrival of homesteaders and Anasazi Indians and it was presumably induced by local or regional climatic events.

Soil Description

Soil samples collected at the EG&G site are listed in Table 5. Soil at this site consists of the following horizons with associated depths and thicknesses: A (0 to 15 cm), Bw (15 to 42 cm), Bt (42 to 70 cm), CB (70 to 133 cm), C (133 to 186 cm), Bwb (186 to 300 cm), and CBb (300+ cm) (Watt and McFadden, 1992). Clay-size material in this soil profile varies from 4.1 to 14.6 wt%. Sand-size material varies from 20.4 to 65.6 wt%, indicating that this soil profile may have a moderate range of hydraulic conductivities (Table 6; K values range from 10^{-5} to 10^{-2} cm/s). Silt-size material ranges from 22.8 to 70.1 wt% at this soil site. Solid organic carbon values range from 0.2 to 0.3 wt%, and the highest value is associated with the Bw horizon.

Soil Chemistry

A neutral pH value (7.0) in this soil profile is associated with the A horizon, whereas the most alkaline pH value (8.0) is associated with the Bwb horizon (Watt and McFadden, 1992). The horizons underlying

the A horizon are more alkaline, indicating that the minor amounts of $CaCO_3$ provide some buffering capacity. Calcium carbonate concentrations are relatively low within the soil horizons at this site; they vary from 0.7 to 1.6 wt% (Watt and McFadden, 1992).

Element chemistry for soils collected at this site are provided in Appendix A (INAA and DNAA) and Appendix B (EPA SW846 methods). Total Fe concentrations range from 1.80 to 2.20 wt% (Fig. 36). Acid-digested Fe concentrations range from 0.5 to 1.5 wt% and make up 30 to 68% of total Fe. These concentration distributions suggest that Fe occurs both in refractory phases such as hornblende, magnetite, and biotite and in HNO_3-digested Fe phases, including iron oxides. Adsorption processes may control trace-element enrichment to some extent in this weakly developed soil profile because the B horizons contain clay-size material that consists of framework silicates, clay minerals, iron oxides, organic matter, and glass.

This weakly developed soil is also low in most trace elements, except Th and U (see Appendices A and B). Distributions of Th and U *vs* depth are shown in Figs. 37 and 38, respectively. Thorium is highest in the Bt and Bwb horizons, whereas U is highest in the CBb horizon. Total Th and U concentrations fluctuate in depth; however, there are larger differences between total element and the acid-digested concentrations for U than for Th. Acid-digested Th and U make up 37 to 49 wt% and 11 to 24 wt% of total-element distributions, respectively. Acid-digested Th is associated with the silt-size fraction (Fig. 37), which mainly consists of primary silicates. A general association between percent of sand-size particle and percent

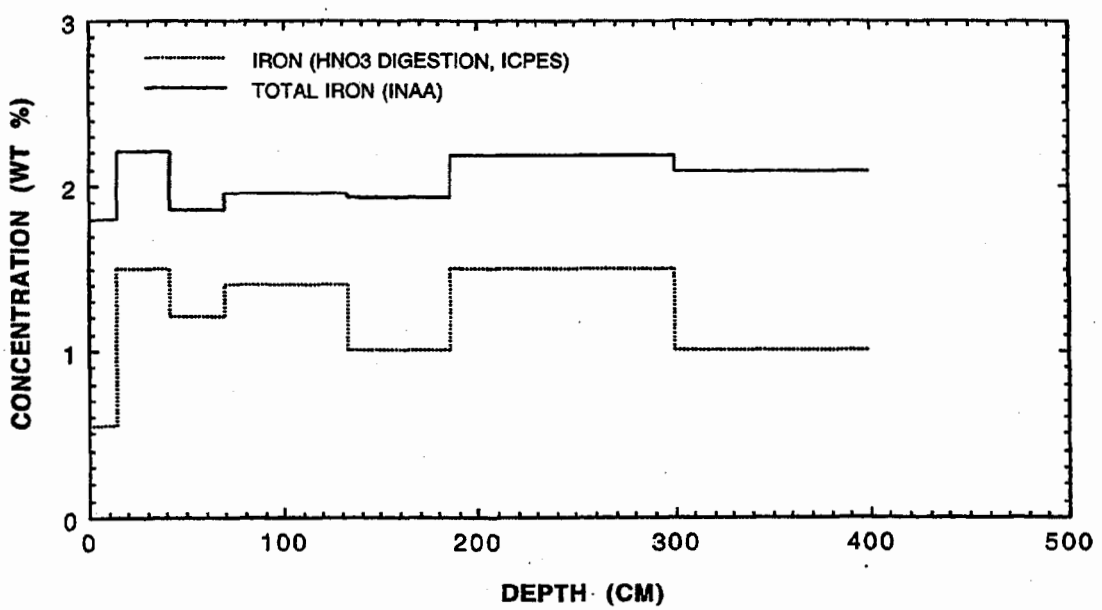

Fig. 36. Iron concentration vs depth in background soil; site 2, EG&G Gully.

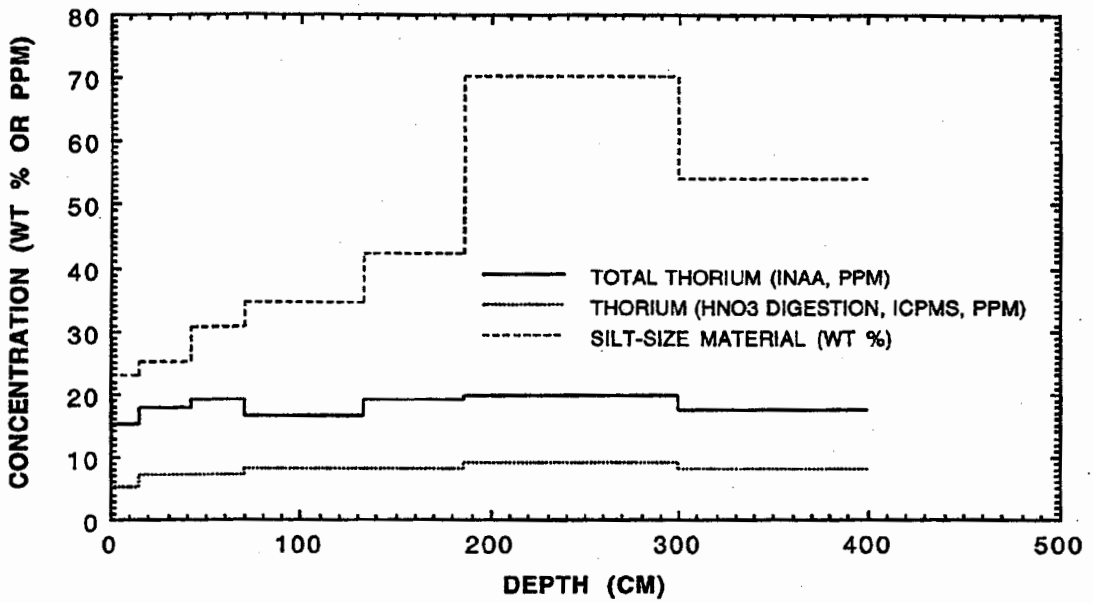

Fig. 37. Thorium concentration and silt-size material vs depth in background soil; site 2, EG&G Gully.

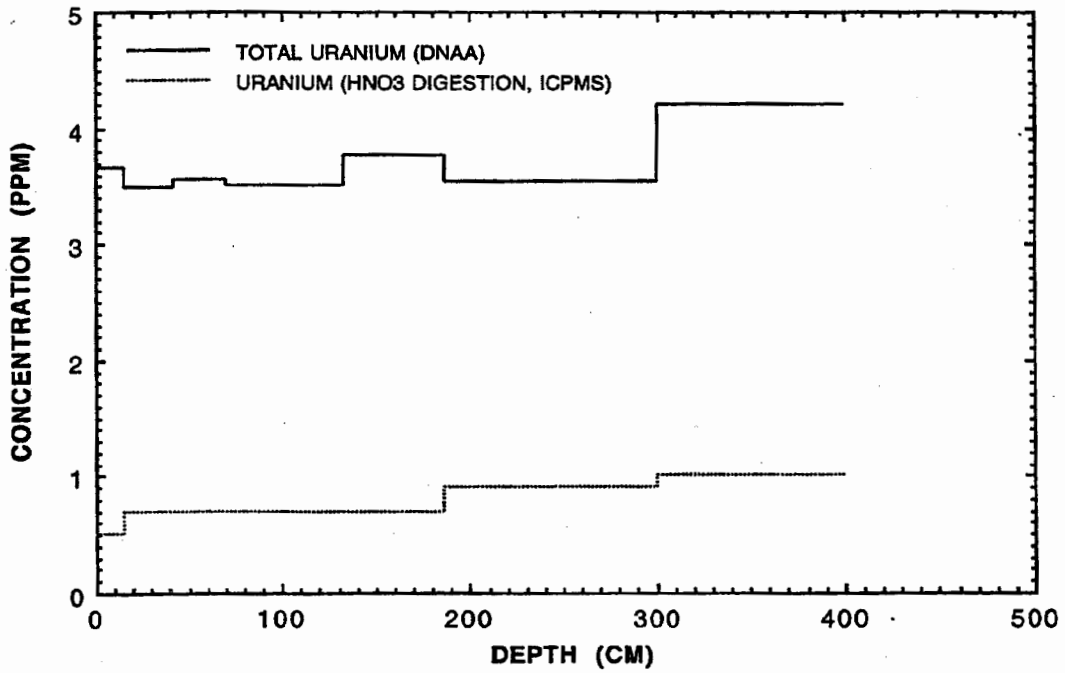

Fig. 38. Uranium concentration vs depth in background soil; site 2, EG&G Gully.

of $CaCO_3$ and U is present (Fig. 39). Surface complexation of U onto $CaCO_3$, however, is not likely at this site because HNO_3–digested U does not strongly correlate with carbonate at this site (compare Figs. 38 and 39). Uranium is dominantly concentrated within matrices of primary silicate phases (Broxton *et al.*, 1995), which are coated by $CaCO_3$. This suggests that U adsorption onto clay minerals and iron oxides is minimal at this stage of soil development. Adsorption processes involving U, however, may become more important as chemical weathering proceeds.

Figure 40 shows distributions of clay-size material, As, Be, and Fe (HNO_3- digested samples) versus depth. These elements show a strong association with clay-size material suggesting that adsorption of As and Be onto iron oxides and/or clay minerals may partially control trace-element enrichment at this site. Total Be concentrations range from 2.4 to 3.4 ppm, whereas acid-digested Be concentrations range from 0.7 to 1.3 ppm (Fig. 41). Acid-digested Be comprises 29 to 46% of the total Be, which suggests that Be is distributed both within primary silicate phases and secondary soil minerals. Distributions of acid-digested As and total As were not calculated, because As concentrations in some of the acid-digested samples exceed the total element concentration and analytical error in the INAA data is suspected.

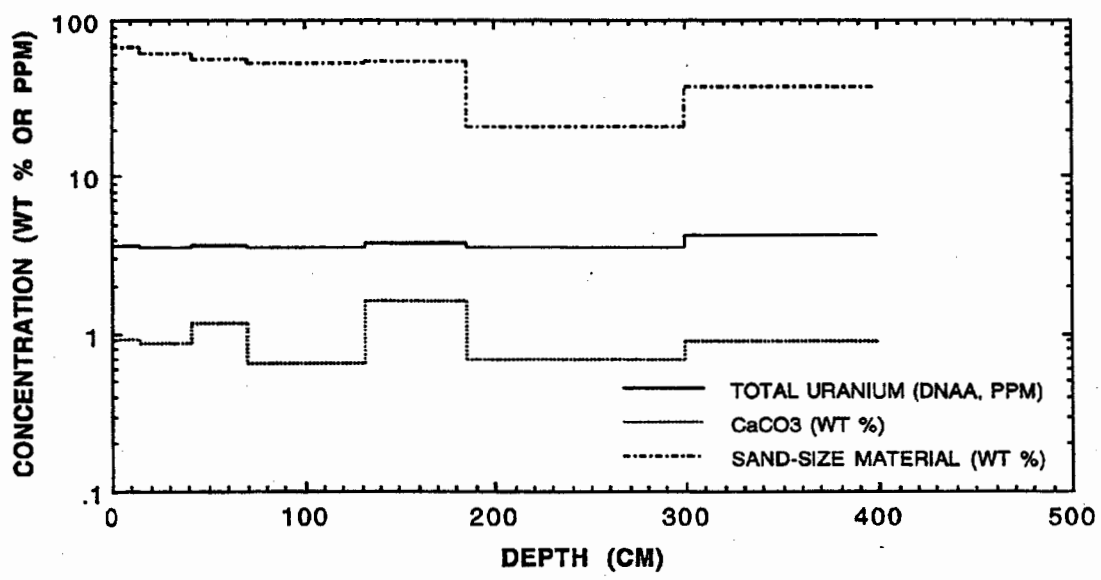

Fig. 39. Uranium and $CaCO_3$ concentrations and sand-size material vs depth in background soil; site 2, EG&G Gully.

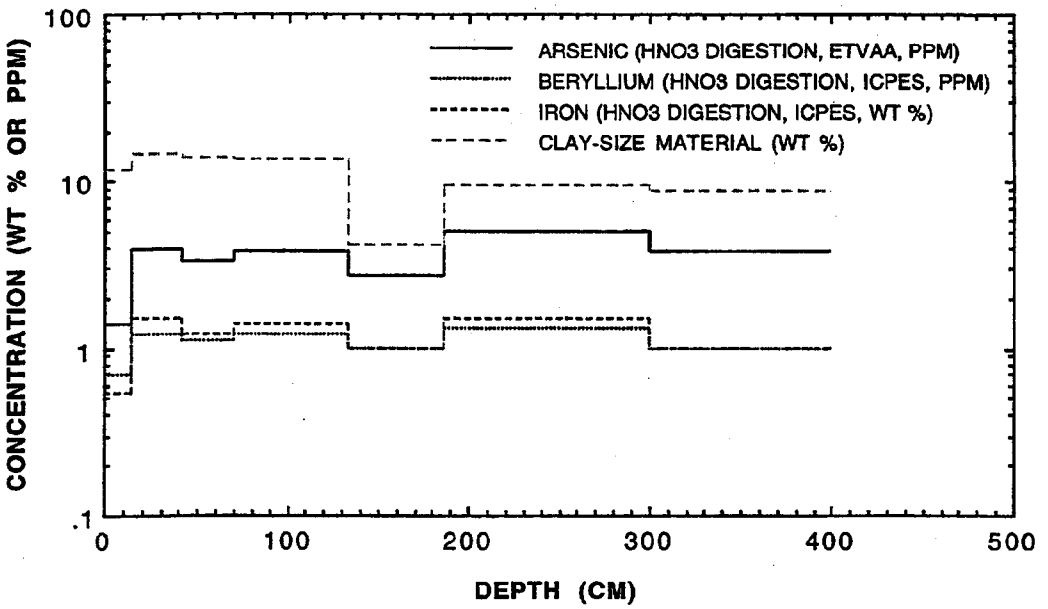

Fig. 40. Arsenic, Be, and Fe concentrations and clay-size material vs depth in background soil; site 2, EG&G Gully.

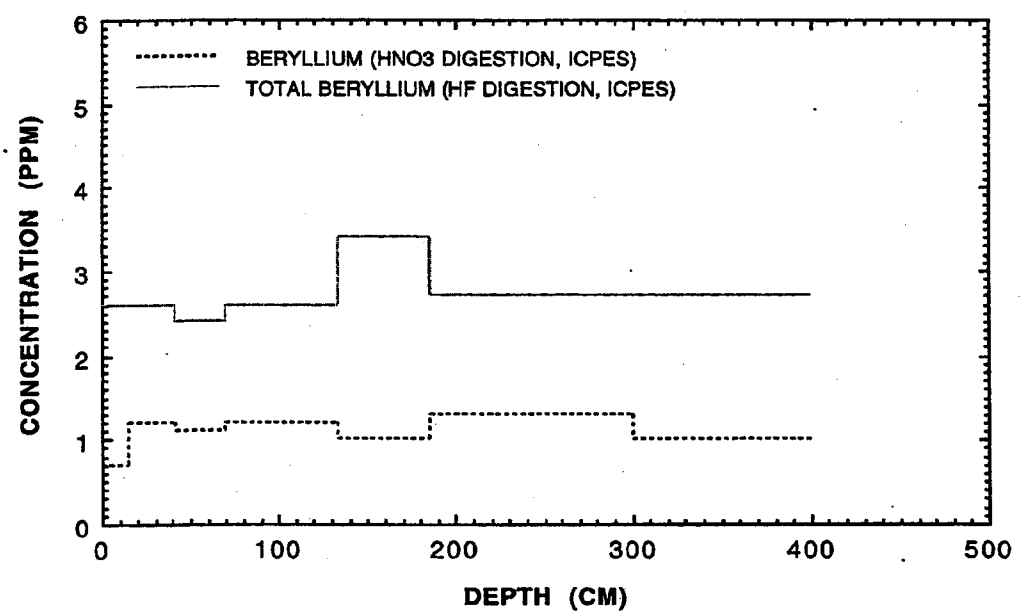

Fig. 41. Beryllium concentration vs depth in background soil; Site 2, EG&G Gully.

Site 3—Upper Los Alamos Canyon, Los Alamos Reservoir Road

Location and Geomorphic Setting

The soil sampling site in upper Los Alamos Canyon is a road-cut exposure on the south side of the canyon, at the base of a steep, forested, north-facing slope mantled with colluvium (Figs. 42 and 43). The slope extends 55 vertical m (180 ft) above the sample site, and the colluvium probably includes Bandelier Tuff derived from several cooling units within the Tshirege Member. A series of discrete rocky colluvial layers is present, in part separated by buried soils, and the colluvium grades onto the canyon floor. The colluvium contains abundant angular clasts of tuff, and the buried soils indicate episodic deposition of colluvium at this site. The exposure also includes layers of well-sorted sand and silty sand, probably deposited from floods in Los Alamos Canyon. The sample site was mapped as part of the *Rock Outcrop-Colle-Painted Cave Complex* by Nyhan *et al.* (1978), and may be representative of many canyon-bottom locations in the western part of the Laboratory.

Two radiocarbon dates were obtained for detrital charcoal collected from two of the colluvial units: 2.2 and 3.1 ka from depths of 0.85 and 1.35 m, respectively (Fig. 44; Table 9). These dates indicate that the uppermost organic-rich soil developed within a period of less than 2000 years and suggest that at this location the canyon floor has been near its present level for at least several thousand years, as also is indicated in lower Los Alamos Canyon.

Soil Description

Soil samples collected from the upper Los Alamos Canyon site are listed in Table 5. Soil forming at this site is within a backslope-to-footslope transition zone that contains thick vegetation (Watt and McFadden, 1992). This soil is cumulic and is characterized by organic-rich horizons dominated by humic substances (humic and fulvic acids). The soil profile exposed at this site consists of the following horizons with associated depths and thicknesses: A1 (0 to 6 cm), A2 (6 to 47 cm), BA (47 to 60 cm), Bw (60 to 82 cm), BAb (82 to 84 cm), Bwb (84 to 108 cm), C (108 to 162 cm), and Ab2 (162+ cm) (Watt and McFadden, 1992). The poorly developed BA horizon probably has developed from oxidation or leaching of the cumulic A horizon. Most of the parent material for this soil is colluvial, and many large Bandelier Tuff clasts are present within most of the horizons.

This soil profile contains moderate clay concentrations with an abundance of clay-size material that varies from 7.9 to 18.3 wt% (Watt and McFadden, 1992). Sand-size material varies from 32.2 to 59.0 wt%, indicating that this soil profile may have a moderate range of hydraulic conductivities (Table 6; K values ranging from 10^{-4} to 10 cm/s). Silt-size material ranges from 35.3 to 50.1 wt%. Solid organic carbon values range from 0.2 to 2.8 wt%, and the highest value is associated with the A2 horizon. This soil is very high in solid organic carbon compared to other soil profiles characterized in this study as a result of the thick forest cover and the north-facing slope.

Soil Chemistry

This soil is partially characterized by neutral to near-neutral pH values of 7.0 to 7.7, with pH increasing with depth. The lowest pH value in this soil profile is associated with the A1 horizon, and the highest pH value is associated with the Cb horizon (Watt and McFadden, 1992). Calcium carbonate abundances are relatively low at this site, varying from 0.3 to 3.4 wt% (Watt and McFadden, 1992).

Element chemistry for soils collected at this site are provided in Appendix A (INAA and DNAA) and Appendix B (EPA SW846 methods). Total Fe concentrations range from 1.2 to 1.6 wt% (Fig. 45). The acid-digested fraction of Fe is enriched in the A2 and BA2 horizons.

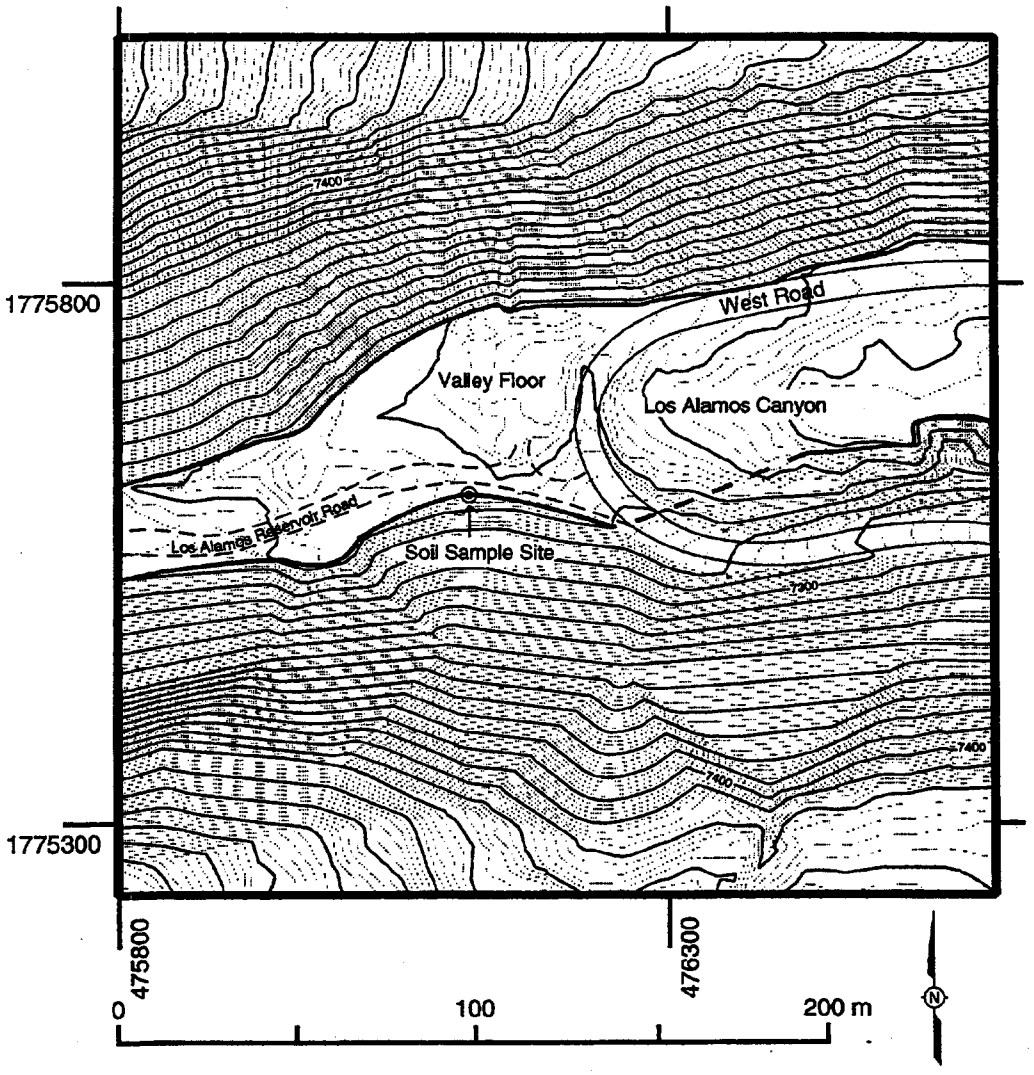

Fig. 42. Map of soil sample site 3 in upper Los Alamos Canyon; topographic base, with 2-ft contours, from FIMAD.

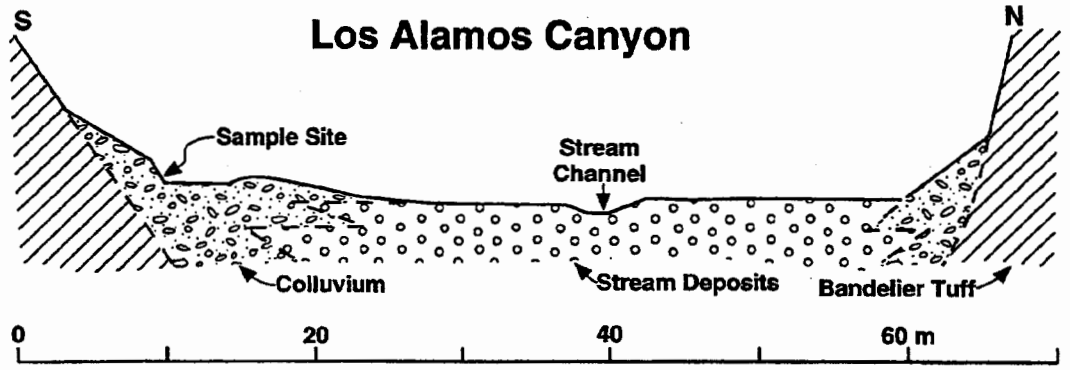

Fig. 43. Cross section of upper Los Alamos Canyon at soil sample site 3, showing colluvium at base of steep slopes interfingering with stream deposits.

Acid-digested Fe concentrations range from 0.6 to 1.1 wt%, making up 41 to 79% of total Fe. These concentration distributions suggest that Fe occurs both in refractory phases such as hornblende, magnetite, and biotite and in HNO_3–digested Fe phases, including ferric oxyhydroxide, amorphous ferric hydroxide, and ferrihydrite associated with solid organic carbon. Adsorption processes involving iron oxides and clay minerals may control trace-element distributions in this organic-rich soil profile.

Distribution of elemental Th *vs* depth is shown in Fig. 46; total Th concentrations range from 12.2 to 14.0 ppm. Concentrations of acid-digested Th range from 4.0 to 5.0 ppm and make up 37 to 49% of total Th at this soil profile. Thorium generally is associated in part with the silt-size fraction (Fig. 46), which mainly consists of primary silicates.

Distributions of total U, acid-digested U, and solid organic carbon fluctuate with depth (Fig. 47). Total U is highest in the A1 and Ab2 horizons in this soil profile. Total concentrations of U range from 3.7 to 4.3 ppm and HNO_3–digested U concentrations range from 0.3 to 2.4 ppm. Acid-digested U makes up 17 to 56% of total U (Fig. 47). Nitric acid-digested U correlates well with the clay-size fraction and, to a lesser extent, with the silt-size fraction (Fig. 48). Within the A horizons at this site, uranyl species may undergo ligand exchange reactions with humic acids (HA), consisting predominantly of carboxylic acids (COOH), as shown by the following:

$$UO_2^{2+} + HACOOH^0 = HACOOUO_2^+ + H^+ \quad (4)$$

($\text{Log } \beta_1 = 4.11 \pm 0.02$) and (Shanbhag and Choppin, 1981)

$$HACOOH^0 + HACOOUO_2^+ = (HACOO)_2UO_2^0 + H^+. \quad (5)$$

(Log $\beta_2 = 8.94 \pm 0.03$)
(Shanbhag and Choppin, 1981)

However, judging by distributions of total and HNO_3-digested U (Fig. 48), most of the U probably is concentrated in primary silicate phases, including glass.

Figure 49 shows distributions of As, Be, and Fe *vs* depth. These elements are strongly associated with each other, suggesting that adsorption of As and Be onto surfaces of iron oxide and/or clay minerals controls distributions of trace elements at this site. Arsenic, Be, and Fe are enriched within the A2, BAb, and Ab2 horizons (Fig. 49). Total Be concentrations range from 1.8 to 2.4 ppm, and HNO_3–digested Be concentrations range from 0.4 to 0.8 ppm (Fig. 50). Acid-digested Be makes up 28 to 44% of total Be, which suggests that most of the Be is distributed within primary phases and some is associated with secondary soil minerals. Figure 51 shows distributions of HNO_3–digested As, total As, and HNO_3–digested Fe *vs* depth. Total As concentrations range from 2.0 to 4 ppm, and HNO_3–digested As concentrations range from 1.0 to 2.5 ppm (Fig. 51). The acid-digested fraction of As makes up 45 to 81% of total As.

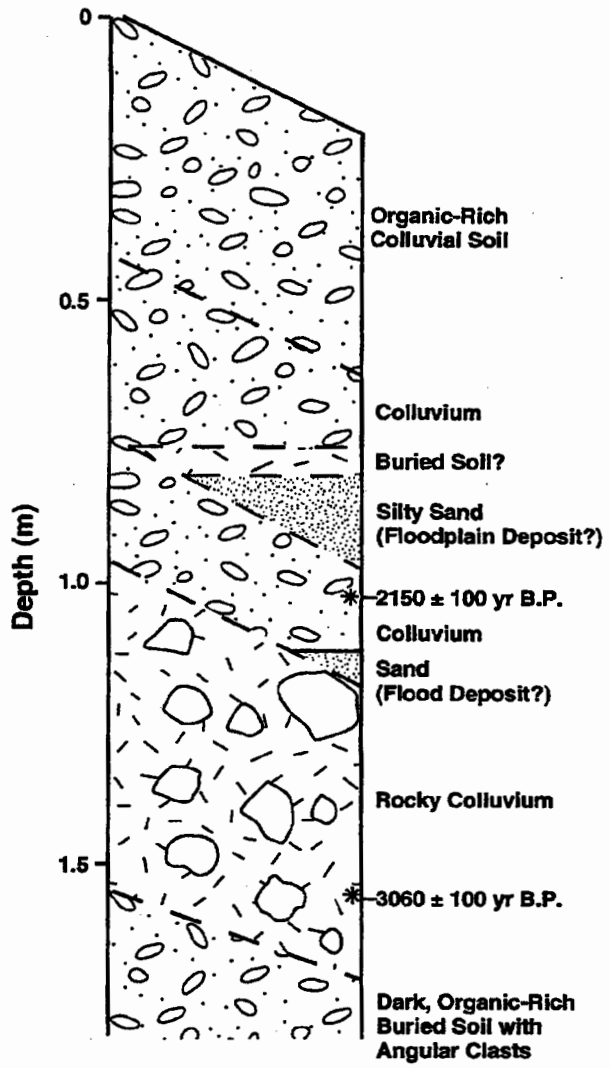

Fig. 44. Simplified stratigraphy exposed in roadcut at radiocarbon sample site in upper Los Alamos Canyon; soil samples were collected 1 m to east.

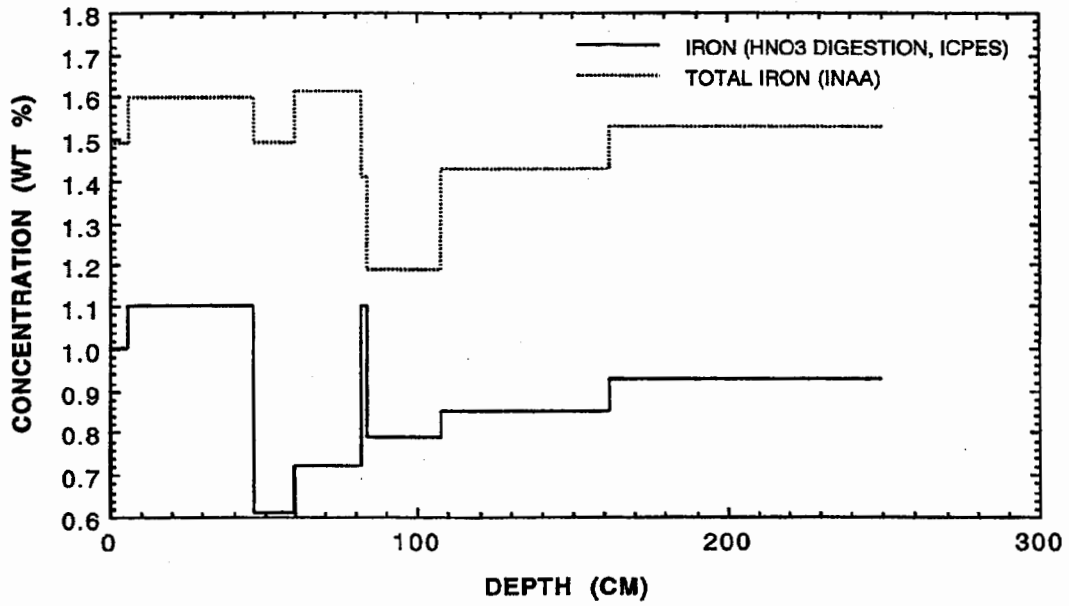

Fig. 45. Iron concentration vs depth in background soil; site 3, upper Los Alamos Canyon.

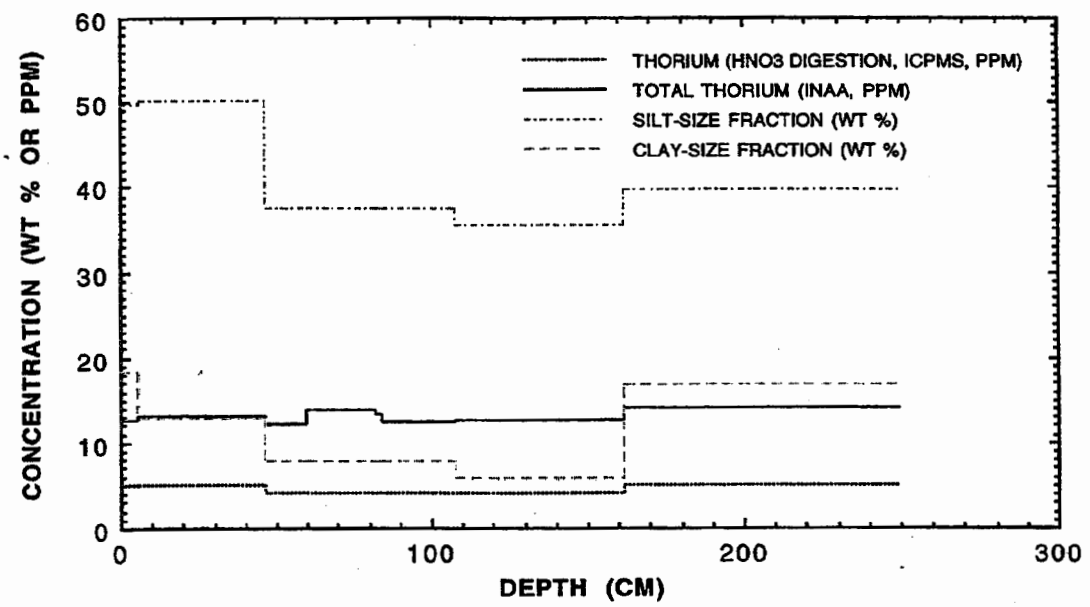

Fig. 46. Thorium concentration and silt-size and clay-size material vs depth in background soil; site 2, upper Los Alamos Canyon.

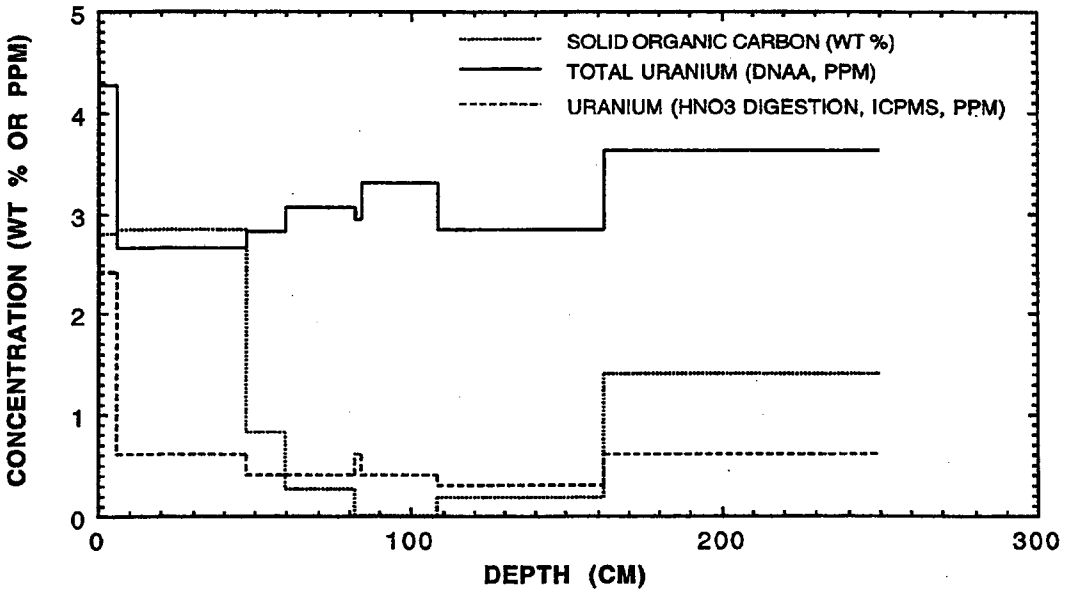

Fig. 47. Solid organic carbon and uranium concentration vs depth in background soil; site 3, upper Los Alamos Canyon.

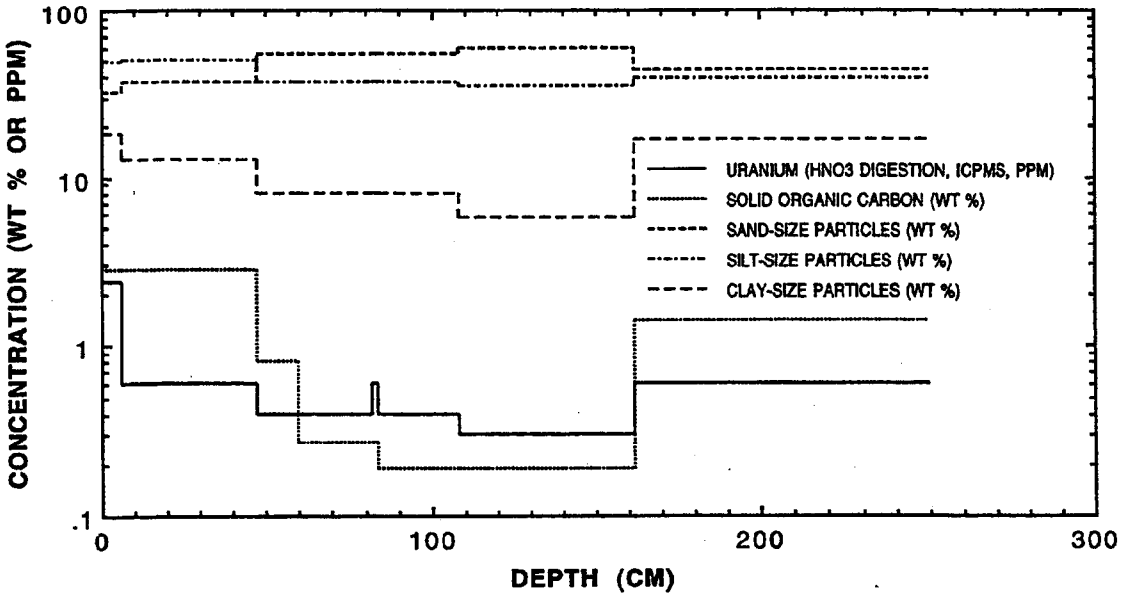

Fig. 48. Uranium concentration, solid organic carbon, and sand-, silt-, and clay-size materials vs depth in background soil; site 3, upper Los Alamos Canyon.

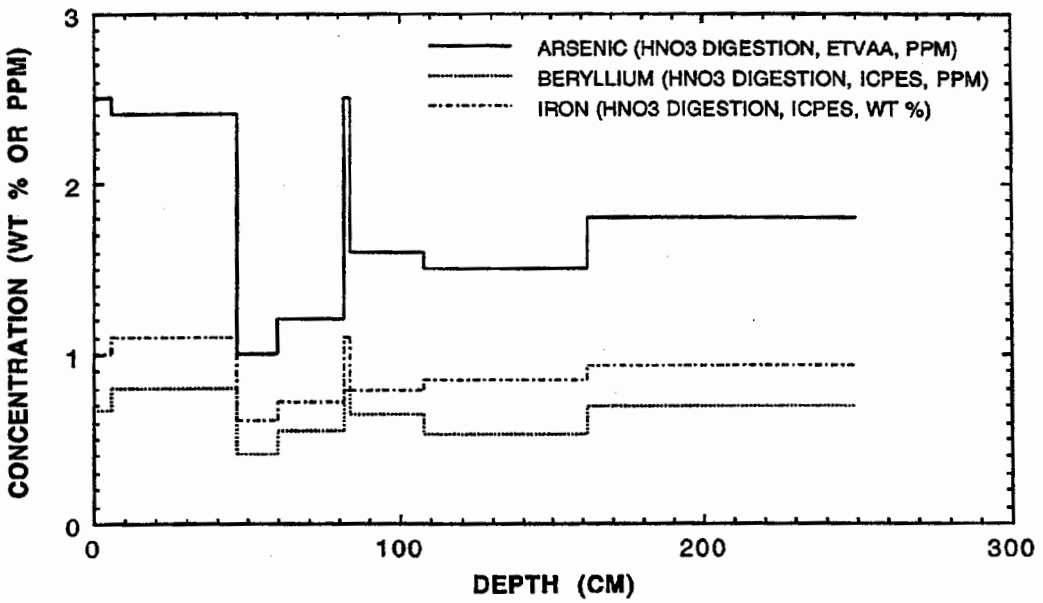

Fig. 49. Arsenic, Be, and Fe concentrations vs depth in background soil; site 3, upper Los Alamos Canyon.

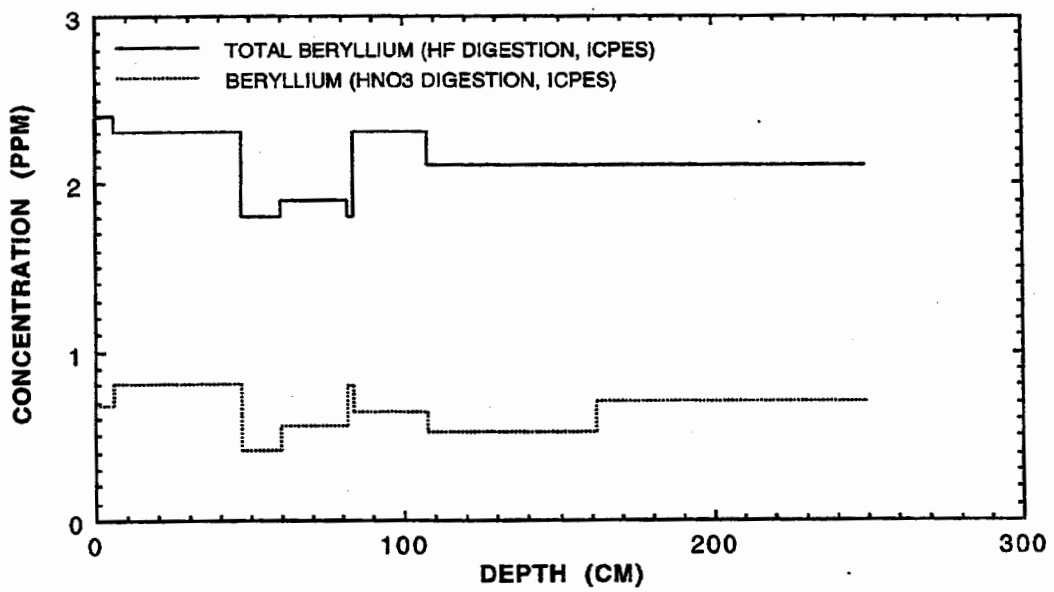

Fig. 50. Beryllium concentration vs depth in background soil; site 3, upper Los Alamos Canyon.

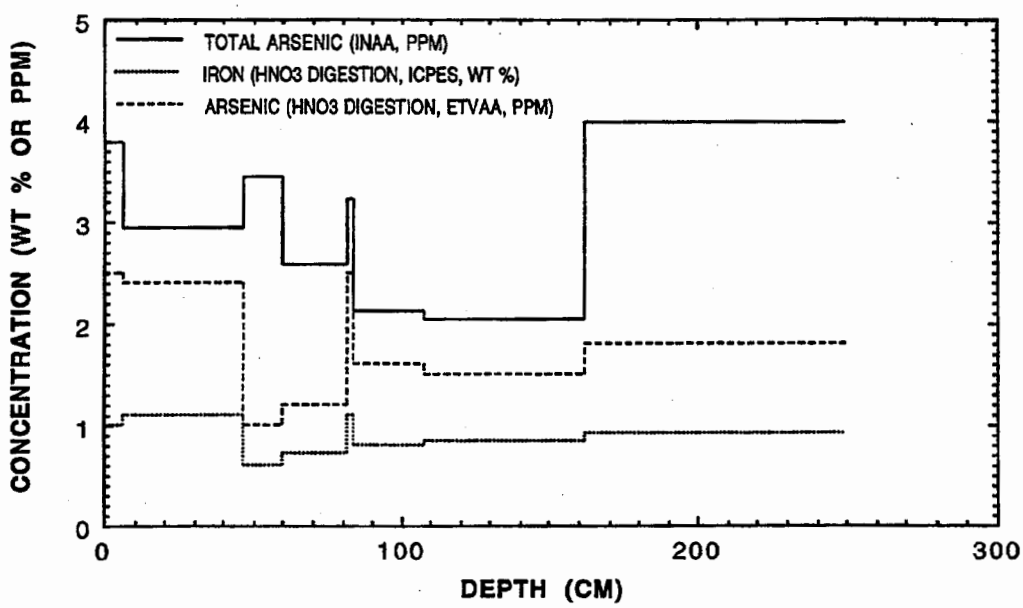

Fig. 51. Arsenic and Fe concentrations vs depth in background soil; site 3, upper Los Alamos Canyon.

SITE 4—TWOMILE MESA, TA-69

Location and Geomorphic Setting

The soil sampling site is on a mesa top near Twomile Canyon, in a 1-m-deep trench that was excavated by EES-15 for field studies of runoff and infiltration (Fig. 52). The trench exposed a soil, up to 0.9 m thick, that overlies Unit 4 of the Tshirege Member of the Bandelier Tuff. Within the soil, scattered stream-rounded cobbles of Tschicoma dacite record the presence of a stream flowing across Twomile Mesa. Deposits of similar old alluvial gravels are widespread on this mesa (Fig. 52). These gravels were deposited by a stream that drained the Sierra de los Valles at this location before the major canyons were cut—perhaps as part of a broad alluvial fan. Twomile Canyon has since incised 18 m (60 ft) below the mesa. The age of these gravels is not known, but they presumably date from early in the post-1.2-Ma history of the Pajarito Plateau. These sediments also suggest that little net erosion of bedrock has occurred at this mesa-top location since before the canyons incised into the tuff. The sample site was mapped as *Typic Eutroboralfs* by Nyhan *et al.* (1978).

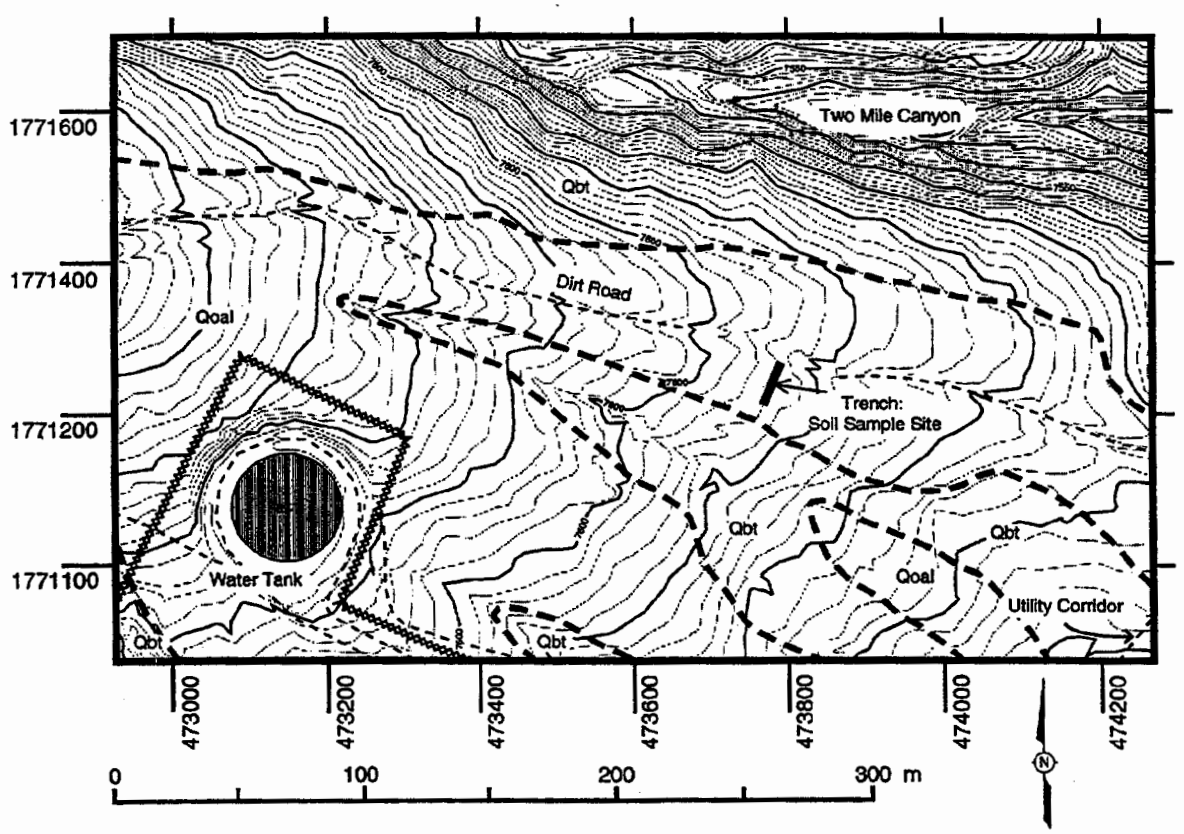

Fig. 52. Map showing sample site 4 on Twomile Mesa and distribution of mesa-top alluvial gravels (Qoal) overlying Tshirege Member of the Bandelier Tuff (Qbt); topographic base, with 2-ft contours, from FIMAD.

The well-developed soils found here may be similar to soils developed on old alluvial deposits elsewhere on the western part of the Pajarito Plateau.

Soil Description

Soil samples collected from the Twomile Mesa site are listed in Table 5. Two soil profiles were described in a single trench at this site because the soil exhibited considerable variation in degree of development, color, texture, and horizon thickness from one end of the trench to the other (Watt and McFadden, 1992). Soil at the north end of the trench is more developed than soil at the south end. Near the middle of the trench, the soil is thinner and an A horizon overlies a bedrock high. This A horizon is present along the entire length of the trench, forming a calcareous loess cap (Watt and McFadden, 1992). This loess cap may represent eolian material deposited after the end of the last glaciation (late Wisconsian). Fractures, common at this site, are lined with calcite and filled with organic matter mixed with reddish clay minerals. Some of the calcite-fracture lining may be of loess origin: water may have transported this material from the land surface downward into fractures. Alternatively, calcite may have precipitated *in situ* in response to evaporation of pore water within the clay-rich fractures. This phenomenon is observed at TA-54, as described in detail by Davenport (1993). Laboratory optical petrography studies suggest that the clay filling has been translocated from overlying B horizons to depths of 70 cm or more (Watt and McFadden, 1992). Soil formed at this site developed in part on alluvium that overlies the Bandelier Tuff.

The soil profile exposed in the north end of the trench consists of the following horizons with associated depths and thicknesses: A (0 to 14 cm), Bw (14 to 19 cm), 2Bt1b (19 to 50 cm), 2Bt2b (50 to 64 cm), 2Bt3b (64 to 75 cm), and R (75+ cm) (Watt and McFadden, 1992). This soil profile contains a moderately high clay content, and clay-size material varies from 7.6 to 52.8 wt%. Sand-size material varies from 21.6 to 37.8 wt%, indicating that this soil profile at the north end of the trench may have a relatively low hydraulic conductivity (Table 6; K values range from 10^{-6} to 10 cm/s), although both open and filled fractures are present. Silt-size material ranges from 25.0 to 63.3 wt%. Solid organic carbon values range from 0.2 to 1.2 wt%, and the highest value is associated with the A horizon.

Soil exposed in the south end of the trench consists of the following horizons with associated depths and thicknesses: A (0 to 9 cm), Bw (9 to 20 cm), 2Bt1b (20 to 30 cm), 2Bt2b (30 to 43 cm), CBt (43 to 58 cm), and R (70+ cm) (Watt and McFadden, 1992). This soil profile contains a moderate clay content with clay-size material that varies from 8.2 to 34.2 wt%. Sand-size material varies from 17.5 to 29.2 wt%, indicating that this soil profile at the south end of the trench has a higher hydraulic conductivity than the soil profile at the north end of the trench. Silt-size material ranges from 48.3 to 63.7 wt%. Solid organic carbon values range from 0.2 to 1.0 wt%, and the highest value is associated with the A horizon.

Soil Chemistry

The well-developed soil investigated at the Twomile Mesa site has formed from chemical leaching and precipitation and

remobilization of clay minerals, calcium carbonate, and iron oxides. This soil is much more developed than the soils at background sites 1, 2, and 3. Soil samples collected from the north end of the trench are characterized by acidic to near-neutral pH values (ranging from 5.1 to 7.4), which increase with depth. The lowest pH value measured in the north soil profile is associated with an O horizon, whereas the highest pH value is associated with a 2Bt3b horizon (Watt and McFadden, 1992). Calcium carbonate concentrations vary from 0.4 to 1.0 wt% at the north end of the trench (Watt and McFadden, 1992).

Soil samples collected from the south end of the trench are characterized by acidic pH values ranging from 5.6 to 6.4, varying with depth. The lowest pH value measured in the south soil profile is associated with an A horizon, whereas the highest pH value is associated with a 2Bt2b horizon (Watt and McFadden, 1992). Calcium carbonate abundances range from 0.1 to 1.0 wt% at the south end of the trench (Watt and McFadden, 1992).

Element chemistry for soils collected at this site is provided in Appendix A (INAA and DNAA) and Appendix B (EPA SW846 methods). Total Fe concentrations in soil at the north end of the trench range from 1.7 to 3.4 wt% (Fig. 53). Concentrations of acid-digested Fe range from 1.2 to 2.7 wt% and makes up 65 to 83% of the total Fe. Total Fe concentrations at the south end of the trench range from 1.8 to 3.2 wt% (Fig. 54). Concentrations of acid-digested Fe at the south end of the trench range from 0.9 to 2.2 wt%, making up 48 to 74% of total Fe. These concentration distributions show that, in some horizons, most of the Fe occurs in HNO_3–digested Fe phases, possibly including ferric oxyhydroxide and ferrihydrite. Some of the Fe also occurs in refractory phases such as magnetite, hornblende, and biotite. Adsorption processes may account for trace-element enrichment in this Fe-rich soil profile because of buried B horizons that are characterized by clay-size material consisting of framework silicates, solid organic carbon, clay minerals, iron oxides, and glass. In both profiles, Fe content is strongly correlated with clay content (Figs. 53 and 54).

Distribution of Th concentrations *vs* depth at the north end of the trench is shown in Fig. 55. Total Th concentrations range from 12.7 to 18.1 ppm and generally increase with depth. Concentrations of acid-digested Th range from 4 to 11 ppm and make up 23 to 61% of total Th at the north end of the trench. Total Th is correlated with the clay-size fraction (Fig. 55). Distribution of Th concentration *vs* depth at the south end of the trench is shown in Fig. 56, where total Th concentrations range from 13.31 to 14.62 ppm. Concentrations of Th vary with depth at the south end of the trench. Concentrations of acid-digested Th range from 6.0 to 9.0 ppm and make up 52 to 62% of total Th at the south end of the trench. Total Th is correlated with the clay-size fraction (Fig. 56), suggesting that adsorption of Th onto clay minerals and iron oxides is an important enrichment process that occurs at this site.

Distributions of total U, acid-digested U, and solid organic carbon *vs depth* at the north and south ends of the trench are shown in Figs. 57 and 58, respectively. Some of the U present in the Twomile Mesa soil has been leached from primary phase(s) and redistributed in secondary soil phases. Uranium distributions vary with depth at this soil site.

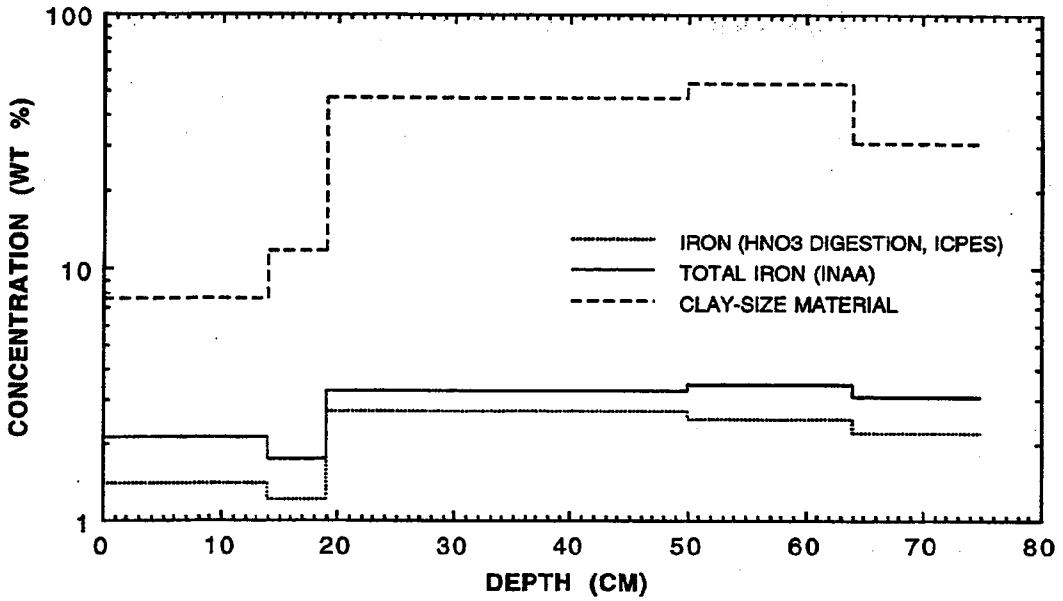

Fig. 53. Iron concentration and clay-size material vs depth in background soil; site 4, Twomile Mesa-North.

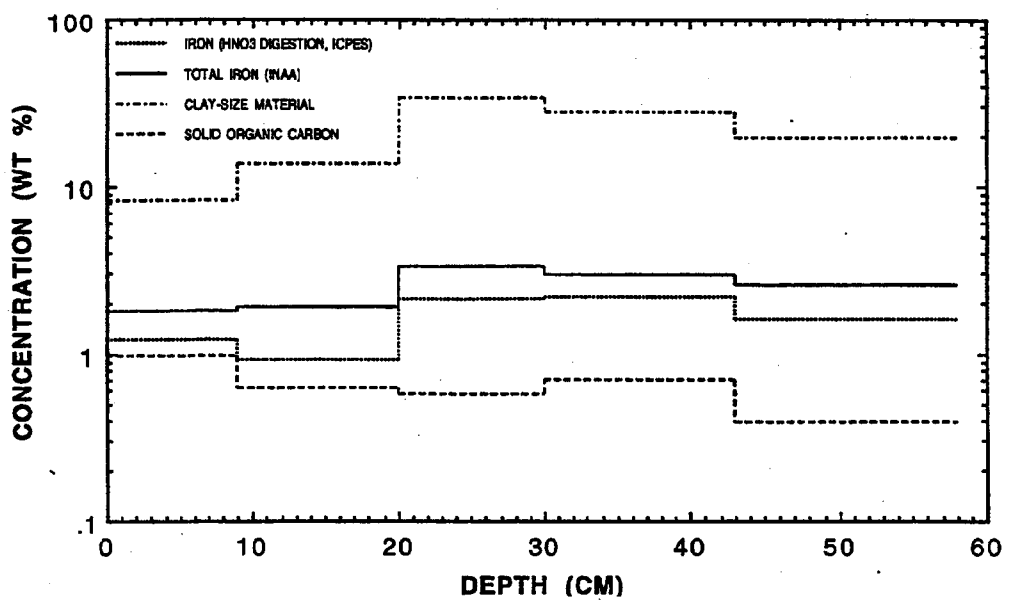

Fig. 54. Iron concentration, clay-size material, and solid organic carbon vs depth in background soil; site 4, Twomile Mesa-South.

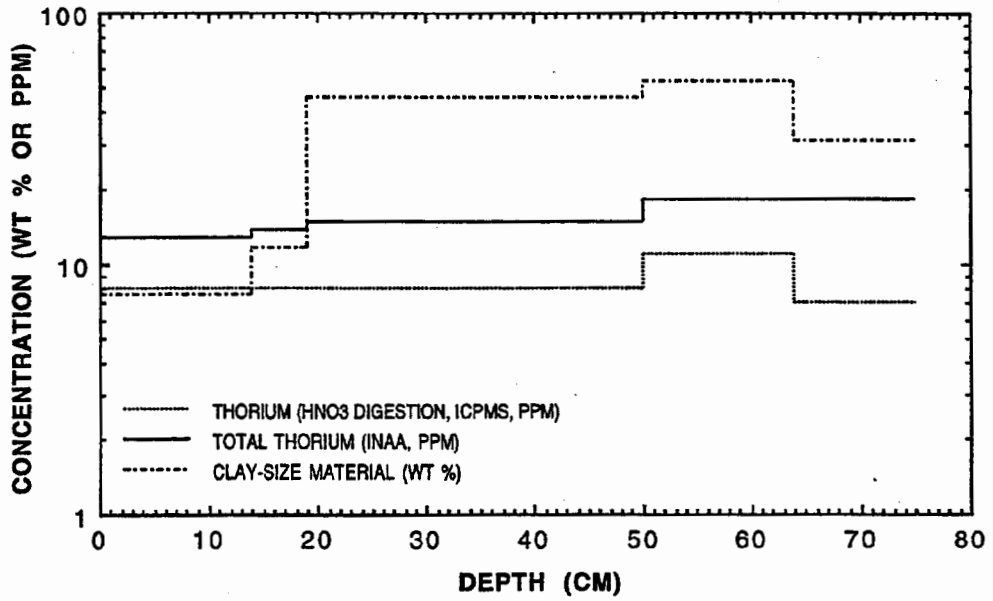

Fig. 55. Thorium concentration and clay-size material vs depth in background soil; site 4, Twomile Mesa-North.

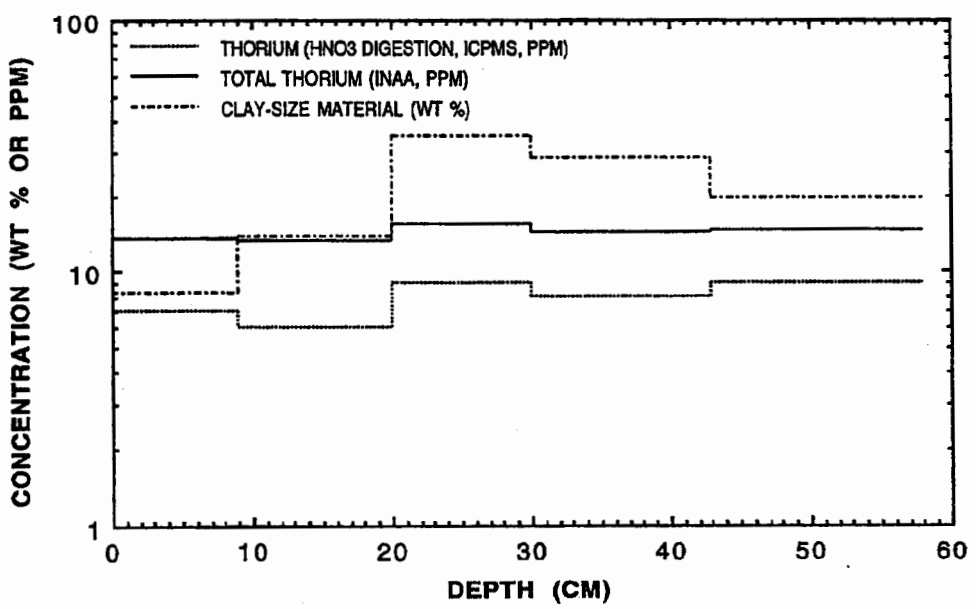

Fig. 56. Thorium concentration and clay-size material vs depth in background soil; site 4, Twomile Mesa-South.

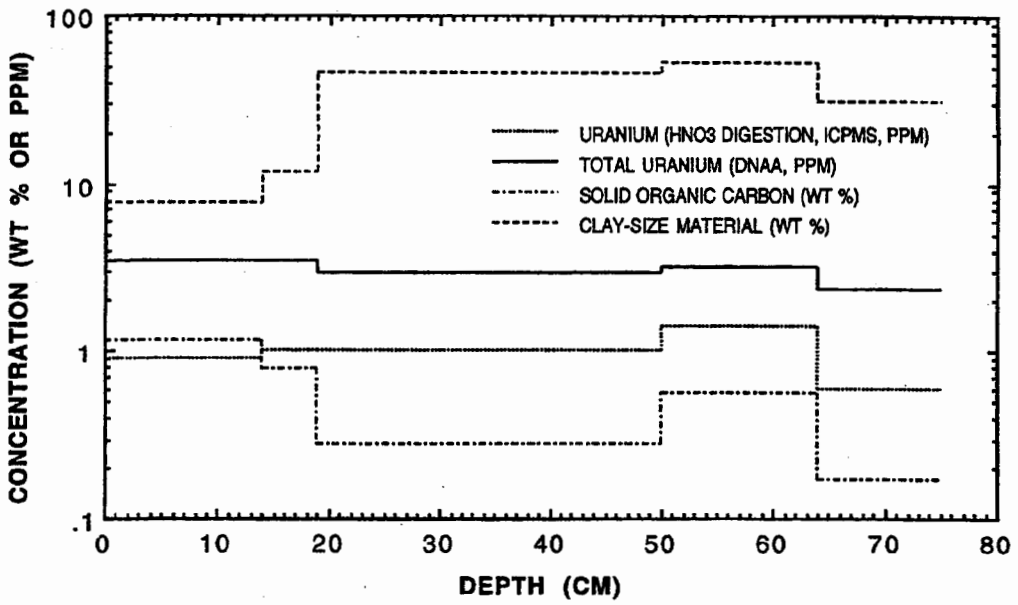

Fig. 57. Uranium concentration, solid organic carbon, and clay-size material vs depth in background soil; site 4, Twomile Mesa-North.

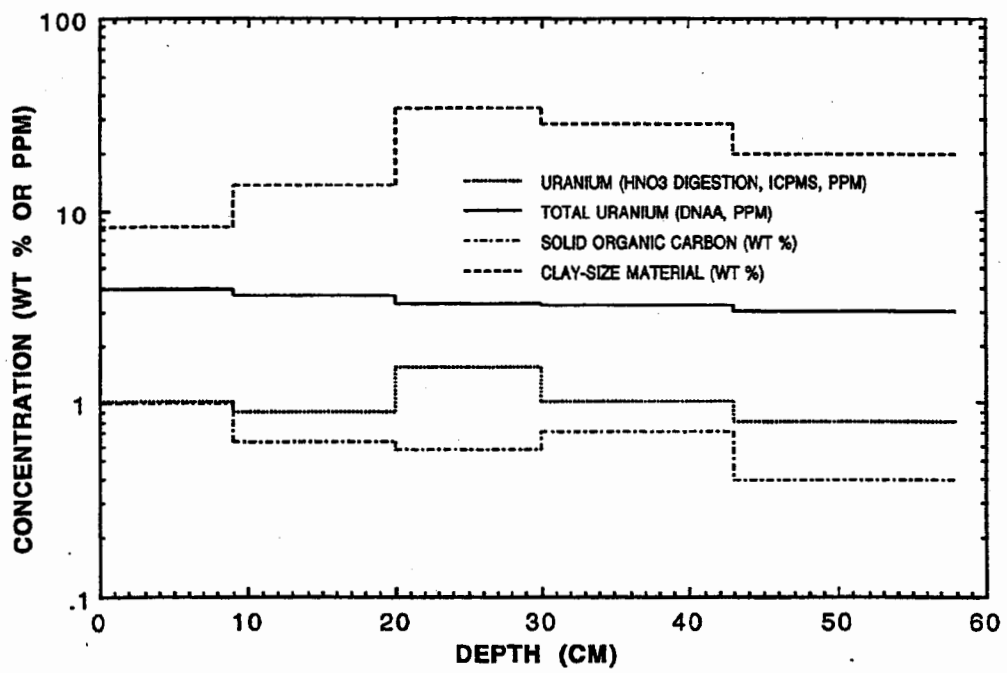

Fig. 58. Uranium concentration, solid organic carbon, and clay-size material vs depth in background soil; site 4, Twomile Mesa-South.

Concentrations of total U at the north end of the trench range from 2.4 to 3.5 ppm, whereas concentrations of acid-digested U range from 0.4 to 1.4 ppm. Acid-digested U makes up 25 to 44% of total U at the north end of the trench. Concentrations of total U at the south end of the trench range from 3.0 to 3.8 ppm, and concentrations of acid-digested U range from 0.8 to 1.5 ppm. The acid-digested U makes up 25 to 46% of total U at the south end of the trench. Acid-digested U correlates with clay-size fraction within both soil profiles (Figs. 57 and 58). From the distributions of Al, Fe, and solid organic carbon, it appears that clay minerals present in the soil are coated with iron oxides and solid organic carbon. Total U correlates well ($r^2 = 0.86$) with solid organic carbon (Fig. 59). It has been experimentally shown that uranyl undergoes ligand exchange reactions with humic acids, where carboxylic acids provide active binding sites (Longmire, 1991; Shanbhag and Choppin, 1981).

Figures 60 and 61 show distributions of As, Be, and Fe *vs* depth at the north and south ends of the trench, respectively. Arsenic and Be are highest within Bw, 2Bt1b, 2Bt2b, and 2Bt3b horizons (Figs. 60 and 61). These elements show a strong correlation with each other ($r^2 = 0.81$ for As and Fe and $r^2 = 0.79$ for Be and Fe) (Figs. 62 and 63). This correlation suggests that adsorption of As and Be onto surfaces of iron oxides and/or clay minerals is an important process for controlling trace element distributions at the Twomile Mesa site. At the north end of the trench, total Be concentrations in soil range from 1.6 to 3.1 ppm, and HNO_3–digested Be concentrations range from 0.7 to 2.2 ppm. This fraction of Be makes up 42 to 95% of total Be at the north end of the trench. At the south end of the trench, total Be concentrations range from 1.0 to 2.2 ppm, and HNO_3–digested Be concentrations range from 0.5 to 1.4 ppm, which constitutes 34 to 75% of total Be. These distributions

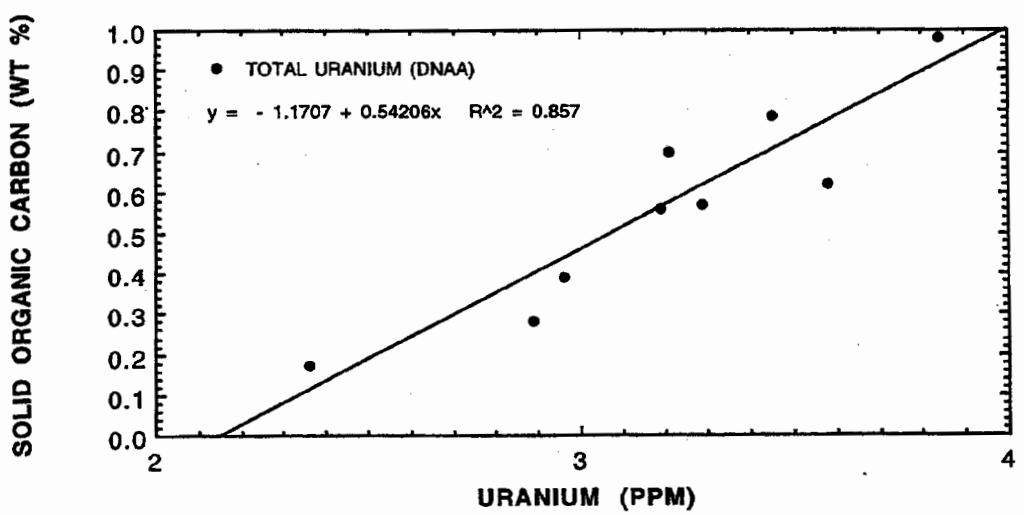

Fig. 59. Uranium concentration vs solid organic carbon in background soil; Site 4, Twomile Mesa.

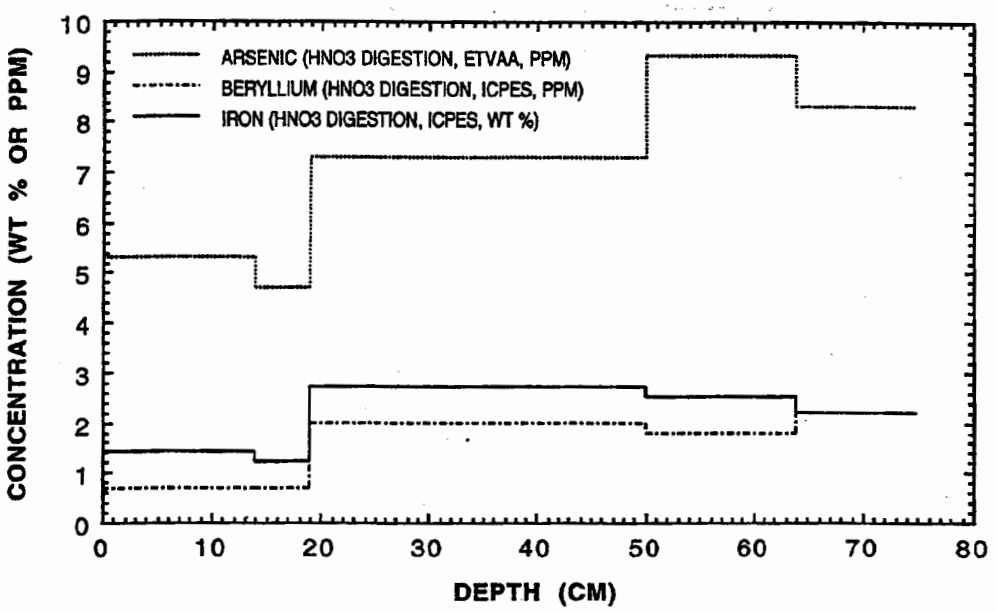

Fig. 60. Arsenic, Be, and Fe concentrations vs depth in background soil; site 4, Twomile Mesa-North.

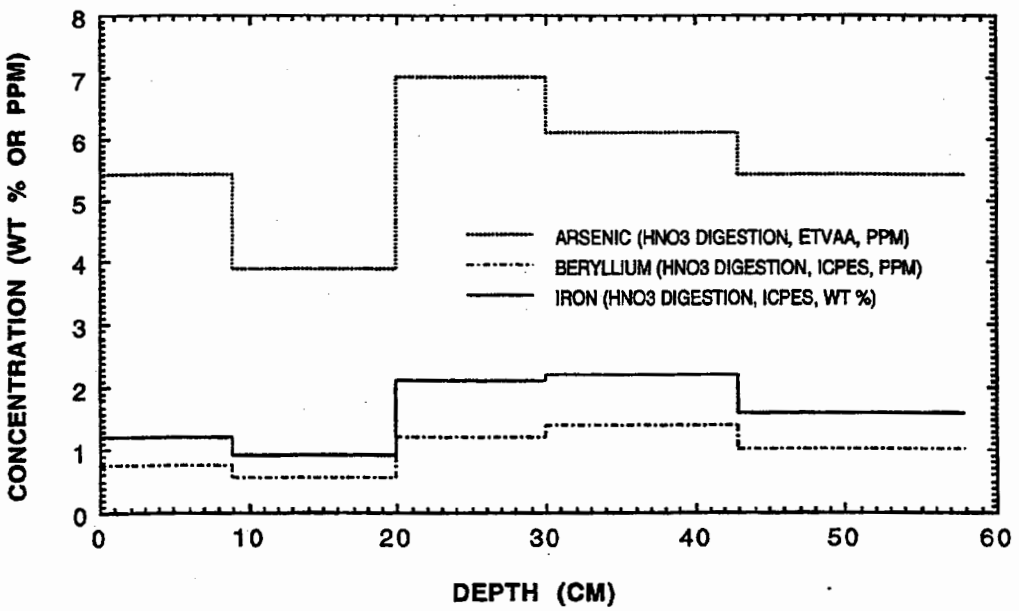

Fig. 61. Arsenic, Be, and Fe concentrations vs depth in background soil; site 4, Twomile Mesa-South.

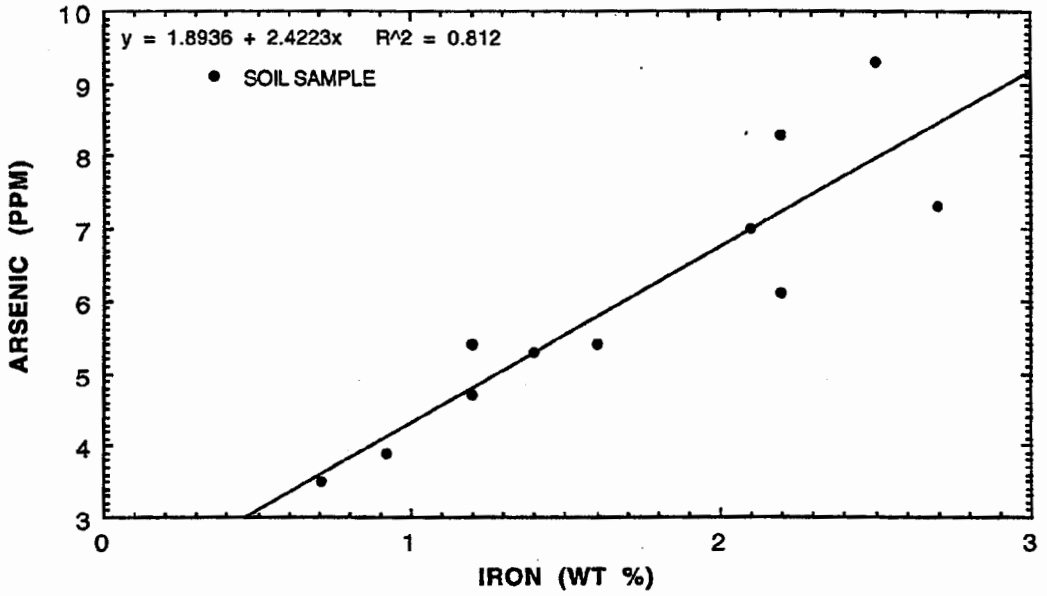

Fig. 62. Arsenic vs Fe concentrations in background soil; site 4, Twomile Mesa.

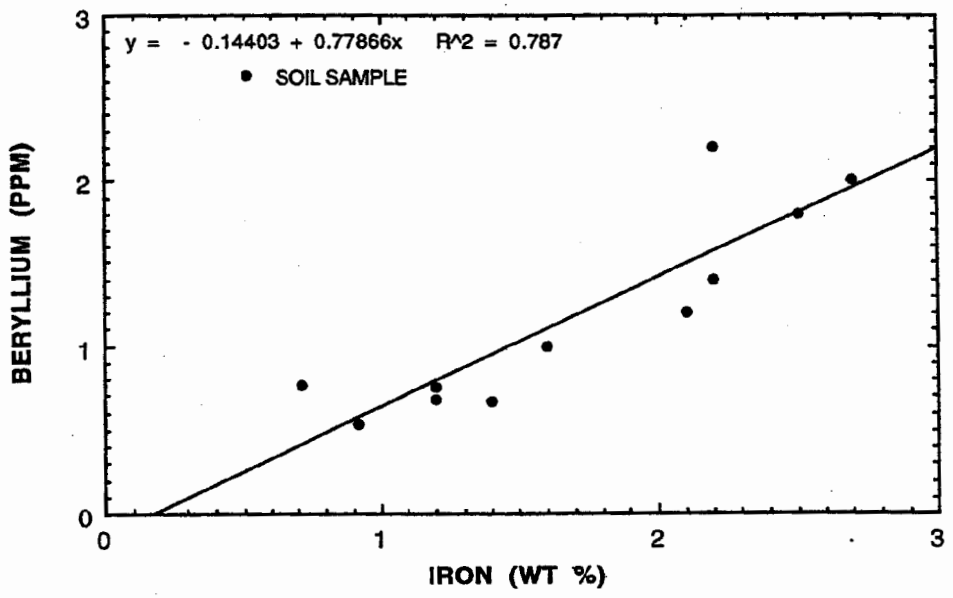

Fig. 63. Beryllium vs Fe concentrations in background soil; site 4, Twomile Mesa.

suggest that, in some soil horizons, Be is mainly is concentrated within secondary soil phases and minor amounts are associated with primary phases at the Twomile Mesa site.

Figure 64 shows distributions of HNO_3–digested As and total As (above 50 cm depth) at the north end of the trench. Total As concentrations range from 3.7 to 7.3 ppm, and HNO_3–digested As concentrations range from 4.7 to 9.3 ppm. The acid-digested fraction of As makes up 45 to 81% of total As. Distributions of HNO_3–digested As and total As at the south end of the trench are shown in Fig. 65. Total As concentrations range from 5.1 to 8.8 ppm, and HNO_3-digested As concentrations range from 3.9 to 7.0 ppm. The acid-digested fraction of As in this well-developed soil constitutes 62 to 74% of total As at the south end of the trench. Adsorption processes involving iron oxides and clay minerals may account for As enrichment within the Bw and other horizons at this site.

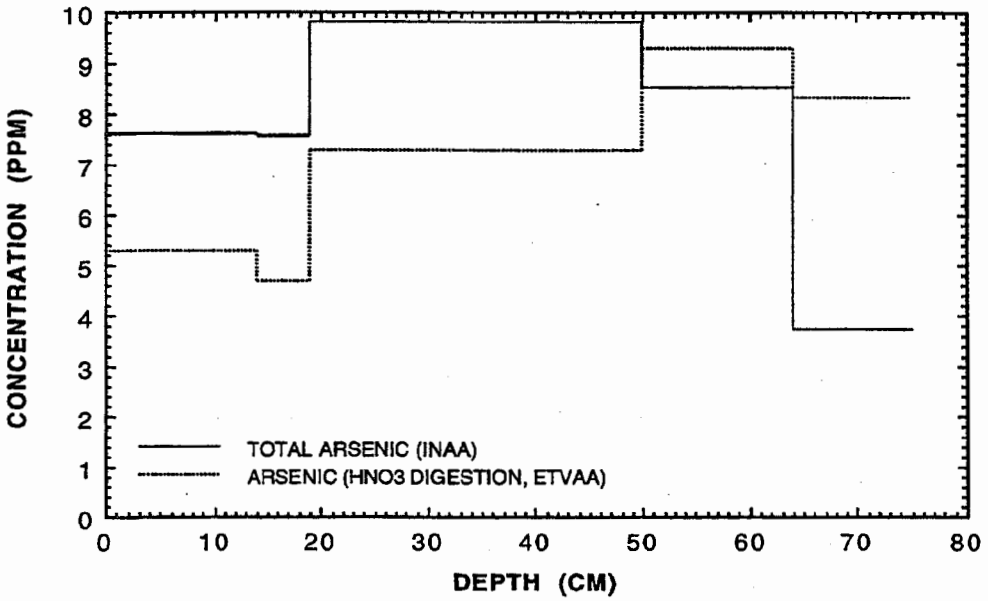

Fig. 64. Arsenic concentration vs depth in background soil; site 4, Twomile Mesa-North.

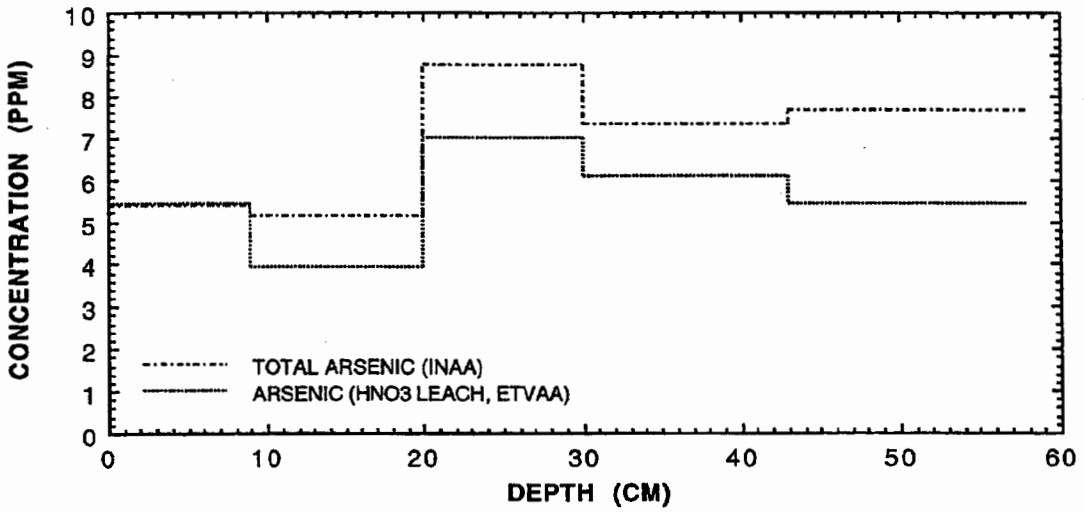

Fig. 65. Arsenic concentration vs depth in background soil; site 4, Twomile Mesa-South.

Site 5—Water Tanks Trench, West Jemez Road

Location and Geomorphic Setting

The Water Tanks soil sampling site was within a trench excavated between Cañon de Valle and Water Canyon, west of West Jemez Road near TA-16, as part of the Seismic Hazards Investigation Program (Wong *et al.*, 1995) (Fig. 66). The trench exposed a sequence of colluvial deposits that occur at the base of a steep, forested slope, which represents the main scarp of the Pajarito fault zone (Gardner and House, 1987; Wong *et al.*, 1995). Also exposed in the trench is a pure layer of El Cajete pumice, up to 1.2 m thick (Fig. 66). The upper part of the El Cajete pumice has been heavily disrupted by bioturbation, and the 0.5- to 1.3-m-thick overlying colluvial soil includes abundant pumice as well as some Bandelier Tuff clasts. Holocene radiocarbon dates of ~1.1 and 5.8 ka have been obtained from the colluvium above the El Cajete pumice (Fig. 67, Table 9). The colluvial deposits below the pumice layer contain no El Cajete pumice, but include abundant angular clasts of Bandelier Tuff (Tshirege Member) and thus are presumably older

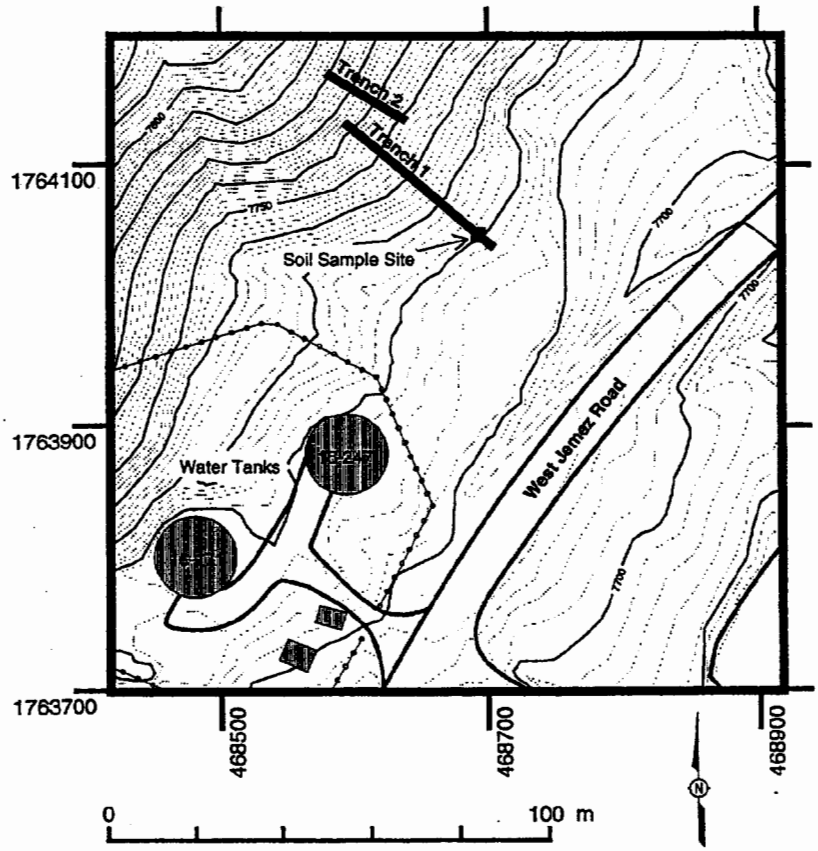

Fig. 66. Map of soil sample site 5 at Water Tanks Trench; topographic base, with 2-ft contours, from FIMAD.

than 50 to 60 ka. The soils at this site were mapped as part of the *Rock Outcrop-Pines-Tentrock Complex* by Nyhan *et al.* (1978) and may be representative of other sites along the base of the fault scarp at the western edge of the Laboratory.

The present source for the colluvium extends 35 vertical m (100 ft) up the slope, which represents ~40% of the total scarp height. The slope at and above the sample site is slightly outwardly convex, which causes a divergence of colluvium transported down the slope. Upslope of the sample site, net erosion of the slope has occurred since 50 to 60 ka, resulting in complete stripping of the El Cajete pumice 40 m (130 ft) to the west. The relatively small amount of material deposited on top of the El Cajete pumice at this site may be related to this divergence of colluvium.

Soil Description

Soil samples collected from the Water Tanks trench site are listed in Table 5; the soil in the trench is formed from sheetwash, alluvium, colluvium, and loess that overlie reworked El Cajete pumice. The soil is well developed and contains clay-rich horizons (Watt and McFadden, 1992). The soil profile at this site consists of the following horizons with associated depths and thicknesses: A (0 to 6 cm), BA (6 to 18 cm), 2Bt1b (18 to 35 cm), 2Bt2b (35 to 53 cm), 2Bt3b (53 to 64 cm), and 3CB (64+ cm). In addition, three discontinuous $CaCO_3$ zones occur at several depths: K_1 (42 to 64 cm), K_2 (64 to 76 cm), and K_3 (70 to 80 cm) (Watt and McFadden, 1992). Although the origin of these $CaCO_3$ zones is not well understood, from field observations it appears that they may be associated with

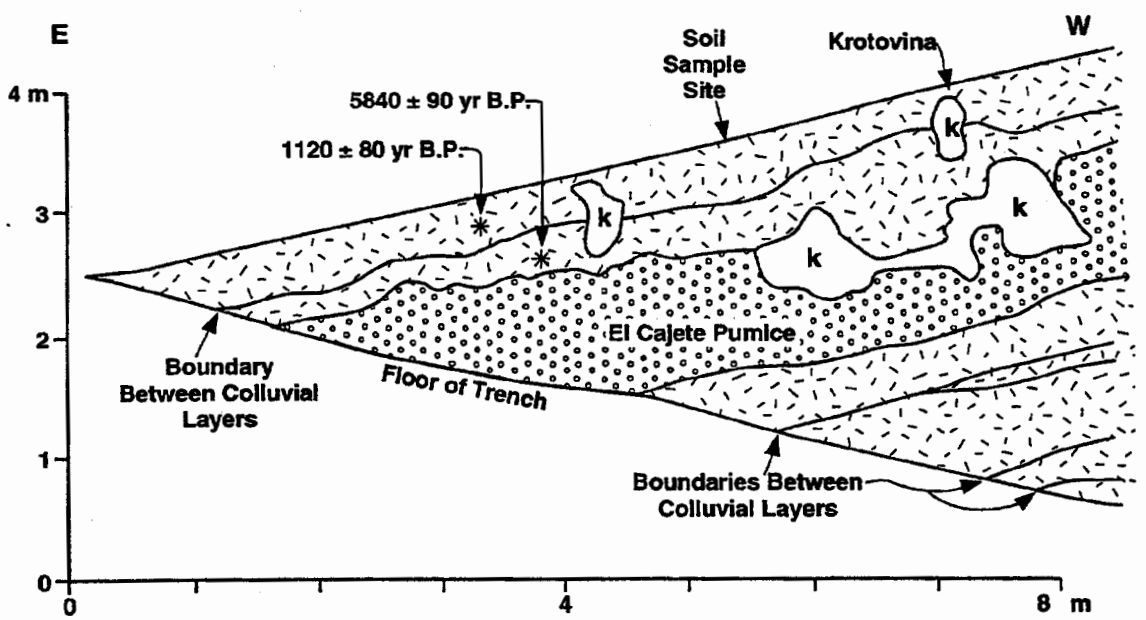

Fig. 67. Stratigraphy at east end of Water Tanks Trench 1, showing colluvial layers, El Cajete pumice, krotovinas (animal burrows), and location of radiocarbon dates. Modified from trench log of Wong et al., (1995). Log is of south trench wall, and soil samples were collected from the north wall.

root systems or fungal hyphae. Oxidation and reduction zones also occur in the soil profile, particularly immediately beneath the El Cajete pumice (3CB horizon) and may be related to perched water within the vadose or unsaturated zone.

The A horizon is well developed and contains variable amounts of organic carbon. Organic carbon values range from 0.3 to 2.5 wt%, and the highest abundance is associated with lenses of organic matter. This soil profile contains moderately high clay content ranging from 13.8 to 25.9 wt% (Watt and McFadden, 1992). Sand-size material ranges from 26.6 to 77.1 wt%, indicating that this soil profile may have a higher hydraulic conductivity (Table 6; K values range from 10^{-5} to 10^{-2} cm/s) than clay-rich soils found at other areas on the Pajarito Plateau. Silt-size material varies from 6.6 to 49.5 wt% at this soil site.

Soil Chemistry

This soil is characterized by acidic to alkaline pH values, ranging from 6.0 to 8.2, that increase with depth.The lowest pH value in this soil profile is associated with the BA horizon, whereas the highest pH value is associated with the $CaCO_3$–rich-zones Calcium carbonate abundances vary from 0.5 to 19.6 wt% (Watt and McFadden, 1992).

Element chemistry for soils collected at this site are provided in Appendix A (INAA and DNAA) and Appendix B (EPA SW846 methods). Distributions of total Fe, HNO_3–digested Fe, and clay-size material *vs* depth are shown in Fig. 68. Total Fe concentrations range from 2.1 to 3.2 wt%, and Fe content is generally correlated with clay content. Acid-soluble Fe concentrations range from 0.9 to 2.6 wt% and constitute 37 to 81% of total Fe.

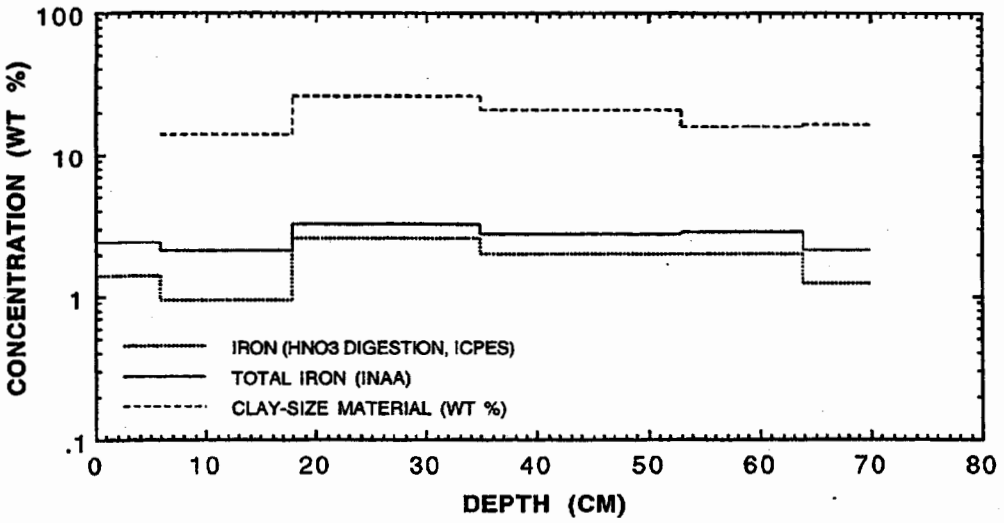

Fig. 68. Iron concentration and clay-size material vs depth in background soil; site 5, Water Tanks Trench.

These concentration distributions suggest that Fe occurs both in refractory phases, such as hornblende, magnetite, and biotite, and in HNO_3–digested Fe phases, including ferric oxyhydroxide and ferrihydrite. Adsorption of trace elements onto calcium carbonate, iron oxides, and clay minerals is likely to control trace-element distributions in this organic-rich soil profile containing several B horizons.

Distributions of total Th, acid-digested Th, and clay-size material vary with depth (Fig. 69). Total Th concentrations range from 17.2 to 20.0 ppm. Acid-digested Th concentrations range from 4.0 to 8.0 ppm and make up 20 to 51% of total Th. The acid-digested fraction of Th, however, does not correlate with clay-size material (Fig. 69). From percentage distributions of acid-digested and total Th, it appears that most of the Th has not leached from primary silicate phases.

Distributions of total U, acid-digested U, and solid organic carbon vary with depth (Fig. 70). Concentrations of total U range from 3.1 to 4.0 ppm. Concentrations of acid-digested U range from 0.7 to 2.0 ppm and this fraction makes up 20 to 51% of total U. Acid-digested U correlates with solid organic carbon (Fig. 70). Overall, most of the U present in this soil has not been leached from the primary silicate phase(s).

Figure 71 shows distributions of As, Be, and Fe *vs depth* at this soil site. Beryllium is associated with Fe in several soil horizons at this site. Arsenic is enriched within the A and 2Bt2b horizons, whereas Be and Fe are enriched within the 2Bt1b horizon (Fig. 71). Concentrations of total Be range from 2.0 to 3.3 ppm, whereas concentrations of HNO_3–digested Be range from 0.8 to 2.6 ppm, consisting of 35 to 81% of total Be (Fig. 72). This suggests that in some soil horizons at this site,

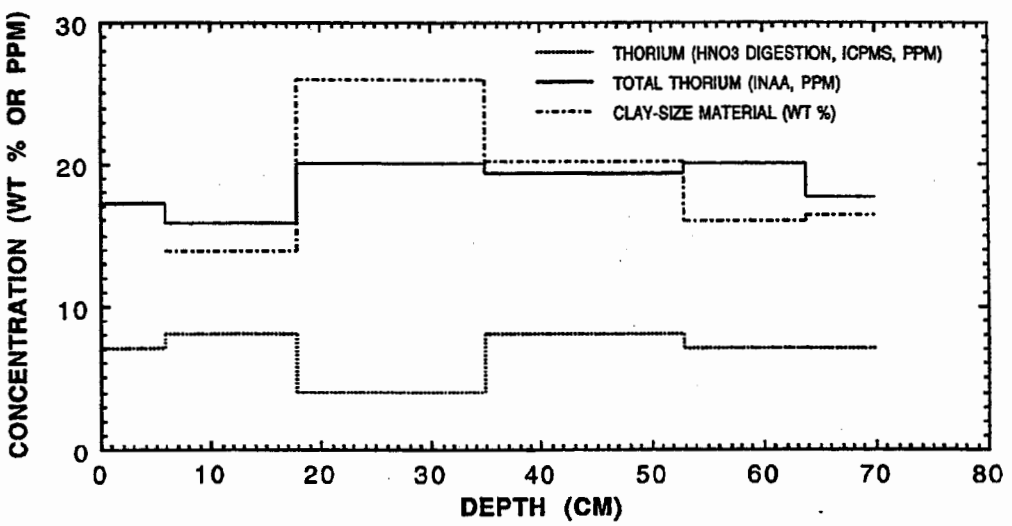

Fig. 69. Thorium concentration and clay-size material vs depth in background soil; site 5, Water Tanks Trench.

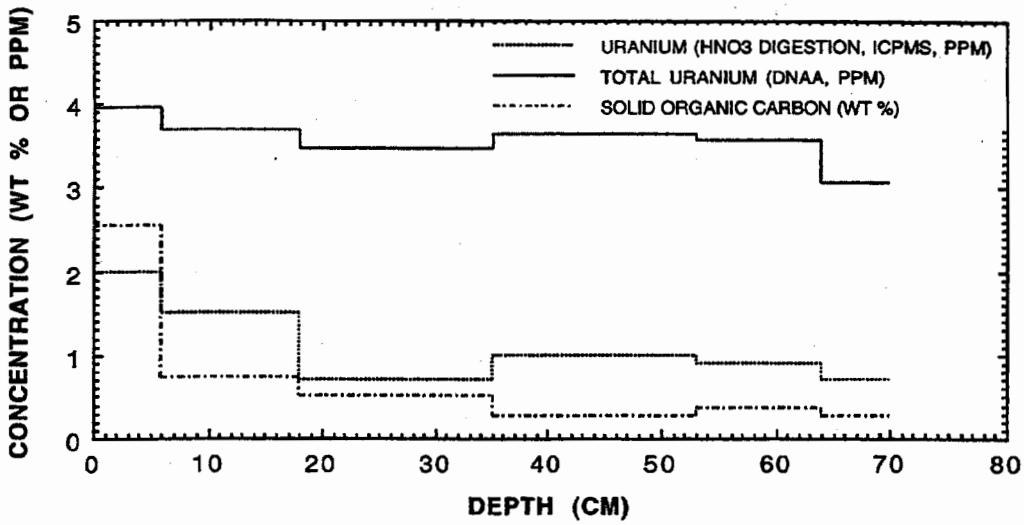

Fig. 70. Uranium concentration and solid organic carbon vs depth in background soil; site 5, Water Tanks Trench.

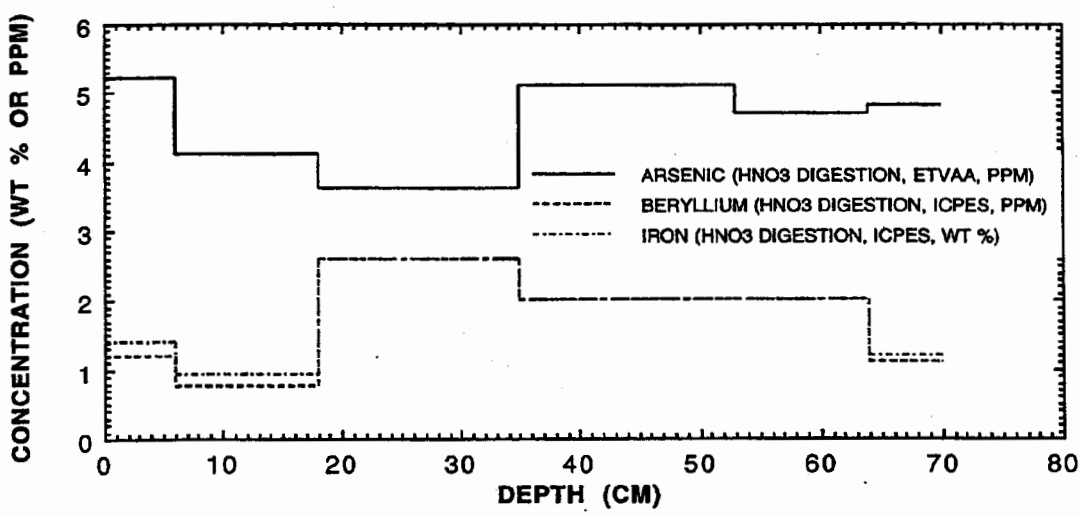

Fig. 71. Arsenic, Be, and Fe concentrations vs depth in background soil; site 5, Water Tanks Trench.

Be is dominantly distributed within secondary soil minerals and solid phases and some Be is distributed within primary silicate phases.

Figure 73 shows distributions of HNO_3–digested As and calcium carbonate *vs* depth. Arsenic shows strong correlation ($r^2 = 0.82$) with calcium carbonate (Fig. 74). Adsorption reactions with calcium carbonate may be the dominant process controlling As enrichment at this site. Results of experimental investigations conducted by Zachara *et al.* (1993) show that maximum adsorption of PO_4^{3-} and SeO_3^{2-} onto calcite occurs below pH 7.0, whereas Cd^{2+}, Zn^{2+}, and Mn^{2+} show maximum adsorption below or at pH 8.5. Recent studies using a streaming-potential method suggest that Ca^{2+} and CO_3^{2-} are the dominant surface species and that other species, including H^+ and OH^-, have no significant effect on the surface charge (Thompson and Pownall, 1989). Calcite carries a positive charge below pH 9.0 in saturated calcium carbonate solutions that are in contact with atmospheric PCO_2 ($10^{-3.5}$ atm) (Foxall *et al.*, 1979).

These studies may be helpful for understanding As distributions at this site because adsorption characteristics of AsO_3^{3-} and AsO_4^{3-} onto iron oxides and other adsorbents are similar to those of PO_4^{3-}, SeO_3^{2-}, and SeO_4^{2-} species (Leckie *et al.*, 1980). However, similar trends between As and calcium carbonate were not as strongly observed at other soil profiles characterized during this investigation. From surface area measurements, it appears that iron oxides probably are stronger adsorbents than calcium carbonate (Stumm and Morgan, 1981).

Several oxidation-reduction zones are present at the Water Tanks Trench site below the El Cajete pumice. Figure 75 shows element and species concentrations in oxidized and reduced zones normalized to the underlying colluvium,

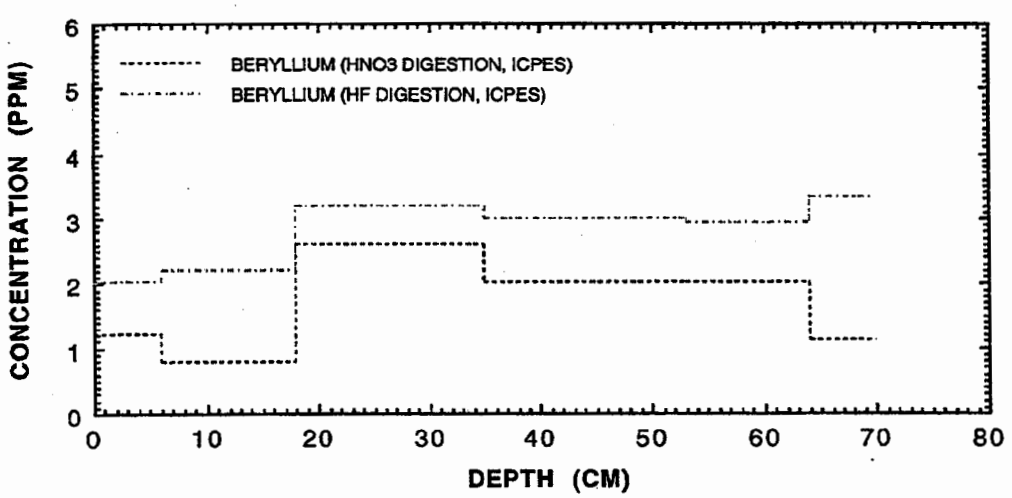

Fig. 72. Beryllium concentration vs depth in background soil; site 5, Water Tanks Trench.

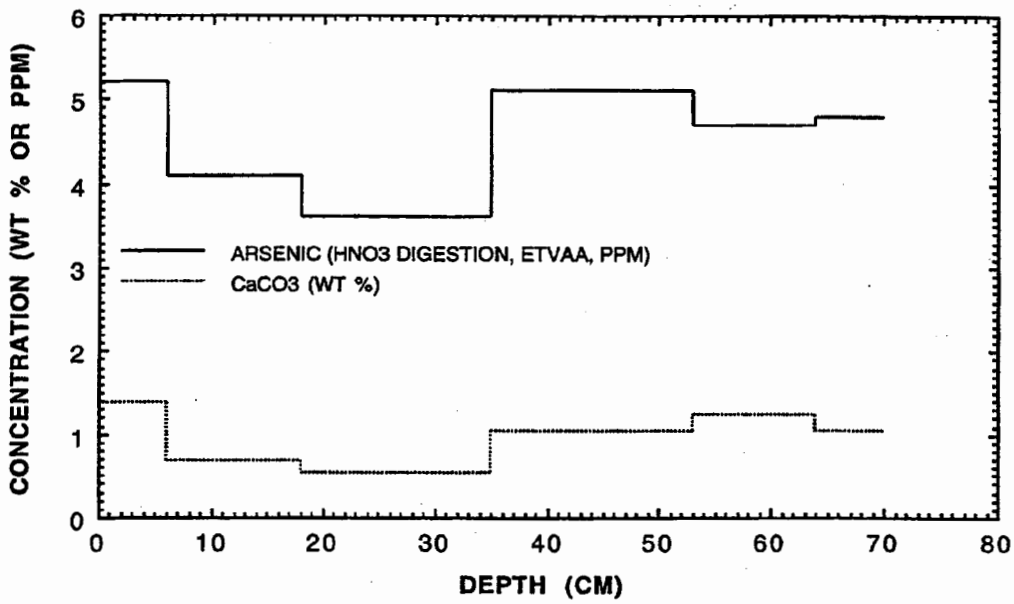

Fig. 73. Arsenic concentration and $CaCO_3$ vs depth in background soil; site 5, Water Tanks Trench.

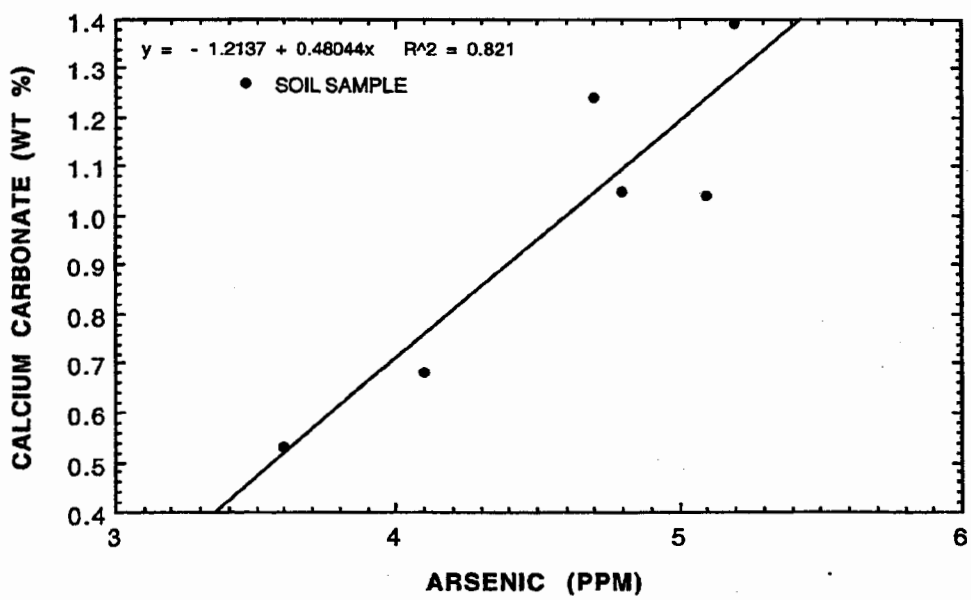

Fig. 74. Arsenic concentration vs $CaCO_3$ in background soil; site 5, Water Tanks Trench.

which is the parent material at this soil site. Values of >100 indicate enrichment of an element or species within the oxidation-reduction zone relative to base colluvium. Conversely, values of <100 indicate the depletion of an element or species within the oxidation-reduction zone relative to the colluvium. Arsenic, Co, Cr, Fe, Mn, Ni, and U are more enriched in the oxidized material, whereas Cr and U are more enriched in the reduced material than in the colluvium (Fig. 75). Manganese shows the most enrichment (by a factor of 2.85) within the oxidized material, which is possibly the result of Mn adsorption onto iron oxides and/or precipitation of MnO_2 or MnOOH. Adsorption of As, Be, Co, Cr, Ni and U onto iron oxide may account for trace-element enrichment under relatively oxidizing conditions. Arsenic, Be, Cl, Co, Fe, Mn, Ni, and SO_4 are more depleted in the reduced material than in the colluvium. Under relatively reducing conditions, iron and manganese oxides are soluble and, subsequently, desorption of As, Co, and Ni may occur and the soils are depleted in these trace elements. Lead appears to be insensitive to redox processes at this site and may be concentrated in primary silicate minerals such as feldspars.

Figure 76 shows element and species concentrations in solid organic matter normalized to the base colluvium. Arsenic, Be, Co, Cr, Fe, Mn, Ni, Pb, and U are higher in the solid organic

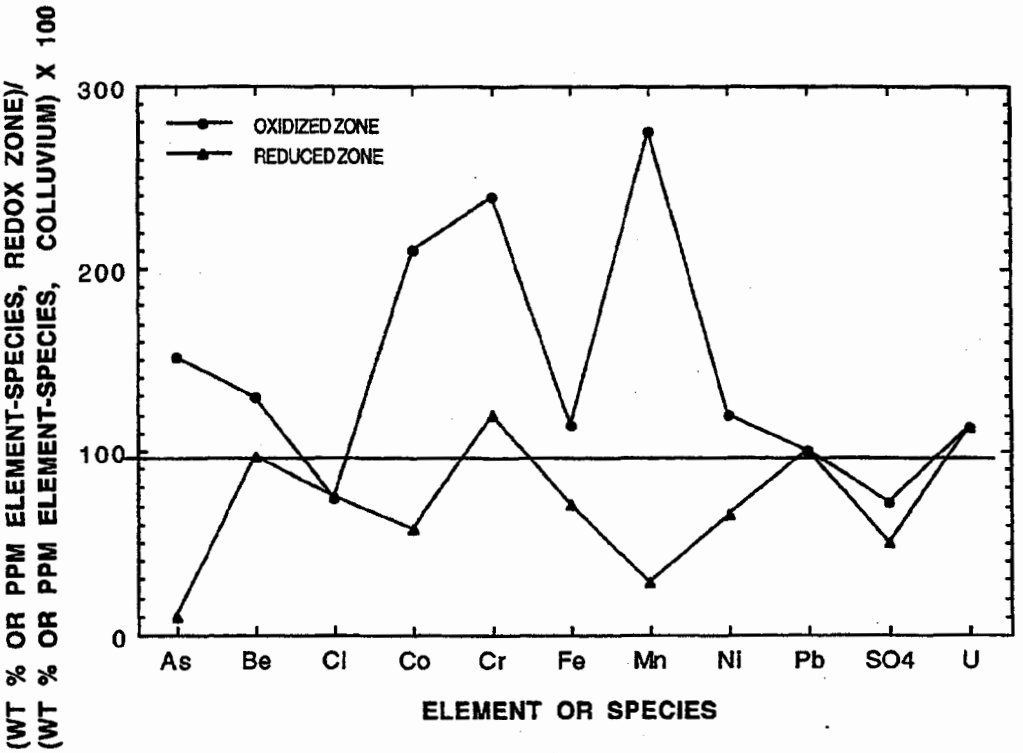

Fig. 75. Oxidized and reduced zones vs element or species in background soil; site 5, Water Tanks Trench.

matter, whereas Cl is lower in the solid organic matter (Fig. 76). Ligand exchange reactions involving carboxylate anion with cations (including Be, Co, Cr, Ni, Pb, and U) may enhance trace-element enrichment within soil horizons containing solid organic matter.

Figure 77 shows element and species concentrations in calcium carbonate zone 1 normalized to the underlying colluvium. Arsenic, Ba, Be, Cl, Cr, SO_4, and U are enriched by varying amounts in the calcium carbonate zone, whereas Co, Fe, Ni, and Pb are higher in the base colluvium (Fig. 77). Sulfate shows the most enrichment (by a factor of 4.1), which suggests the presence of gypsum as a component of eolian dust within calcium carbonate zones. Beryllium, Cl, and Cr show little enrichment (Fig. 77) in these zones. Formation of uranyl carbonato complexes may have resulted in remobilization of U within the soil profile, followed by adsorption onto calcium carbonate. Uranyl carbonato complexes may undergo surface-exchange reactions with CO_3 surface groups present on calcite, as shown by:

$$X\text{-}CO_3^0 + UO_2(CO_3)_2^{2-} = X\text{-}(CO_3)_2UO_2^0 + CO_3^{2-} \quad (6)$$

The calcite adsorbent surface is represented by X in Eq. 4. Based on concepts discussed by Zachara *et al.* (1993), adsorption of $UO_2(CO_3)_2^{2-}$ should parallel increasing

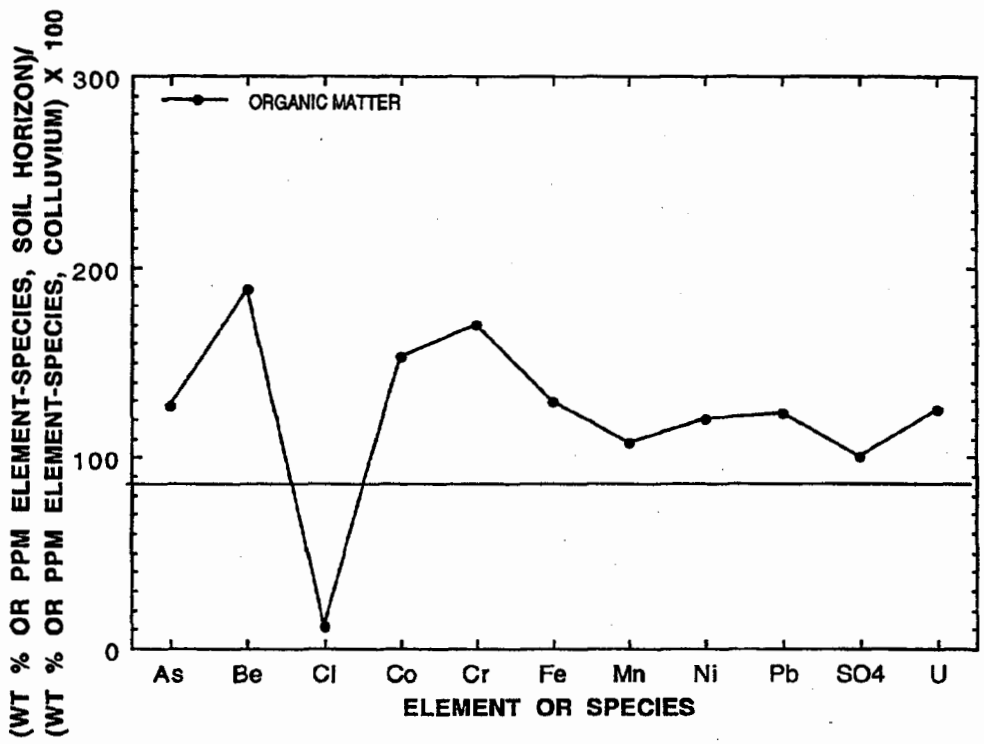

Fig. 76. Organic matter vs element or species in background soil; site 5, Water Tanks Trench.

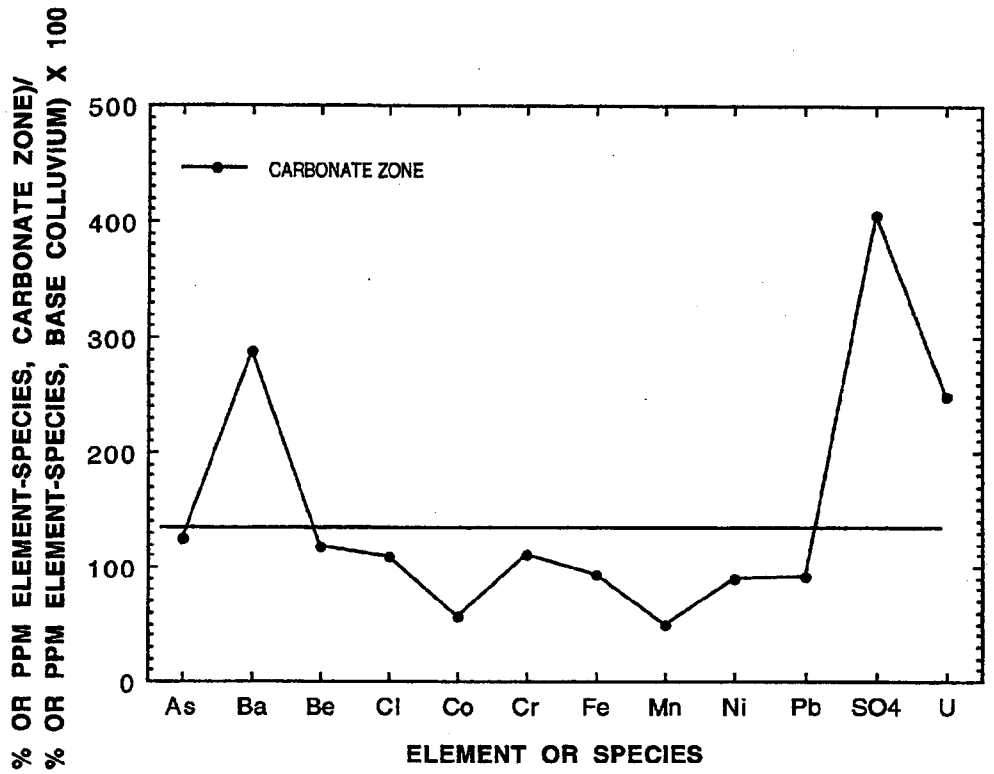

Fig. 77. Carbonate zone vs element or species in background soil; site 5, Water Tanks Trench.

positive surface charge on calcite and decreasing solution concentrations of HCO_3^- and CO_3^{2-}. Adsorption of uranyl carbonato complexes onto calcium carbonate is maximum below a pH_{pzc} value of 9, where a net-positive surface charge prevails. This soil is characterized by pH values ranging from 6.0 to 8.2, which enhances uranyl carbanoto complexes onto calcite. Barium enrichment may result from adsorption onto calcium carbonato and/or precipitation of barium carbonate.

Site 6—Frijoles Mesa, State Route 4, El Cajete Pumice

Location and Geomorphic Setting

The soil sampling site is at a shallow excavation on Frijoles Mesa beneath a Ponderosa pine forest on the boundary between the Laboratory and Bandelier National Monument (BNM), where a culvert discharges on the south side of State Route 4 (Fig. 78). The excavation exposed a 0.3- to 0.8-m-thick layer of pure El Cajete pumice that overlies a buried soil and underlies a 0.4- to 0.9-m-thick layer of pumice-rich surface soil. The El Cajete pumice has been described by Self *et al.* (1988). The buried soil is 1.2 m deep, and although it is not exposed here, unit 4 of the Tshirege Member underlies the buried soil. The upper part of the El Cajete pumice bed has been heavily disrupted by bioturbation, as it was at the Water Tanks site (Site 5), causing large local variations in thickness.

Soils at this site were mapped as part of the Frijoles soil series by Nyhan *et al.* (1978) and may be representative of other mesa-top locations in the Ponderosa pine belt that are covered by El Cajete pumice.

The modern soil is developed on the upper part of the El Cajete pumice and probably contains a mixture of weathered pumice and windblown dust deposited since emplacement of the pumice bed.

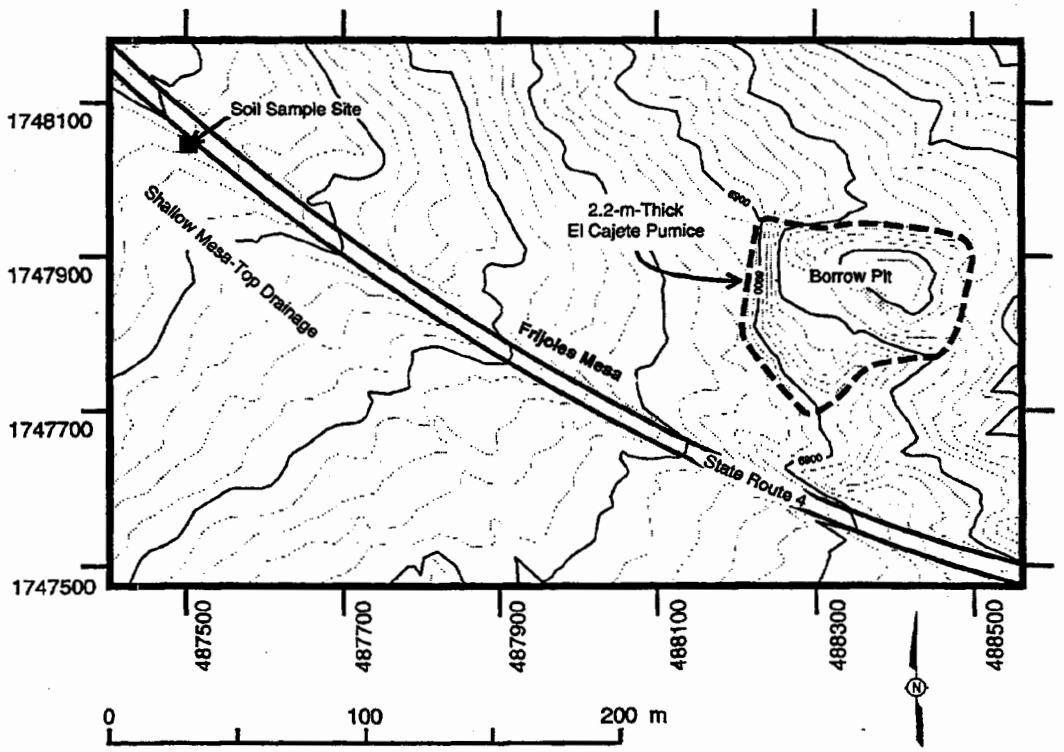

Fig. 78. Map showing soil sample site 6 on Frijoles Mesa, along State Route 4, and nearby borrow pit; topographic base, with 2-ft contours, from FIMAD.

The site is ~10 m northeast of the axis of a shallow mesa-top drainage. There is evidence for recent erosion of the soil by surface runoff, and an unknown thickness of soil has eroded from this site. In a nearby borrow pit (225 m to the east; Fig. 78), the El Cajete pumice reaches a thickness of 2.2 m and is overlain by 0.35 m of soil. The El Cajete pumice is significantly greater at the borrow pit than at the sample site, which suggests that 1 m or more of pumice and soil has been eroded at the sample site since 50 to 60 ka. However, the presence of the pumice bed here demonstrates that the mesa top is relatively stable and that no erosion of the tuff bedrock occurred at this site since 50 to 60 ka.

Soil Description

Soil samples collected from the Frijoles Mesa site are listed in Table 5. The soil at this site is poorly developed (Watt and McFadden, 1992) and consists of the following horizons with associated depths and thicknesses: A (0 to 5 cm), Bw (5 to 22 cm), Bwk (22 to 53 cm), and 2CBk (53+ cm). Organic carbon values range from 0.2 to 0.4 wt%; the highest abundance is associated with the 2CB horizon. This soil profile contains clay-size material ranging from 6.6 to 16.9 wt% (Watt and McFadden, 1992). Sand-size material varies from 35.2 to 54.8 wt%, indicating that this soil profile may have a moderate range of hydraulic conductivities (Table 6; K values range from 10^{-5} to 10^{-1} cm/s). Silt-size material ranges from 33.9 to 58.1 wt% at this soil site.

Soil Chemistry

This soil is characterized by alkaline pH values ranging from 7.5 to 8.9, which increase with depth. The lowest pH value in this soil profile is associated with the A horizon, and the highest pH value is associated with the 2CBk horizon (Watt and McFadden, 1992). Calcium carbonate abundances vary from 0.5 to 3.9 wt% (Watt and McFadden, 1992).

Element chemistry for soils collected at this site are provided in Appendix A (INAA and DNAA) and Appendix B (EPA SW846 methods). Concentrations of total Fe, HNO_3–digested Fe, and clay-size material *vs* depth are shown in Fig. 79. Total Fe concentrations range from 2.5 to 3.0 wt%. Acid-soluble Fe concentrations range from 1.4 to 1.9 wt% and make up 55 to 64% of total Fe. Iron generally correlates with clay-size material (Fig. 79), which suggests that Fe has been moderately remobilized and concentrated in the clay-size material. Some Fe probably occurs both in refractory phases (such as hornblende, magnetite, and biotite) and in HNO_3–digested Fe phases, including ferric oxyhydroxide and possibly ferri-hydrite associated with solid organic carbon and clay minerals (Fig. 80).

Concentrations of total Th, acid-digested Th, and clay-size material vary with depth (Fig. 81). Concentrations of total Th range from 13.7 to 22.5 ppm, and concentrations of acid-digested Th range from 6.0 to 8.0 ppm. Acid-digested Th makes up 36 to 58% of total Th. This fraction correlates with clay-size material (Fig. 81), suggesting that Th may have redistributed within the clay-size fraction—possibly through adsorption processes. From percentage distributions of acid digested and total Th in the Bwk horizon, it appears that most of the Th may have leached from primary phases.

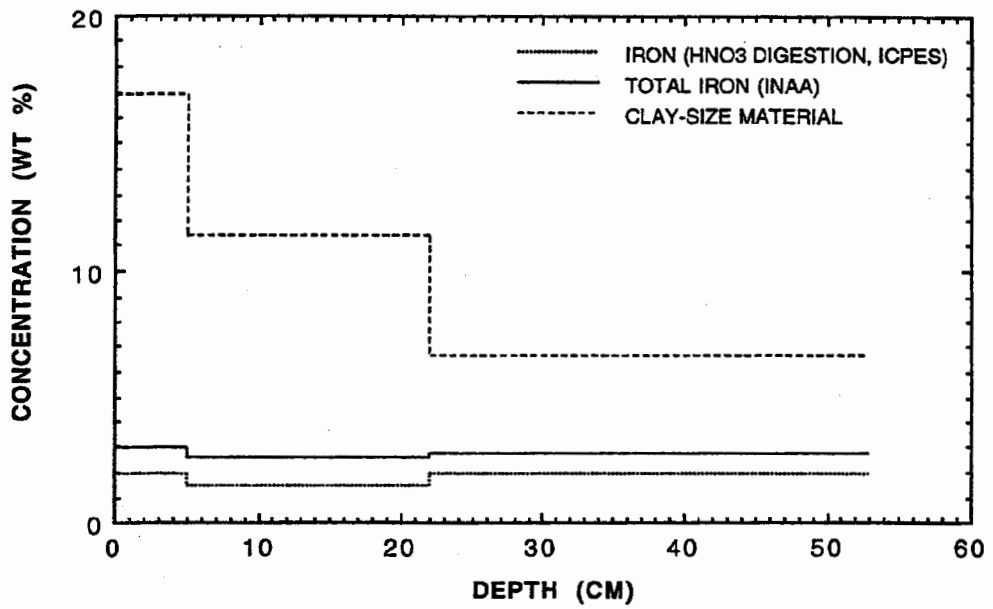

Fig. 79. Iron concentration and clay-size material vs depth in background soil; site 6, Frijoles Mesa.

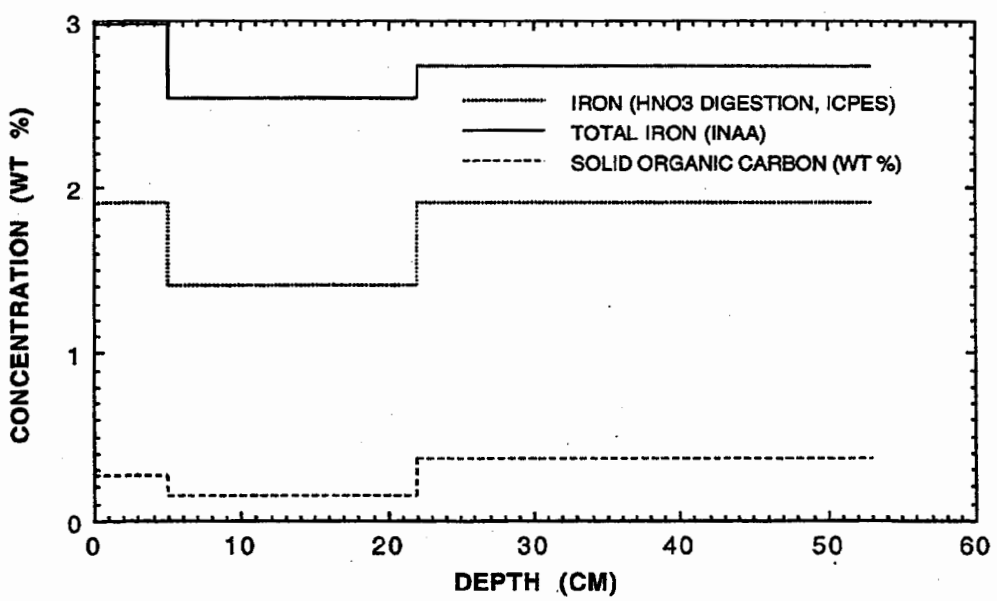

Fig. 80. Iron concentration and solid organic carbon vs depth in background soil; site 6, Frijoles Mesa.

Concentrations of total U, acid-digested U, and solid organic carbon vary with depth (Fig. 82). Total U concentrations range from 3.1 to 3.9 ppm, and acid-digested U concentrations range from 0.6 to 1.6 ppm. Acid-digested U composes 15 to 41% of total U; this fraction is associated with solid organic carbon (Fig. 82) and $CaCO_3$ (Fig. 83) in the 2Cbk horizon. Figure 83 implies that some of the U is associated with $CaCO_3$ coatings mantling sand-size particles. Surface complexation of U onto $CaCO_3$ may be likely at this site because HNO_3–digested U correlates with $CaCO_3$ in the 2Cbk horizon (Fig. 83). In addition, uranyl species also undergo ligand exchange with humic acids (Longmire, 1991; Shanbhag and Choppin, 1981), and this process may account for the correlation between U and organic carbon observed in the 2CBk horizon (Fig. 82). As a consequence of these relationships, solid organic carbon and calcium carbonate correlate well with each other (compare Figs. 82 and 83). This correlation may be the result of similar sources for the two solid phases and/or oxidation of organic matter to calcium carbonate through biological respiration. Most of the U present in this soil, however, has not been leached from the primary silicate phase(s).

Figure 84 shows distributions of As, Be, and Fe *vs* depth at the soil site. Beryllium and As show a strong correlation with Fe. Total Be concentrations range from 2.0 to 2.5 ppm, whereas HNO_3–digested Be concentrations range from 1.2 to 1.7 ppm. Acid-digested Be constitutes 49 to 85% of total Be (Fig. 85), which suggests that, in the A horizon, Be is mainly distributed within secondary soil minerals.

Figure 86 shows distributions of HNO_3–digested As and solid organic carbon

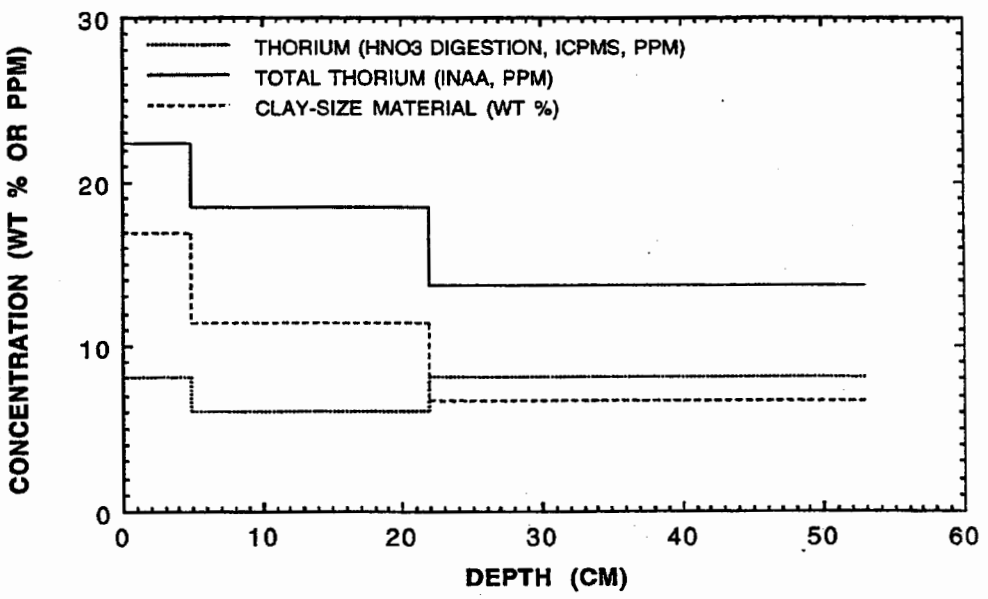

Fig. 81. Thorium concentration and clay-size material vs depth in background soil; site 6, Frijoles Mesa.

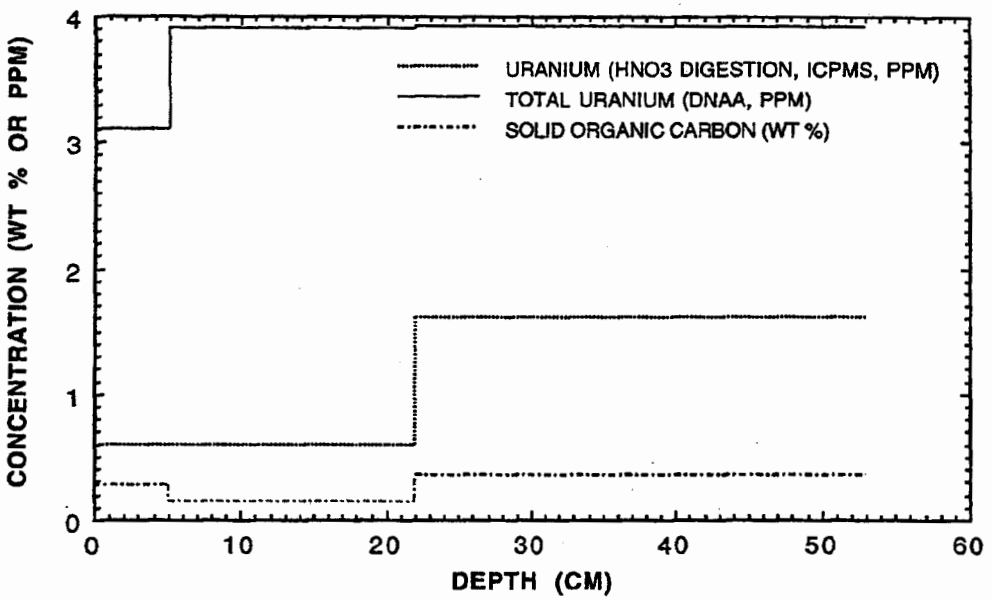

Fig. 82. Uranium concentration and solid organic carbon vs depth in background soil; site 6, Frijoles Mesa.

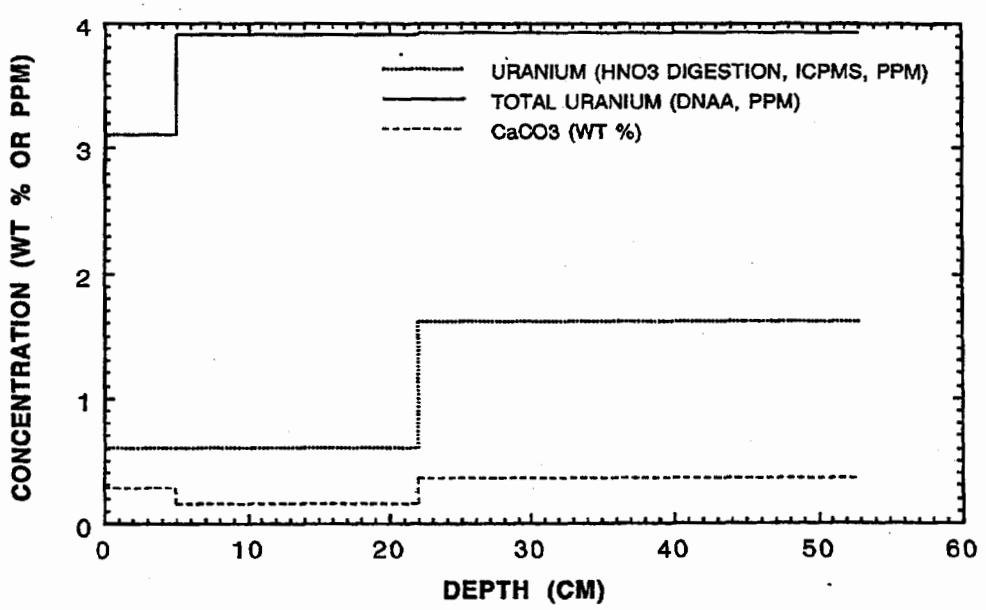

Fig. 83. Uranium concentration and $CaCO_3$ vs depth in background soil; site 6, Frijoles Mesa.

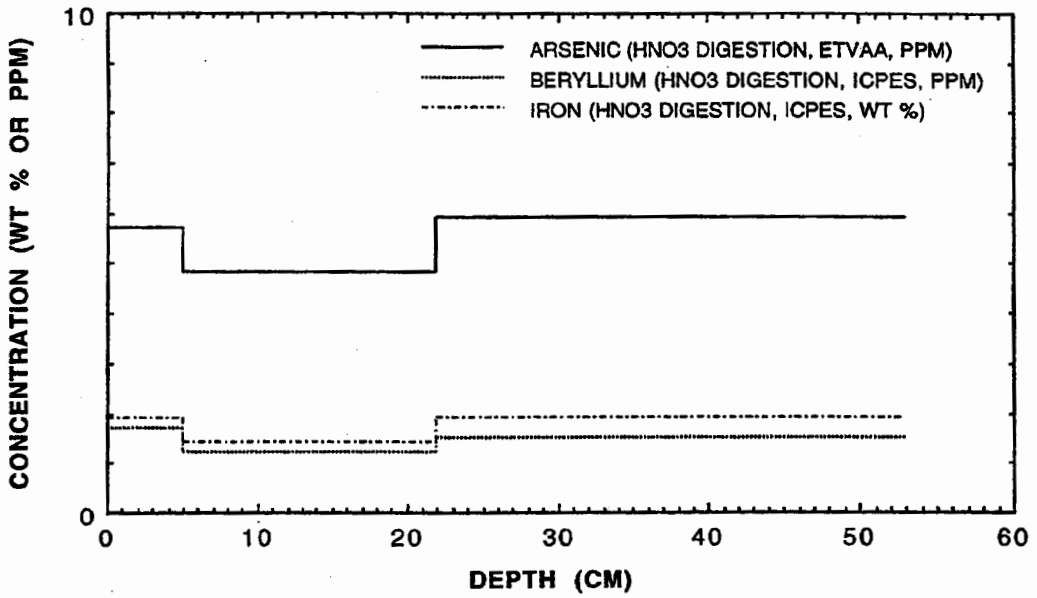

Fig. 84. Arsenic, Be, and Fe concentrations vs depth in background soil; site 6, Frijoles Mesa.

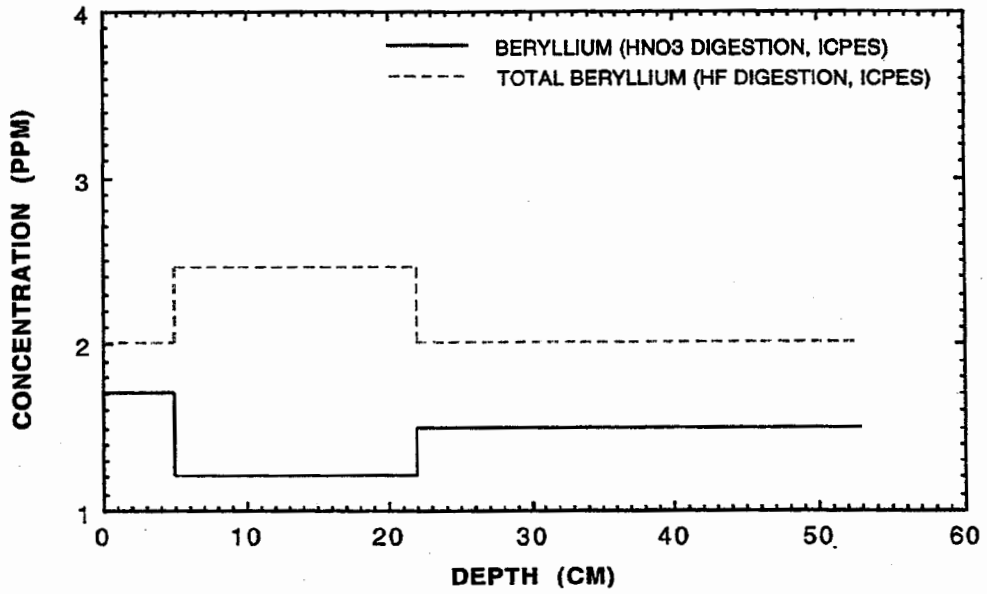

Fig. 85. Beryllium concentration vs depth in background soil; site 6, Frijoles Mesa.

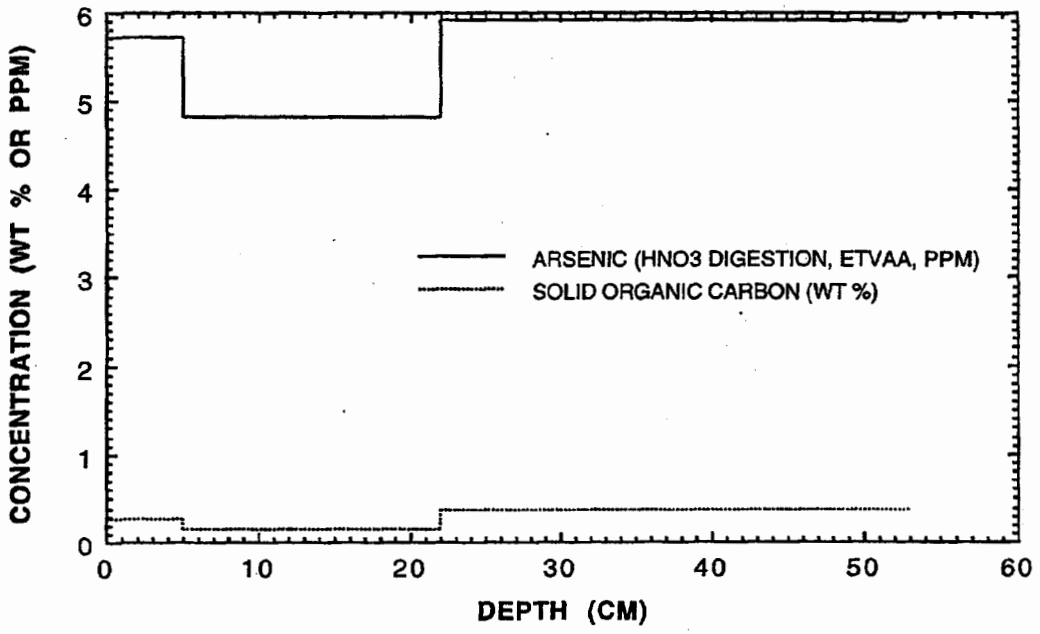

Fig. 86. Arsenic concentration and solid organic carbon vs depth in background soil; site 6, Frijoles Mesa.

where As concentrations range from 4.8 to 5.9 ppm. Distributions of acid-digested As and total As were not calculated because some of the digested fraction samples exceeded the total fraction and analytical error in the INAA data is suspected. In spite of this analytical uncertainty, adsorption of As onto solid organic matter, through ligand-exchange reactions, may account for As enrichment within the 2CBk horizon at this site (Fig. 86).

SITE 7—ANCHO CANYON MESAS (TA-39), STATE ROUTE 4

Location and Geomorphic Setting

The background-soil sampling site is in a roadcut along State Route 4 between tributaries of Ancho Canyon (Fig. 87) under a sparse pinon-juniper woodland, where about 0.6 m of soil overlies unit 3 of the Tshirege Member. The soil is fine-textured and probably includes a significant component of windblown material in addition to eroded tuff. There is abundant evidence of recent surface erosion in this area, including exposed roots of pinon pines and juniper trees. Locally, the soils have been completely stripped to bedrock. In addition, deposits of pure El Cajete pumice occur on the sloping shoulders of the mesa here, and these deposits originally overlaid the sampled soil (Fig. 88). The soil is thus formed in material deposited before 50 to 60 ka. Similar surface characteristics are widespread in this area, including exposure of pre-El Cajete pumice soils by erosion, and the soil sample site may be representative of many mesa top locations in the eastern part of Laboratory. The sample site was mapped as part of the Hackroy soil series by Nyhan *et al.* (1978); this series seems to represent old mesa-top soils that were buried by the El Cajete pumice and were later exposed by erosion (see also Reneau *et al.*, 1995).

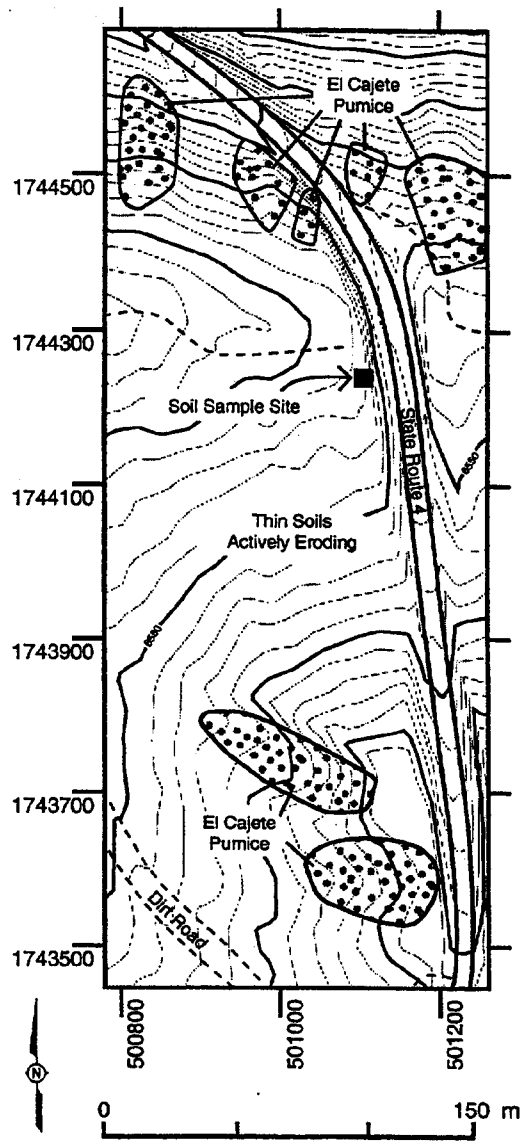

Fig. 87. Map showing soil sample site 7 on Ancho Canyon mesa along State Route 4 and distribution of El Cajete pumice; topographic base, with 2-ft contours, from FIMAD.

Soil Description

Soil samples collected from the TA-39 site are listed in Table 5. The soil at this site is well developed and consists of the following horizons with associated depths and thicknesses: A 1 (0 to 6 cm), A2 (6 to 13 cm), Bt (13 to 20 cm), Bwkb (20 to 44 cm), Btkb (44 to 54 cm), K (54 to 62 cm), and 2R (62+ cm) (Watt and McFadden, 1992). Organic carbon values range from 0.2 to 0.5 wt%, and the highest concentration is associated with the A1 horizon. This soil profile contains a

significant amount of clay-size material ranging from 11.6 to 53.6 wt% (Watt and McFadden, 1992). Sand-size material varies from 12.7 to 36.9 wt%, indicating that this soil profile may have a moderate range of low hydraulic conductivities (Table 6; K values range from 10^{-6} to 10^{-3} cm/s) in comparision to coarser grained soils found at other areas on the Pajarito Plateau. Silt-size material ranges from 33.7 to 54.0 wt% at this soil site.

Soil Chemistry

This soil is characterized by acidic to alkaline pH values that range from 6.5 to 8.1, which increase with depth. The lowest pH value in this soil profile is associated with the A1 horizon, whereas the highest pH value is associated with the K horizon (Watt and McFadden, 1992). Calcium-carbonate abundances vary from 1.0 wt% in the A1 horizon to 100 wt% in the K horizon (Watt and McFadden, 1992). Some of the calcium carbonate in this soil could be derived from leaching of the overlying loess cap, and calcium carbonate-rich horizons represent present and/or past depths of the wetting front (Birkeland, 1984). Calcium-carbonate zones occur in this soil profile at depths of 20 and 54 cm. The deeper K horizon occurs immediately above the Bandelier Tuff bedrock and may represent precipitation of $CaCO_3$ at a major permeability or hydraulic conductivity boundary.

Element chemistry for soils collected at this site are provided in Appendix A (INAA and DNAA) and Appendix B (EPA SW846 methods). Figure 89 shows distributions of total Fe and HNO_3–digested Fe *vs* depth. Total Fe concentrations range from 2.0 to 4.0 wt%. Acid-soluble Fe concentrations range from 1.3 to 3.6 wt%, making up 58 to 89% of total Fe. Iron concentrations are highest in the Bt and Btkb horizons at this site, which suggests that Fe has been remobilized and concentrated in the clay-size material. These concentration distributions suggest that, in most soil horizons at this site, Fe mainly occurs in HNO_3–digested Fe phases, which may include ferric oxyhydroxide and ferrihydrite.

Distributions of total Th, acid-digested Th, and clay-size material with depth are shown in Fig. 90. Concentrations of total Th range from 11.8 to 19.9 ppm, and concentrations of acid-digested Th range from 7.0 to 11.0 ppm. Acid-digested Th constitutes 47 to 76% of total Th. This

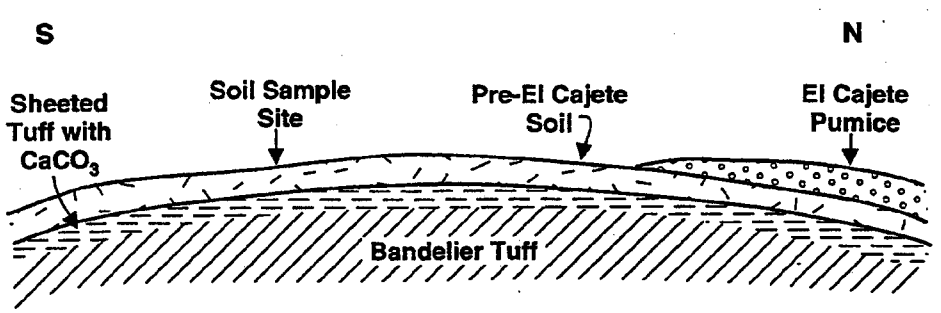

Fig. 88. Schematic of stratigraphic relations at soil sample site 7 along State Route 4 roadcut.

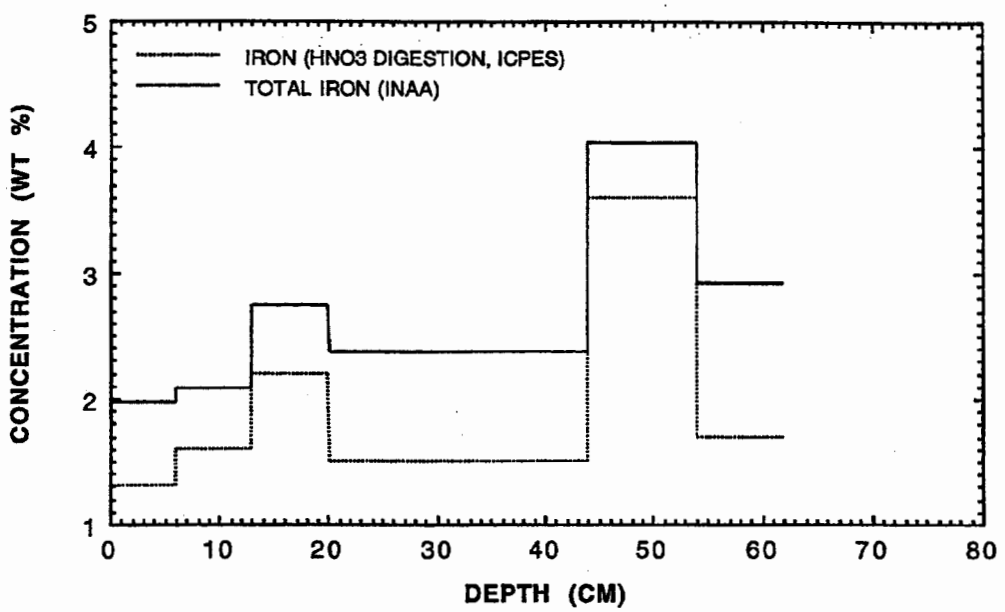

Fig. 89. Iron concentration vs depth in background soil; site 7, Ancho Canyon mesas.

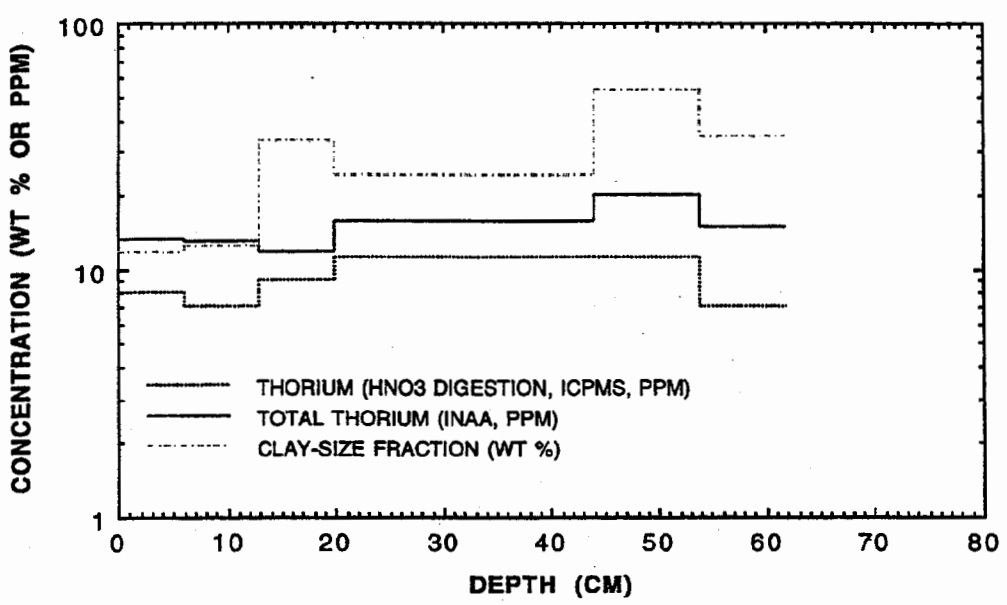

Fig. 90. Thorium concentration and clay-size fraction vs depth in background soil; site 7, Ancho Canyon mesas.

fraction correlates with clay-size material (Fig. 90), suggesting that Th may have been redistributed within the soil—possibly through leaching and subsequent adsorption. From percentage distributions of acid-digested and total Th in the Btkb horizon, it appears that most of the Th has been leached from primary phases.

Distributions of total U, acid-digested U, calcium carbonate, and solid organic carbon *vs* depth are shown in Fig. 91. Total U concentrations range from 2.2 to 3.7 ppm, and acid-digested U concentrations range from 0.9 to 1.5 ppm. Acid-leach U makes up 27 to 50% of total U, and this fraction correlates with solid organic carbon in all of the soil horizons and with $CaCO_3$ in the K horizon. These data in Fig. 91 imply that some of the U is associated with $CaCO_3$ coatings that mantle sand-size particles. Surface complexation of U onto $CaCO_3$ may be likely at this site because HNO_3–digested U does correlate with $CaCO_3$ in the K horizon (Fig. 91). A moderate amount of U present in this soil has been leached from the primary silicate phase(s).

Figure 92 shows distributions of As, Be, Fe, and clay-size material *vs* depth at the soil site. Beryllium and As show strong correlations with both Fe and clay content, and these elements are concentrated within the Bt and Btkb horizons. Total Be concentrations range from 1.6 to 3.9 ppm, and HNO_3–digested Be concentrations range from 0.8 to 4.0 ppm. Distributions of acid-digested As and total As were not calculated because in some instances the digested fraction exceeded total fraction and analytical error in the INAA data is suspected. In spite of this analytical uncertainty, adsorption of As onto

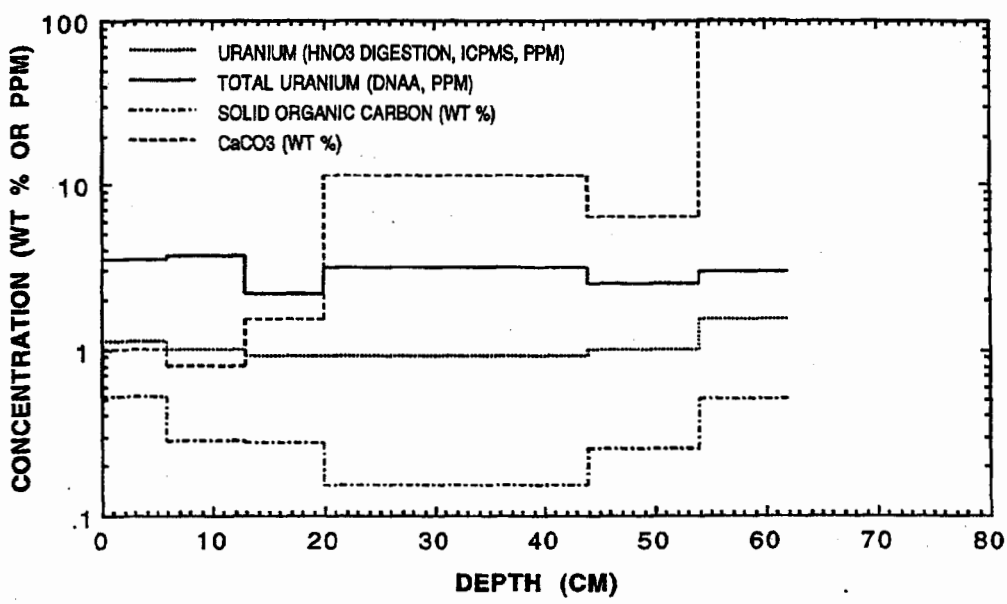

Fig. 91. Uranium concentration, solid organic carbon, and $CaCO_3$ vs depth in background soil; site 7, Ancho Canyon mesas.

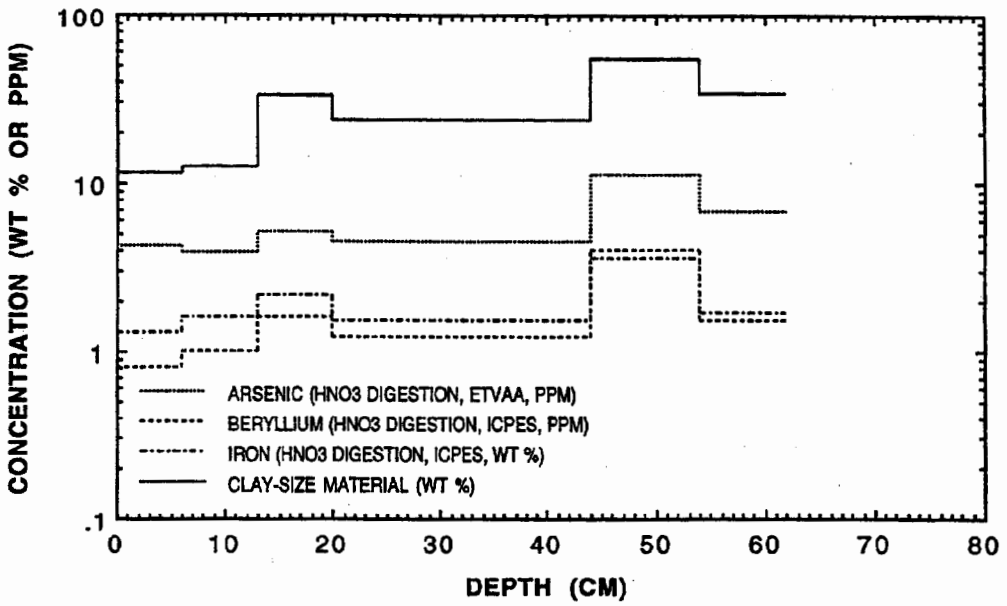

Fig. 92. Arsenic, Be, and Fe concentrations and clay-size material vs depth in background soil; site 7, Ancho Canyon mesas.

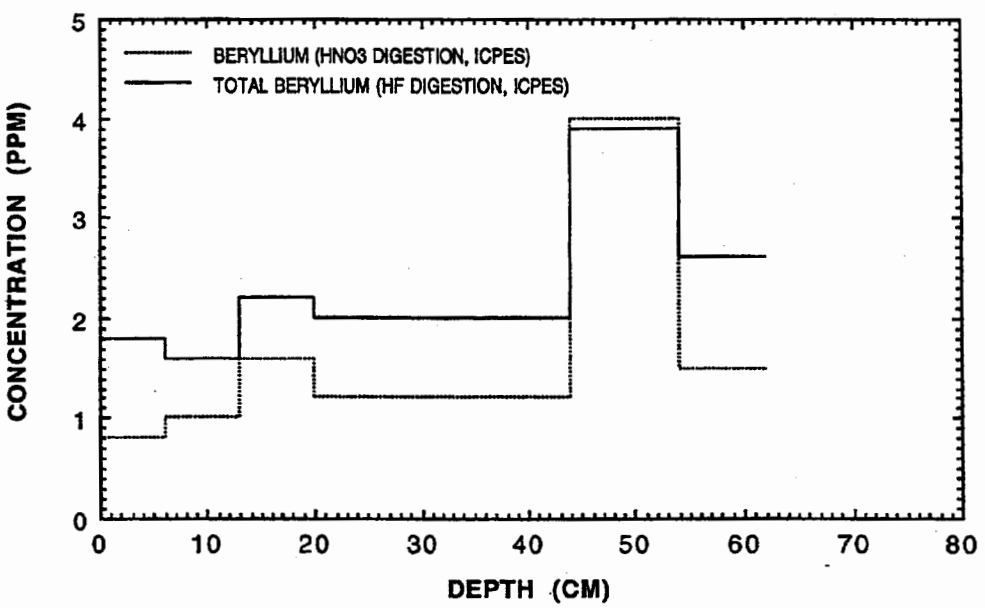

Fig. 93. Beryllium concentration vs depth in background soil; site 7, Ancho Canyon mesas.

iron oxides, calcium carbonate, and clay minerals may account for As distributions within the Bt and Btkb horizons at this site (Fig. 92). Acid-digested Be constitutes 44 to almost 100% of total Be (Fig. 93), which suggests that Be in the Bt and Btkb horizons is mainly associated with secondary soil minerals.

Site 8—Fracture Fill (TA-46)

Fractures within the Bandelier Tuff represent a potential pathway for contaminant migration, and material that fills fractures can provide useful data for understanding movement of water, minerals, and solutes within the fractures. Samples of soil, fresh Bandelier Tuff, and fracture fill collected from TA-46 (Site 8) (Fig. 94) are listed in Table 5. The soil overlying one of the fractures consists of loess associated with a weakly developed A horizon containing organic matter. The fracture fill contains clay minerals, calcium carbonate, iron oxides, manganese oxides, and solid organic matter mixed with fragments of Bandelier Tuff. Other fractures within the Bandelier Tuff at this site are open and devoid of fill material. These open fractures do not contain geochemically reactive phases; consequently, migration of contaminants could be significant. Conversely, the filled fractures contain clay-size material, indicating that this type of fracture may have a relatively low hydraulic conductivity (Table 6; K values range from 10^{-6} to 10^{-3} cm/s) in comparision to open fractures. The translocation of clay minerals from overlying soil through fractures has been described by Davenport (1993), suggesting that the fracture fills at TA-54 are developed at least partially from overlying soils. Movement of the wetting front controls the rate of translocated fracture-fill material. This fracture fill at TA-46 probably has a high adsorption capacity for solutes, although bulk movement of this material occurs along fractures.

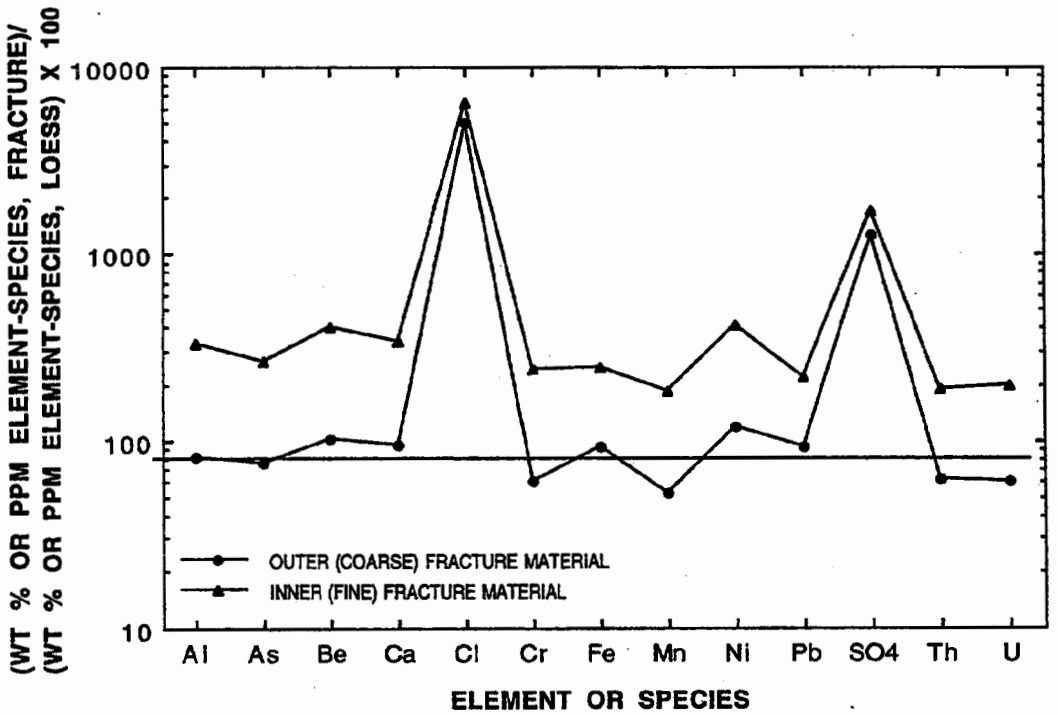

Fig. 94. Outer (coarse) fracture material and inner (fine) fracture material vs element or species in background soil; site 8, fracture fill.

The fracture fill sampled at TA-46 is characterized by an outer, coarse-grained zone consisting of weathered Bandelier Tuff that contains iron oxide coatings. The inner, fine-grained fracture fill contains clay minerals, calcium carbonate, solid organic matter, and iron oxides. Both sides of the inner fracture fill show a sharp transition to outer fracture material. Element chemistry for soils collected at this site are provided in Appendix A (INAA and DNAA) and Appendix B (EPA SW846 methods). Figure 94 shows element and species concentrations in fracture-fill material normalized to the overlying soil that may partially or largely represent the source of fracture fill at this site. Values of >100 indicate higher concentrations of an element or species within the fracture fill (outer and inner) relative to the overlying soil. Conversely, values of <100 indicate that an element or species is higher within the soil than in the fracture fill. The outer zone of the fracture is more enriched in Cl, Ni, and SO_4 than the overlying soil (Fig. 94), and this zone has lesser amounts of Al, As, Cr, Fe, Mn, Th, and U than the soil. Beryllium is evenly distributed between the outer fracture zone and overlying soil. Extensive leaching in the outer zone probably has occurred, resulting in depletion of trace elements. The inner zone of the fracture is higher in Al, As, Be, Ca, Cl, Cr, Fe, Mn, Ni, Pb, SO_4, Th, and U than the soil (Fig. 94). Chlorine and SO_4 show the most enrichment within the fracture. Enrichment of SO_4 and Ca suggests the presence of gypsum as a component of eolian dust within the fracture fill. Adsorption of As, Be, Cr, Ni, Pb, Th, and U onto iron oxides, calcium carbonate, manganese oxides, solid organic matter, and/or clay minerals may account for trace-element enrichment in the inner fracture zone.

CONCLUSIONS

Soils present on the Pajarito Plateau are extremely variable in physical and chemical properties such as particle-size distribution, percent calcium carbonate, clay mineralogy, iron oxides, and trace-element chemistry. Variations in background-soil elemental concentrations are related to climate, topography, parent material, soil age, surficial processes, pore-water chemistry, and vegetation. Parent materials consist of alluvial fan deposits, sheetwash material, colluvium, El Cajete pumice, and—in some instances—the Bandelier Tuff. The age of the sampled deposits range from several thousand years to perhaps as old as one million years.

Lower Los Alamos Canyon (Site 1) represents a poorly developed soil characterized by A, C, and 2Cb horizons. This soil profile contains clay-size material varying from 2.4 to 7.4 wt%. At Site 1, HNO_3–digested Be and As concentrations range from 0.3 to 0.4 ppm and from 0.7 to 0.9 ppm, respectively. Conversely, soil described at the Ancho Canyon mesas (site 7) is well developed and consists of the following horizons: A1, A2, Bt, Bwkb, Btkb, and K. This soil profile contains significant amounts of clay and $CaCO_3$; abundances of clay-size material range from 11.6 to 53.6 wt%. At site 7, HNO_3–digested As and Be concentrations range from 0.8 to 4.0 ppm and from 3.0 to 11.2 ppm, respectively.

Well-developed soils contain more trace elements than the weakly developed soils found on the Pajarito Plateau. The B horizons are characterized by higher concentrations of trace elements than the A and C horizons. High abundances of clay minerals and iron oxides, characterized by relatively high surface areas, within B horizons control trace-element distributions in soils. Soils have higher concentrations of Al, As, Ba, Ca, Cs, Co, Cr, and Fe than the Bandelier Tuff samples; the Bandelier Tuff, however, is higher in Be, Pb, Na, K, Th, and U.

Different trace elements possibly are distributed in background soils by several processes:

(1) trace elements that are concentrated primarily on surfaces of soil particles through chemical weathering; for example, As;

(2) trace elements that remain concentrated within soil-particle matrices consisting of primary minerals (silicates) and glass; for example, Ba, Th, and U; and

(3) trace elements that are distributed as a combination of processes (1) and (2); for example, Be, Cr, Pb, and V.

Process (1) is chiefly the result of adsorption of trace elements onto surfaces of clay minerals, iron oxides, solid organic matter, and calcium carbonate. Process (2) is dominated by coprecipitation of trace elements within primary minerals. Barium, Th, and U tend to show less leaching from primary silicate minerals and glass than As and Be, which have become concentrated on surfaces of soil particles through chemical weathering that leads to element remobilization. Uranium(IV) probably is the dominant valence state within primary phases present in soil. This conclusion is based on significant differences observed between total element and HNO_3–digested

fraction, suggesting some leaching of U has occurred in poorly developed soils at the Laboratory. Characterization of soil mineralogy and pore-water chemistry will provide useful information on geochemical processes, such as adsorption and precipitation reactions, that control trace-element distributions in soils.

Because of the limited number of Bandelier Tuff and soil samples collected, this data set may not be representative of the full suite of soils and Bandelier Tuff present at the Laboratory and may not include the full range of natural concentrations for all elements. However, the available data and information have defined many of the geochemical interactions that exist in the Pajarito Plateau soils and have provided a guide for interpreting analyses obtained from possibly contaminated sites. Comparing the geomorphic setting and soil-profile characteristics for sites of concern with those of these background soils, will make it possible to provide better site-specific constraints on geochemical or natural backgrounds.

ACKNOWLEDGEMENTS

This work was conducted as part of the Environmental Restoration Project of Los Alamos National Laboratory. Valuable technical discussions and support were provided by Everett Springer, EES-15; Eric McDonald, EES-1; David Broxton, EES-1; Gary Eller, CST-7; Andy Adams, CST-7; Florie Caporuscio, ASI (contractor); Bonnie Koch, DOE-LAAO; Barbara Driscoll, EPA-Region 6; and Steve Yanicak, AIP Environment Department of the State of New Mexico. Analytical support provided by Dan Gerth, Pat Baleau, Joan Fisk, Cynthia Mahan, Sammy Garcia, Emiley Kluk, and Rick Warren is greatly appreciated. Field assistance by John Carney, EES-1, and Diane Anderson, University of California, Riverside; GIS contributions by Liz Zeiler, FIMAD; permission to collect Bandelier Tuff samples provided by Bandelier National Monument; and drafting support by Tony Garcia and Barry Moore, EES-1, are gratefully appreciated.

REFERENCES

Alesii, B.A., Fuller, W.H., and Bozle, M.V., 1980, Effect of leachate flow-rate in metal migration through soil, *J. Environ. Qual., 9,* 115-126.

American Society of Agronomy, Inc., 1986, *Methods of Soil Analysis; Part 1, Physical and Mineralogical Methods, and Part 2, Chemical and Microbiological Properties.* 2nd Ed., Madison, Wisconsin.

Anderson, M.A., Ferguson, J.F., and Gavis, J., 1976, Arsenate adsorption on amorphous aluminium hydroxides, *J. Colloid Interface Sci. 54,* 391-399.

Baltz, E.H., Abrahams, J.H., Jr., and Purtymun, W.D., 1963, Preliminary report on the geology and hydrology of Mortandad Canyon near Los Alamos, with reference to disposal of liquid, low-level radioactive waste, US Geological Survey Open-file report 63-6, 105 p.

Birkeland, P.W., 1984, *Soils and Geomorphology,* Oxford University Press, New York, 372 p.

Brookins, D.G., 1988, *Eh-pH Diagrams for Geochemistry,* Springer-Verlag, New York, 176 p.

Broxton, D.E., Heiken, G.H, Chipera, S.J., and Byers, F.M., Jr., 1995, Stratigraphy, petrography, and mineralogy of Bandelier Tuff and Cerro Toledo deposits: *in* Broxton, D.E. and Eller, P.G., eds., Earth Science Investigations for Environmental Restoration—Los Alamos National Laboratory Technical Area 21, Los Alamos National Laboratory report LA-12934-MS, Los Alamos, New Mexico, pp. 33-63.

Bues, A.A., 1966, *Geochemistry of Beryllium and Genetic Types of Beryllium Deposits,* Freeman & Co., San Francisco, 401 p.

Childs, C.W., Matsue, N., and Yoshinaga, N., 1991, Ferrihydrite in volcanic ash soils of Japan. *Soil Sci. Plant Nutr. 37,* 299-311.

Davenport, D.W, 1993, Micromorphology, mineralogy, and genesis of soils and fracture fills on the Pajarito Plateau, New Mexico, Ph.D. Dissertation, Texas Tech University, Lubbock, 109 p.

Dixon, J.B. and Weed, S.B., 1990, editors, Minerals in Soil Environments, Second Edition, Soil Science Society of America, Madison, Wisconsin, 1244 p.

Drever, J.I., 1988, *The Geochemistry of Natural Waters,* 2nd Ed., Prentice Hall, Inc., New Jersey, 437 p.

EPA (US Environmental Protection Agency), 1989, Statistical Analysis of Ground-Water Monitoring Data at RCRA Facilities, Interim Final Guidance, Office of Solid Waste Management Division, Washington DC.

Ferenbaugh, R. W., Gladney, E. S., and Brooks, G. H., 1990, Sigma Mesa: Background elemental concentrations in soil and vegetation, 1979, Los Alamos National Laboratory, report LA-11941-MS.

Ferguson, J.F. and Anderson, M. A., 1974, Chemical forms of As in water supplies and their removal: *in Chemistry of Water Supply, Treatment, and Distribution,* Rubin, A.J. ed., Ann Arbor Science Publishers, Michigan.

Foxall, T., Peterson, G., Rendall., H.M., and Smith, A.L., 1979, Charge determination at the calcium salt/aqueous solution interface, *J. Chem. Soc. Faraday Trans. 75,* 1034-1039.

Frost, R.R. and Griffin, R.A., 1977, Effect of pH on adsorption of copper, zinc, and cadmium from landfill leachate by clay minerals, *J. Environ. Sci. Health, A.12*, 139-156.

Garcia, S.R., 1990, Procedure for neutron activation analysis: Open file report, INC-5, Los Alamos National Laboratory, Los Alamos, New Mexico.

Gardner, J. N., and House, L., 1987, Seismic hazards investigations at Los Alamos National Laboratory, 1984 to 1985: Los Alamos National Laboratory Report No. LA-11072-MS, Los Alamos, New Mexico, 76 p.

Gardner, J.N., Goff, F., Garcia, S.R., and Hagan, R.C., 1986, Stratigraphic relations and lithologic variations in the Jemez volcanic field, New Mexico, *J. Geophys. Res. 91*, 1763-1778.

Gautier, M. A. and Gladney, E.S., 1986, Health and environmental data management, and quality assurance, editors: Los Alamos National Laboratory report LA-10300-M, Vols. I and II.

Gile, L.H., Peterson, F.F., and Grossman, R.B., 1966, Morphological and genetic sequences of carbonate accumulation in desert soils, *Soil Sci. 101*, 347-360.

Gladney, E.S., Curtis, D.B., Perrin, D.R., Owens, J.W., and Goode, W.E., 1980, Nuclear techniques for the chemical analysis of environmental materials: Los Alamos Scientific Laboratory report LA-8192-MS.

Gladney, E.S., Owens, J.W., Gunderson, T.C., and Goode, W.E., 1981, Quality assurance for environmental analytical chemistry: 1976-1979, Los Alamos National Laboratory report LA-8730-MS.

Goff, F., 1995, Geologic map of Technical Area 21, Los Alamos National Laboratory, New Mexico: *in* Broxton, D.E. and Eller, P.G., eds., Earth Science Investigations for Environmental Restoration—Los Alamos National Laboratory Technical Area 21, Los Alamos National Laboratory report LA-12934-MS, Los Alamos, New Mexico.

Grenthe, I., Lemire, R.J., Muller, A.B., Hguyen-Trung, C., and Wanner, H., 1992, Chemical Thermodynamics of Uranium, Saclay, OECD Nuclear Energy Agency, New York, p. 240-243.

Gupta, S.K. and Chen, K.Y., 1978, Arsenic removal by adsorption, *J. Wat. Pollut. Control Fed. 17*, 493-506.

Holm, T.R., Anderson, M.A., Iverson, D.G., and Stanforth, R.S., 1979, Heterogeneous interactions of arsenic in aquatic systems: *in* Chemical Modeling of Aqueous Systems, Jenne, E.A., ed, American Chemical Society Symposium Series No. 93, Washington DC, pp. 711-736.

Hsi, C.K.D. and Langmuir, D., 1985, Adsorption of uranyl onto ferric oxyhydroxides: Application of the surface complexation site-binding model, *Geochim. Cosmochim. Acta. 49*, 1931-1941.

Huang, P.M., 1975, Retention of arsenic by hydroxy-aluminum on surfaces of micaceous mineral colloids, *Soil Sci. Soc. Am. Proc. 39*, 271-274.

Izett, G.A., and Obradovich, J.D., 1994, $^{40}Ar/^{39}Ar$ age constraints for the Jaramillo Normal Subchron and the Matuyama-Brunhes geomagnetic boundary: *J. Geophys. Res. 99*, 2925-2934.

Jacobs, L.W., Syers, J.K., and Keeney, D.R., 1979, Arsenic sorption by soils, *Soil Sci. Soc. Am. Proc. 34*, 750-754.

Joffe, J.S., 1949, Pedology: Pedology Publ., New Brunswick, New Jersey, 662 p.

Korte, N.E., Skopp, J., Fuller, W.H., Nieble, E.E., and Alesii, B.A., 1976, Trace element movement in soils: Influence of soil physical and chemical properties, *Soil Sci. 122*, 350-359.

Langmuir, D., 1978, Uranium solution-mineral equilibria at low temperatures with applications to sedimentary ore deposits, *Geochim. Cosmochim. Acta 42*, 547-570.

Langmuir, D. and Herman, J.S., 1980, The mobility of thorium in natural waters at low temperatures, *Geochim. Cosmochim. Acta 44*. 1753-1766.

Leckie, J.O., Benjamin, M.M., Hayes, K., Kaufman, G., and Altman, S., 1980, Adsorption/coprecipitation of trace elements from water with iron oxyhydroxide, Electric Power Research Institute, RP-910, various pagination.

Lindsay, W. L., 1979, Chemical Equilibria in Soils, Wiley-Interscience, New York, 449 p.

Livesey, N.T. and Huang, P.M., 1981, Adsorption of arsenate by soil and its relation to chemical properties and anions, *Soil Sci. 131*, 88-94.

Longmire, P., 1991, Hydrogeochemical investigations at a uranium-mill tailings site, Maybell, Colorado, Ph.D. dissertation, University of New Mexico, Albuquerque, 671 p.

Longmire, P., Duffy, C., and Reneau, S., 1993, Preliminary background elemental concentrations in Bandelier Tuff and selected soil series: Los Alamos National Laboratory informal ER Project report ER-0958, 46 p.

McBride, M., 1994, *Environmental Chemistry of Soils*, Oxford University Press, New York, 406 p.

Nyhan, J.W., Hacker, L.W., Calhoun, T.E., and Young, D.L., 1978, Soil Survey of Los Alamos County, New Mexico: Los Alamos Scientific Laboratory report LA-6779-MS, 102 p.

Pierce, M.L. and Moore, C.B., 1980, Adsorption of arsenite on amorphous iron hydroxide from dilute aqueous solution, *Environ. Sci. Tech. Note 14*, 214-216.

Rai, D. and Zachara, J.M., 1984, Chemical attenuation rates, coefficients, and constants in leachate migration, Vol. 1: A critical review, Electric Power Research Institute, EA-3356, various pagination.

Reneau, S.L., Kolbe, T.R., Simpson, D.T., Carney, J.S., Gardner, J.N., Olig, S.S., and Vaniman, D.T., 1995 *in press*, Surficial materials and structure at Pajarito Mesa, *in* Reneau, S.L. and Raymond, R., Jr., Geological Site Characterization for the Proposed Mixed Waste Disposal Facility, Los Alamos National Laboratory report, Los Alamos, New Mexico.

Ryti, R.T., 1995, Guidance on making comparisons to natural background concentrations of metals for the Los Alamos National Laboratory Environmental Restoration Project, External review draft, 11 p.

Schacklette, H. T. and Boerngen, J. G., 1984, Element concentrations in soils and other surficial materials of the conterminous United States: US Geological Survey Professional Paper 1270.

Self, S., Kircher, D.E., and Wolff, J.A., 1988, The El Cajete series, Valles caldera, New Mexico: *J. Geophys. Res. 93*, 6113-6127.

Shanbhag, P.M. and Choppin, G.R., 1981, Binding of uranyl by humic acid, *J. Inorg. Nucl. Chem. 43*, 3369-3372.

Shannon, R.D. and Prewitt, C.T., 1969, Effective ionic radii in oxides and fluorides, *Acta Cryst. 25*, 925-946.

Shoji, S., Nanzyo, M., and Dahlgren, R.A., 1993, Volcanic Ash Soils, Developments in Soil Science 21, Elsevier, New York, 288 p.

Smith, R.L. and Bailey, R.A., 1966, The Bandelier Tuff, A study ash-flow eruption cycles from zoned magma chambers, *Bull. Volcanol. 29*, 83-104.

Smith, R.L., Bailey, R.A., and Ross, C.S., 1970, Geologic map of the Jemez Mountains, New Mexico, US Geological Survey Miscellaneous Geological Investigations Map I-571, 1 sheet, (color, 1:125,000 scale).

Soil Survey Staff, 1975, Soil Taxonomy, US Department Agriculture Handbook No. 436, 754 p.

Sposito, G, 1984, *The Surface Chemistry of Soils*, Oxford University Press, New York, 234 p.

Sposito, G, 1989, *The Chemistry of Soils*, Oxford University Press, New York, 277 p.

Stevenson, F.J., 1994, *Humus Chemistry*, 2nd Ed., John Wiley and Sons, New York, 496 p.

Stuiver, M., and Reimer, P.J., 1993, Extended ^{14}C data base and revised CALIB 3.0 ^{14}C age calibration: *Radiocarbon 35*, 215-230.

Stumm, W., 1992, *Chemistry of the Solid-Water Interface*, Wiley-Interscience, New York, 428 p.

Stumm, W. and Morgan, J.J., 1981, *Aquatic Chemistry*, 2nd Ed., Wiley-Interscience, New York, 780 p.

Thompson, D.W. and Pownall, P.G., 1989, Surface electrical properties of calcite, *J. Colloid Interface Sci.,131*, 74-82.

Thurman, E.M., 1985, *Organic Geochemistry of Natural Waters*, Martinus Nijhoff/Dr W. Junk Publishers, 497 p.

Tripathy, V.S., 1984, Uranium (VI) transport modeling: Geochemical data and submodels, Ph.D. dissertation, Stanford University, Stanford, 297 p.

Vaniman, D., and Wohletz, K., 1990, Results of geological mapping/fracture studies, TA-55 area, Los Alamos National Laboratory memorandum EES1-SH90-17, 25 p., 3 Plates, 23 Figures.

Vaniman, D., and Wohletz, K., 1991, Revisions to report EES-1-SH90-17, Los Alamos National Laboratory Seismic Hazards Memorandum EES1-SH91-12, 2 p.

Wangen, L.E., Stallings, E.A., and Walker, R.D., 1982, The transport of contaminants from energy process waste leachates through subsurface soils and soil components: Laboratory experiments: Los Alamos National Laboratory report LA-9406-MS, 35 p.

Watt, P. M. and McFadden, L., 1992, Preliminary soils analyses from Los Alamos County: Department of Earth and Planetary Sciences, University of New Mexico Albuquerque, New Mexico 90 p.

Wauchope, R.D., 1975, Fixation of arsenical herbicides, phosphate and arsenate in alluvial soils, *J. Environ. Qual. 4*, 355-358.

Weaver, C.E. and Pollard, L.D., 1973, *The Chemistry of Clay Minerals*, Elsevier Scientific Publishing Company, New York, 213 p.

Weir, J.E. and Purtymun, W.D., 1962, Geology and hydrology of Technical Area 49, Frijoles Mesa, Los Alamos County, New Mexico, US Geological Survey (Albuquerque, NM) Admin. Release Report, 225 p.

Wong, I., Kelson, K., Olig, S., Kolbe, T., Hemphill-Haley, M., Bott, J., Green, R., Kanakari, H., Sawyer, J., Silva, W., Stark, C., Haraden, C., Fenton, C., Unruh, J., Gardner, J., Reneau, S., and House, L., 1995, Seismic Hazards Evaluation of the Los Alamos National Laboratory: unpublished report, Woodward-Clyde Federal Services, Oakland, California, January 1995, 3 vols.

Zachara, J.M., Cowan, C.E., and Resch, C.T., 1993, Metal cation/anion adsorption on calcium carbonate:Implications to metal ion concentrations in groundwater: *in Metals in Groundwater*, Allen, H.E., Perdue, E.M., and Brown, D.S. eds., Lewis Publishers, Michigan, p. 37-71.

APPENDIX A

TABLE A-I
Bandelier Tuff Analyses

	Na	Standard Deviation	Mg	Standard Deviation	Al	Standard Deviation	Cl	Standard Deviation	K	Standard Deviation	Ca	Standard Deviation
FS-1001	33930.00	1764.36	<2340.00		66730.00	1868.44	1777.00	140.38	40660.00	2642.90	2304.00	329.47
FS-1002	30280.00	1332.32	<2729.00		64340.00	1801.52	1369.00	104.04	36350.00	2399.10	<2070.00	
FS-1003	25000.00	1175.00	<3122.00		50600.00	1467.40	889.00	82.68	28760.00	2415.84	<2056.00	
FS-1004	33090.00	1753.77	<2360.00		68090.00	1906.52	531.90	46.81	40150.00	2609.75	2255.00	331.48
FS-1005	29620.00	1273.66	<2742.00		64680.00	1811.04	168.90	62.49	36640.00	2418.24	10070.00	735.11
FS-1006	31445.00	1446.47	<3867.00		65590.00	1868.67	720.30	70.53	36440.00	2876.78	5450.00	541.58
FS-1007	33940.00	1764.88	<2252.00		66990.00	1875.72	849.60	77.31	39010.00	2769.71	<2078.00	
FS-1008	31440.00	1351.92	<2716.00		66640.00	1865.92	172.30	31.53	37380.00	2467.08	<1972.00	
FS-1009	32960.00	1549.12	<4173.00		66720.00	1934.88	711.90	61.22	36140.00	2421.38	<2055.00	
FS-1010	36230.00	1920.19	<2395.00		69930.00	1958.04	473.00	43.04	39470.00	2565.55	5277.00	2052.75
FS-1011	31970.00	1374.71	<2669.00		65950.00	1846.60	434.90	39.58	38400.00	2534.40	<1988.00	
FS-1012	34755.00	1723.19	<3141.50		65940.00	1878.84	273.15	32.38	38915.00	3807.29	3473.00	430.65
FS-1013	36220.00	1883.44	<2237.00		68590.00	1920.52	360.30	63.41	39900.00	3351.60	2824.00	353.00
FS-1014	31150.00	1339.45	<2520.00		65280.00	1827.84	134.30	19.74	38130.00	2516.58	3289.00	371.66
FS-1015	32130.00	1510.11	<3595.00		65440.00	1832.32	<173.40		35400.00	2336.40	<2043.00	
FS-1016	34330.00	1819.49	<2143.00		66900.00	1873.20	<119.50		41360.00	2729.76	<1807.00	
FS-1017	30790.00	1323.97	<2588.00		65000.00	1820.00	204.80	36.25	38090.00	2513.94	<1842.00	
FS-1018	31590.00	1484.73	<3811.00		66370.00	1858.36	378.40	41.25	38200.00	2521.20	2472.00	417.77
FS-1019	27300.00	1446.90	6571.00	722.81	73210.00	2049.88	471.10	55.59	37170.00	2453.22	11770.00	2907.19
FS-1020	27580.00	1185.94	3297.00	771.50	73820.00	2066.96	338.30	49.73	35850.00	2366.10	9139.00	639.73
FS-1021	24310.00	1142.57	<3734.00		55930.00	1621.97	1632.00	124.03	33830.00	2266.61	<2530.00	
FS-1022	31610.00	1675.33	<2408.00		68090.00	1906.52	1883.00	139.34	42500.00	2932.50	<1929.00	
FS-1023	26890.00	1156.27	<2549.00		63720.00	1784.16	1239.00	102.84	41740.00	3673.12	<1871.00	
FS-1024	13960.00	670.08	<3054.00		63640.00	1781.92	289.80	30.43	29210.00	2132.33	16960.00	1000.64
FS-1025	30030.00	1561.56	<2359.00		68030.00	1904.84	565.50	49.20	47920.00	3162.72	<1956.00	
FS-1026	28180.00	1225.77	<2644.00		69195.00	1937.46	402.10	44.73	41900.00	3757.45	<1899.00	
FS-1027	31860.00	1529.28	<4116.00		68200.00	1977.80	500.10	48.51	37870.00	4089.96	<2142.00	
FS-1028	31230.00	1592.73	<2257.00		65740.00	1840.72	259.20	28.77	39560.00	2610.96	<1849.00	
FS-1029	30890.00	1359.16	<2511.00		63870.00	1788.36	208.60	37.34	36430.00	2659.39	<1915.00	
FS-1030	32570.00	1530.79	<3778.00		66260.00	1855.28	342.40	36.64	36220.00	4962.14	<1777.00	
FS-1031	34420.00	1789.84	<2150.00		67630.00	1893.64	102.60	26.06	37410.00	2805.75	<1843.00	
FS-1032	32110.00	1380.73	<2378.00		64830.00	1815.24	<107.50		40470.00	3642.30	<1798.00	
FS-1033	31690.00	1521.12	<3395.00		66700.00	2668.00	<162.20		36280.00	2684.72	<1957.00	
FS-1034	33820.00	1826.28	<2060.00		64990.00	1819.72	<115.00		36050.00	2703.75	<1978.00	
FS-1035	31900.00	1339.80	<2456.00		66630.00	1865.64	<104.40		36230.00	2970.86	1745.00	305.38
FS-1036	31320.00	1440.72	<3512.50		66745.00	1868.86	<170.55		36125.00	2726.60	<2301.50	
FS-1037	33090.00	1753.77	<2160.00		68530.00	1918.84	120.50	30.00	40310.00	2982.94	2183.00	329.63
FS-1036	34303.33	1621.29	3035.00	664.66	76531.66	2142.89	<133.65		39430.00	3031.54	5800.67	545.86

	Sc	Standard Deviation	Ti	Standard Deviation	V	Standard Deviation	Cr	Standard Deviation	Mn	Standard Deviation	Fe	Standard Deviation
FS-1001	1.06	0.06	<3883.00		<6.74		2.39	0.59	552.60	24.31	11100.00	599.40
FS-1002	1.15	0.07	<4673.00		<7.67		<1.82		598.00	23.92	11550.00	716.10
FS-1003	0.98	0.05	<5160.00		<7.84		4.52	0.62	444.50	18.22	8818.00	458.54
FS-1004	1.21	0.07	<4166.00		<7.00		<1.54		667.60	33.38	11170.00	659.03
FS-1005	1.19	0.08	<4533.00		<7.27		4.99	0.65	541.00	21.64	10600.00	540.60
FS-1006	1.05	0.06	<6364.00		<9.60		3.85	0.56	554.80	22.19	10136.50	531.47
FS-1007	1.16	0.06	432.50	155.70	<6.34		3.13	0.60	531.50	25.51	11040.00	640.32
FS-1008	1.11	0.06	<4385.00		<7.25		4.35	0.53	553.30	24.35	10690.00	641.40
FS-1009	1.07	0.06	<6867.00		<10.37		4.27	0.68	581.70	22.69	10680.00	544.68
FS-1010	1.56	0.08	<4011.00		<6.96		5.90	0.75	683.70	36.92	12440.00	684.20
FS-1011	1.17	0.07	<4355.00		<7.21		4.76	0.57	539.80	22.67	10250.00	533.00
FS-1012	1.17	0.06	<5291.00		<8.24		4.54	0.60	637.95	25.98	11645.00	624.48
FS-1013	1.10	0.06	<3661.00		<6.23		1.97	0.51	525.80	30.50	10710.00	610.47
FS-1014	1.36	0.08	<4131.00		<6.66		4.80	0.55	518.10	21.76	10650.00	660.30
FS-1015	1.34	0.07	<6055.00		<9.05		2.38	0.48	574.90	24.72	11080.00	565.08
FS-1016	1.63	0.09	<3466.00		<5.90		<1.31		459.70	20.69	11080.00	709.12
FS-1017	1.45	0.08	<4103.00		<6.53		3.61	0.51	428.90	16.73	10490.00	597.93
FS-1018	1.57	0.08	<6076.00		<9.19		2.84	0.52	465.70	18.63	10310.00	525.81
FS-1019	5.59	0.30	1943.00	318.65	42.25	2.75	49.85	3.14	834.50	37.55	22850.00	1462.40
FS-1020	4.08	0.22	1505.00	290.46	21.50	2.17	12.00	0.89	465.80	19.56	17080.00	888.16
FS-1021	1.01	0.05	<6524.00		<9.58		2.86	1.33	558.70	21.79	9777.00	518.18
FS-1022	0.91	0.05	<4051.00		<7.10		<0.91		626.90	29.46	11470.00	699.67
FS-1023	0.88	0.06	<4304.00		<7.01		2.70	0.52	574.40	22.40	10020.00	591.18
FS-1024	0.93	0.05	<6017.00		<8.62		<2.66		639.70	24.95	10560.00	538.56
FS-1025	1.19	0.06	<4020.00		<6.93		<1.68		589.80	28.90	11480.00	619.92
FS-1026	1.18	0.08	<4507.50		<7.42		3.94	0.63	581.30	23.87	11475.00	618.80
FS-1027	1.17	0.06	<7024.00		<10.49		3.72	0.61	663.10	25.86	11490.00	620.46
FS-1028	1.17	0.06	721.00	186.02	<6.60		1.79	0.48	663.40	33.17	11260.00	641.82
FS-1029	1.36	0.07	<4138.00		<6.92		3.12	0.59	514.60	22.13	10750.00	612.75
FS-1030	1.14	0.06	<6129.00		<9.28		3.84	0.51	558.20	22.33	10750.00	806.25
FS-1031	1.36	0.07	<3610.00		<6.24		5.94	0.65	590.00	26.55	11390.00	580.89
FS-1032	1.69	0.09	<3831.00		<6.43		5.08	0.63	510.10	20.91	11300.00	745.80
FS-1033	1.25	0.07	<5561.00		<8.45		1.63	0.37	502.10	19.58	10770.00	710.82
FS-1034	1.31	0.07	<3365.00		<5.79		<2.08		482.00	25.06	10220.00	541.66
FS-1035	1.63	0.09	<3873.00		<6.26		1.17	0.46	360.40	14.42	10740.00	579.96
FS-1036	1.92	0.11	1068.00	243.50	<8.40		2.07	0.41	382.75	15.49	10890.00	796.05
FS-1037	1.86	0.10	<3622.00		<6.17		5.80	0.67	449.20	21.56	11570.00	590.07
FS-1036	3.81	0.21	1528.33	285.13	9.63	1.83	9.90	0.93	558.48	24.02	17843.33	1015.54

	Co	Standard Deviation	Cu	Standard Deviation	Zn	Standard Deviation	Ga	Standard Deviation	As	Standard Deviation	Se	Standard Deviation
FS-1001	0.83	0.11	<322.90		115.80	15.75	29.86	5.08	1.68	0.40	<2.27	
FS-1002	<0.31		<307.60		95.66	31.95	24.22	4.77	<2.63		<3.85	
FS-1003	0.71	0.06	<333.30		63.26	8.60	<28.45		<3.46		<3.62	
FS-1004	1.27	0.11	<322.00		110.50	15.03	25.40	5.82	3.04	0.53	<2.28	
FS-1005	0.55	0.21	<301.60		83.97	32.08	<23.85		1.80	0.46	<4.11	
FS-1006	0.66	0.14	<413.90		96.83	21.66	32.61	5.84	1.39	0.43	<4.04	
FS-1007	1.22	0.09	<309.40		88.49	12.30	<24.54		1.00	0.31	<2.13	
FS-1008	0.49	0.19	<300.40		78.40	29.56	<24.46		<2.57		<3.81	
FS-1009	0.83	0.08	<437.10		79.85	10.94	<40.36		2.03	0.50	<4.92	
FS-1010	1.13	0.09	<322.90		100.50	13.67	14.53	4.40	1.38	0.38	<2.13	
FS-1011	<0.35		<298.80		78.09	28.58	<24.65		1.68	0.40	<3.81	
FS-1012	0.81	0.10	<370.35		84.23	11.32	26.22	5.30	<3.47		<3.84	
FS-1013	0.72	0.08	<309.50		89.34	12.24	<25.61		<2.37		<1.93	
FS-1014	0.83	0.16	<283.90		56.88	24.86	<23.89		<2.43		<3.27	
FS-1015	0.77	0.06	<385.80		62.76	8.54	<36.56		<4.03		<3.68	
FS-1016	1.11	0.09	<288.60		71.19	9.90	15.10	4.70	<2.29		<1.85	
FS-1017	0.51	0.18	<281.70		<43.50		<25.37		<2.55		<3.43	
FS-1018	1.04	0.08	<403.00		41.34	6.12	<39.67		<4.24		<3.86	
FS-1019	8.88	0.48	<299.40		112.40	15.17	33.70	5.59	1.47	0.34	<2.59	
FS-1020	3.98	0.27	<267.10		<46.20		<23.63		<2.30		<3.97	
FS-1021	0.78	0.08	<399.60		86.31	11.74	<38.01		2.31	0.47	<4.15	
FS-1022	0.70	0.09	<326.10		130.90	17.67	34.21	6.53	3.15	0.52	<1.14	
FS-1023	<0.29		<284.00		83.24	29.55	<25.60		0.94	0.28	<3.58	
FS-1024	0.75	0.07	<313.40		101.00	13.53	30.35	4.83	<3.02		<4.58	
FS-1025	1.18	0.11	<323.40		131.30	17.86	<29.12		1.99	0.44	<2.38	
FS-1026	0.92	0.15	<299.25		98.65	23.48	<35.28		2.13	0.47	<3.14	
FS-1027	0.86	0.08	<444.40		86.79	11.7[illegible]	<45.53		<4.55		<4.17	
FS-1028	1.78	0.18	<306.30		87.37	12.06	<27.72		<2.34		<2.10	
FS-1029	0.98	0.08	<280.60		76.66	10.66	<38.26		<2.61		<1.97	
FS-1030	0.54	0.17	<401.10		59.45	25.50	<58.83		<4.35		<3.66	
FS-1031	1.04	0.08	<302.50		73.05	9.86	<39.68		1.70	0.41	<4.35	
FS-1032	1.38	0.10	<260.80		80.09	10.89	<37.87		<2.52		<1.86	
FS-1033	0.76	0.15	<363.20		50.21	22.90	<55.89		<4.00		<3.11	
FS-1034	1.34	0.08	<284.80		54.13	7.58	<40.44		<2.40		<3.93	
FS-1035	1.07	0.09	<274.40		53.52	7.81	<41.37		<2.66		<1.85	
FS-1036	0.64	0.17	<374.10		<6.42		<62.06		<4.31		<3.24	
FS-1037	1.39	0.10	<297.80		39.85	5.94	<43.18		<2.52		<3.69	
FS-1036	3.14	0.20	<335.42		62.79	9.09	<53.58		2.62	0.55	<3.50	

	Br	Standard Deviation	Rb	Standard Deviation	Sr	Standard Deviation	Zr	Standard Deviation	Ag	Standard Deviation	In	Standard Deviation
FS-1001	1.70	0.50	234.60	11.26	<276.80		227.70	33.02	<1.95		<0.25	
FS-1002	2.39	0.59	234.00	11.23	<325.10		310.20	75.38	<2.47		<0.31	
FS-1003	2.57	0.80	168.80	8.10	<351.60		204.00	28.15	<2.16		<0.30	
FS-1004	<3.07		217.40	10.44	<285.30		220.30	33.27	<2.00		<0.25	
FS-1005	2.56	0.51	200.30	9.61	<312.40		235.40	35.78	<2.40		<0.31	
FS-1006	<4.80		206.40	9.80	<438.55		254.80	47.33	<2.38		<0.37	
FS-1007	6.73	0.81	210.70	10.11	<262.60		206.30	31.98	<1.90		<0.24	
FS-1008	<3.64		205.40	9.86	<309.70		265.00	38.16	<2.31		<0.30	
FS-1009	<5.42		217.00	10.42	<474.60		219.90	33.20	<2.72		<0.40	
FS-1010	<3.01		195.00	9.36	<283.00		225.30	33.79	<1.94		<0.25	
FS-1011	<3.64		193.10	9.27	<308.70		234.60	35.66	<2.25		<0.30	
FS-1012	<3.90		207.75	9.87	<370.25		235.25	32.33	<2.51		<0.32	
FS-1013	<2.93		190.90	9.35	<255.50		184.10	27.61	<1.71		<0.23	
FS-1014	<3.36		147.80	7.24	<286.30		227.80	31.21	<2.09		<0.28	
FS-1015	<4.67		144.30	7.07	<409.60		205.60	28.37	<2.28		<0.35	
FS-1016	<2.81		124.20	6.33	<236.90		144.10	34.30	<1.77		<0.22	
FS-1017	<3.50		124.20	6.21	<281.40		223.90	32.24	<2.16		<0.28	
FS-1018	<4.89		110.30	5.63	<418.30		231.10	37.67	<2.50		<0.36	
FS-1019	<2.56		162.00	8.42	<290.80		165.80	53.39	<2.90		<0.23	
FS-1020	<3.17		157.40	7.71	<275.50		229.90	35.63	<2.95		<0.27	
FS-1021	1.89	0.48	242.90	11.66	<441.40		247.30	35.86	<2.66		<0.36	
FS-1022	2.82	0.70	272.90	13.10	<288.30		217.30	34.77	<2.07		<0.25	
FS-1023	2.34	0.78	259.50	12.20	<305.70		249.10	36.37	<2.21		<0.29	
FS-1024	<3.43		488.40	22.47	653.90	120.32	243.70	33.87	<2.63		<0.30	
FS-1025	2.07	0.52	211.80	10.38	<286.60		196.80	33.85	<2.12		<0.25	
FS-1026	<3.38		194.90	9.55	<312.65		264.05	42.57	<2.21		<0.30	
FS-1027	<5.14		178.60	8.75	<483.80		259.40	43.84	<2.74		<0.40	
FS-1028	<2.75		198.10	9.71	<276.00		173.20	27.89	<1.86		<0.24	
FS-1029	<3.17		188.70	9.06	<287.90		227.10	32.48	<1.77		<0.28	
FS-1030	<4.44		198.30	9.52	<421.00		270.10	37.54	<2.17		<0.36	
FS-1031	<2.59		202.30	9.51	<254.60		216.30	30.93	<2.47		<0.23	
FS-1032	<3.10		145.90	7.15	<270.60		183.60	25.70	<1.71		<0.26	
FS-1033	<4.08		145.90	7.00	<381.60		246.70	32.81	<1.95		<0.33	
FS-1034	<2.55		145.80	7.00	<238.40		195.40	27.36	<2.30		<0.21	
FS-1035	<3.21		100.60	5.23	<266.40		200.20	28.43	<1.76		<0.27	
FS-1036	<4.30		100.85	5.14	<375.55		258.80	34.14	<2.21		<0.34	
FS-1037	<2.66		105.60	5.39	<242.30		226.30	30.55	<2.62		<0.22	
FS-1036	<3.55		79.13	4.57	<327.17		368.82	50.10	<2.95		<0.30	

	Sb	Standard Deviation	I	Standard Deviation	Cs	Standard Deviation	Ba	Standard Deviation	La	Standard Deviation	Ce	Standard Deviation
FS-1001	<0.45		<16.20		7.06	0.42	131.40	28.65	56.09	2.92	113.70	5.00
FS-1002	<0.40		<19.20		7.01	0.42	<67.45		56.71	2.89	117.00	5.26
FS-1003	<0.52		<23.52		5.02	0.30	128.30	17.83	42.71	2.52	87.99	3.87
FS-1004	<0.24		<17.07		6.63	0.41	<73.70		54.03	3.13	113.60	5.00
FS-1005	<0.39		<18.57		8.10	0.46	97.65	33.79	51.72	2.90	106.80	4.70
FS-1006	<0.55		<29.05		7.11	0.41	114.10	22.56	52.05	2.84	105.06	4.72
FS-1007	<0.43		<15.75		4.65	0.44	116.60	25.30	54.19	3.14	117.20	5.16
FS-1008	<0.38		<18.28		2.47	0.15	122.00	24.40	51.10	3.07	102.40	4.61
FS-1009	<0.67		<30.98		5.20	0.30	133.90	48.61	59.32	3.68	121.20	5.33
FS-1010	<0.43		<17.00		3.96	0.37	<120.80		57.05	3.14	116.70	5.13
FS-1011	<0.37		<18.39		4.80	0.28	122.70	20.25	59.08	3.19	111.20	5.00
FS-1012	<0.47		<23.70		4.75	0.28	129.50	29.28	57.96	3.31	117.65	5.18
FS-1013	<0.41		<15.22		4.53	0.32	<48.02		59.05	3.42	107.80	4.74
FS-1014	<0.34		<17.17		3.12	0.18	144.50	32.22	56.87	3.30	111.00	4.99
FS-1015	<0.57		<27.65		2.81	0.18	124.90	35.22	66.14	3.97	122.20	5.38
FS-1016	<0.39		<14.23		2.31	0.21	113.10	54.63	69.80	3.70	120.50	5.30
FS-1017	<0.35		<16.89		2.90	0.17	<100.50		68.29	4.03	110.20	4.96
FS-1018	<0.59		<27.80		2.09	0.12	180.60	21.31	57.99	3.42	107.90	4.75
FS-1019	<0.36		<17.12		3.99	0.30	<300.40		45.47	2.36	84.40	3.71
FS-1020	<0.32		<16.19		3.34	0.20	348.30	27.52	45.85	2.75	81.71	3.76
FS-1021	<0.55		<28.96		6.58	0.38	79.85	38.73	45.09	2.57	91.00	4.00
FS-1022	0.70	0.13	<17.27		7.87	0.46	<91.32		62.81	3.52	124.60	5.48
FS-1023	<0.33		<18.12		7.28	0.41	<73.65		53.43	2.94	99.75	4.59
FS-1024	<0.42		<26.42		5.09	0.31	<339.60		48.49	2.86	102.20	4.50
FS-1025	<0.40		<16.70		6.52	0.44	<79.56		59.04	3.07	112.10	4.93
FS-1026	0.24	0.07	<18.51		6.18	0.38	<144.75		57.24	3.06	114.70	5.15
FS-1027	<0.61		<32.05		2.61	0.17	158.30	25.49	57.16	3.20	121.50	5.35
FS-1028	<0.37		<16.54		3.70	0.24	<85.87		55.29	2.93	122.50	5.39
FS-1029	<0.28		<17.17		3.46	0.22	118.40	26.05	52.80	3.01	103.80	4.57
FS-1030	<0.47		<27.92		4.47	0.25	<103.00		55.53	3.33	109.60	4.93
FS-1031	<0.31		<15.23		3.40	0.29	149.80	24.87	67.29	3.77	131.80	5.80
FS-1032	<0.27		<15.68		3.95	0.26	<97.88		75.35	4.29	157.10	6.91
FS-1033	<0.42		<25.23		2.84	0.20	99.62	17.04	47.36	2.70	102.60	4.62
FS-1034	<0.30		<14.27		2.66	0.16	150.10	19.21	59.45	3.15	133.30	5.87
FS-1035	<0.28		<15.81		2.06	0.15	113.10	49.88	54.95	3.08	105.40	4.64
FS-1036	<0.44		<24.75		2.20	0.17	145.60	16.69	62.40	3.49	103.60	4.66
FS-1037	<0.31		<14.53		1.79	0.11	192.30	19.04	61.81	3.34	120.50	5.30
FS-1036	<0.34		<19.82		1.82	0.13	413.70	45.33	75.94	4.06	134.38	5.96

	Nd	Standard Deviation	Sm	Standard Deviation	Eu	Standard Deviation	Tb	Standard Deviation	Dy	Standard Deviation	Yb	Standard Deviation
FS-1001	36.28	3.56	11.42	0.53	<0.16		2.34	0.21	14.96	1.32	8.46	0.48
FS-1002	63.07	5.30	10.29	0.47	0.09	0.01	2.44	0.21	15.57	1.23	7.75	0.85
FS-1003	40.03	3.40	10.30	0.48	0.11	0.01	1.94	0.17	10.41	0.92	7.84	0.45
FS-1004	43.87	4.56	10.05	0.47	0.18	0.09	2.12	0.20	12.21	0.96	7.30	0.43
FS-1005	56.27	4.78	9.64	0.44	<0.18		2.35	0.23	14.13	1.13	7.90	0.99
FS-1006	51.96	4.39	12.26	0.58	0.12	0.01	2.11	0.19	12.52	1.00	9.23	0.53
FS-1007	44.56	4.50	10.02	0.47	<0.17		2.10	0.19	11.76	0.99	6.99	0.41
FS-1008	51.87	4.46	9.83	0.45	<0.17		2.39	0.23	13.34	1.33	7.19	0.95
FS-1009	56.78	4.77	13.20	0.61	0.13	0.01	2.47	0.22	13.65	1.08	10.63	0.62
FS-1010	30.36	3.07	10.59	0.50	0.21	0.08	2.11	0.19	12.06	0.99	6.93	0.39
FS-1011	62.94	5.16	10.73	0.49	0.11	0.01	2.29	0.20	14.06	1.12	6.85	0.75
FS-1012	55.30	4.56	12.62	0.59	0.11	0.01	2.26	0.20	12.31	1.03	8.19	0.52
FS-1013	37.04	4.04	11.46	0.54	0.16	0.08	2.12	0.19	12.64	1.07	6.71	0.39
FS-1014	53.74	4.51	8.65	0.40	0.20	0.07	1.85	0.18	9.05	0.79	5.03	0.45
FS-1015	55.78	4.52	12.47	0.57	0.27	0.06	1.94	0.17	10.15	1.48	7.41	0.45
FS-1016	49.80	4.53	10.37	0.49	0.26	0.06	1.60	0.14	8.71	0.70	4.20	0.27
FS-1017	60.14	4.99	10.47	0.48	0.24	0.04	1.79	0.16	9.26	0.79	4.48	0.55
FS-1018	51.08	4.29	9.61	0.43	0.38	0.02	1.37	0.12	8.11	0.84	4.47	0.34
FS-1019	32.67	3.99	7.56	0.36	0.53	0.06	1.22	0.16	6.18	0.54	3.89	0.26
FS-1020	43.76	3.94	6.46	0.30	0.52	0.03	1.14	0.11	4.61	0.51	2.96	0.30
FS-1021	47.84	4.31	10.60	0.50	<0.13		1.99	0.18	12.17	1.06	8.66	0.49
FS-1022	34.27	3.84	13.01	0.60	0.08	0.01	2.61	0.24	15.47	1.25	9.86	0.53
FS-1023	59.71	5.14	9.93	0.46	<0.13		2.27	0.21	14.13	1.26	9.00	0.49
FS-1024	46.42	4.18	0.81	0.06	0.41	0.19	1.98	0.18	11.14	1.18	10.14	0.55
FS-1025	33.14	3.71	11.66	0.55	0.17	0.08	2.27	0.22	13.62	1.05	8.44	0.47
FS-1026	44.96	4.15	10.68	0.50	0.19	0.08	2.40	0.22	14.19	1.14	8.32	0.60
FS-1027	58.36	5.02	13.21	0.61	0.10	0.01	2.34	0.21	13.34	1.11	9.95	0.56
FS-1028	31.01	3.41	10.82	0.50	0.21	0.06	2.04	0.19	12.08	1.06	6.73	0.38
FS-1029	40.23	3.90	9.41	0.43	0.19	0.05	2.02	0.18	11.72	1.77	7.13	0.71
FS-1030	58.42	4.79	12.08	0.56	0.17	0.08	2.50	0.23	12.89	1.24	9.07	0.50
FS-1031	71.58	5.65	13.05	0.60	0.18	0.02	2.65	0.24	14.03	1.19	7.73	0.48
FS-1032	47.91	4.26	11.27	0.51	0.28	0.05	1.95	0.18	11.65	1.36	6.10	0.57
FS-1033	38.79	3.34	7.84	0.37	0.21	0.05	1.18	0.11	6.56	0.60	5.62	0.50
FS-1034	52.68	4.27	8.06	0.37	0.28	0.11	1.61	0.14	7.73	0.66	4.60	0.27
FS-1035	36.65	3.52	6.90	0.31	0.31	0.05	1.11	0.11	6.66	0.63	3.34	0.40
FS-1036	52.14	4.28	9.40	0.44	0.31	0.04	1.26	0.12	6.22	0.54	4.58	0.29
FS-1037	49.76	4.08	7.56	0.36	0.40	0.04	1.27	0.12	6.38	0.54	3.64	0.29
FS-1036	57.22	5.02	8.77	0.41	0.84	0.05	1.19	0.12	5.80	0.65	3.65	0.37

	Lu	Standard Deviation	Hf	Standard Deviation	Ta	Standard Deviation	W	Standard Deviation	Au	Standard Deviation	Hg	Standard Deviation
FS-1001	1.22	0.06	10.53	0.88	8.16	0.55	4.53	0.87	<0.02		<0.44	
FS-1002	1.22	0.06	10.75	0.59	8.17	0.51	7.18	3.03	<0.02		<0.63	
FS-1003	0.93	0.04	7.43	0.42	5.66	0.36	3.37	0.71	<0.02		<0.53	
FS-1004	1.10	0.05	10.38	0.50	7.70	0.48	3.30	1.42	<0.02		<0.44	
FS-1005	1.08	0.05	9.60	0.46	7.23	0.54	2.27	0.61	<0.02		<0.61	
FS-1006	1.05	0.05	9.07	0.51	6.89	0.42	4.31	1.12	<0.02		<0.60	
FS-1007	1.06	0.05	10.64	0.61	7.12	0.51	4.37	0.87	<0.02		<0.42	
FS-1008	1.02	0.05	9.78	0.48	7.02	0.41	3.12	1.13	<0.02		<0.56	
FS-1009	1.18	0.06	9.65	0.50	7.33	0.44	3.87	0.83	<0.02		<0.69	
FS-1010	1.02	0.05	9.21	0.69	6.33	0.40	3.85	0.88	<0.02		<0.41	
FS-1011	1.07	0.05	9.48	0.56	6.60	0.41	<5.60		<0.02		<0.55	
FS-1012	1.12	0.05	9.12	0.48	6.70	0.42	19.73	4.85	<0.02		<0.63	
FS-1013	1.01	0.05	8.65	0.44	6.12	0.39	<6.23		<0.02		<0.38	
FS-1014	0.77	0.04	7.69	0.48	4.76	0.29	<5.24		<0.02		<0.49	
FS-1015	0.89	0.04	7.77	0.50	4.55	0.30	<9.04		<0.02		<0.54	
FS-1016	0.71	0.04	7.99	0.46	3.98	0.31	<3.59		<0.02		<0.37	
FS-1017	0.72	0.04	7.84	0.52	3.92	0.24	<5.51		<0.02		<0.51	
FS-1018	0.66	0.03	6.89	0.39	3.33	0.21	<9.53		<0.02		<0.56	
FS-1019	0.65	0.04	6.34	0.35	4.92	0.42	2.04	0.77	<0.01		<0.53	
FS-1020	0.58	0.03	6.34	0.48	4.10	0.29	<5.05		<0.01		<0.62	
FS-1021	1.15	0.06	9.29	0.45	7.57	0.52	5.89	1.09	<0.02		<0.68	
FS-1022	1.40	0.07	12.13	0.75	9.70	0.56	5.41	0.97	<0.02		<0.48	
FS-1023	1.22	0.06	10.25	0.63	8.03	0.59	3.47	1.66	<0.01		<0.58	
FS-1024	1.16	0.06	10.33	0.48	8.44	0.55	<3.10		<0.02		<0.67	
FS-1025	1.21	0.06	9.74	0.65	7.10	0.45	4.78	1.14	<0.02		<0.47	
FS-1026	1.15	0.06	9.78	0.58	7.38	0.51	2.59	0.73	<0.01		<0.52	
FS-1027	1.18	0.06	10.52	0.56	7.75	0.48	5.40	1.91	<0.02		<0.68	
FS-1028	1.07	0.05	9.25	0.40	6.88	0.43	3.86	1.17	<0.02		<0.41	
FS-1029	0.93	0.05	9.03	0.71	6.15	0.40	3.43	1.19	<0.01		<0.39	
FS-1030	1.02	0.05	9.58	0.56	6.90	0.43	2.68	0.82	<0.02		<0.53	
FS-1031	1.12	0.05	9.45	0.45	7.03	0.45	<6.62		<0.01		<0.61	
FS-1032	0.83	0.04	8.07	0.41	4.55	0.31	<5.85		<0.01		<0.36	
FS-1033	0.58	0.03	8.16	0.51	4.67	0.31	<9.62		<0.02		<0.46	
FS-1034	0.72	0.04	7.86	0.41	4.58	0.29	<6.64		<0.01		<0.55	
FS-1035	0.53	0.03	7.45	0.41	2.95	0.24	<6.16		<0.01		<0.35	
FS-1036	0.51	0.03	7.31	0.41	3.10	0.22	18.87	2.60	<0.02		<0.48	
FS-1037	0.58	0.03	7.33	0.37	3.16	0.25	<6.98		<0.01		<0.57	
FS-1036	0.55	0.03	9.79	0.59	2.66	0.20	20.03	3.67	<0.01		<0.58	

	Th	Standard Deviation	U	Standard Deviation	Be	Standard Deviation	Cd	Standard Deviation	Pb	Standard Deviation
FS-1001	31.95	1.44	8.63	0.30	7.20	1.40	<1.00		57.00	6.00
FS-1002	28.99	1.16	8.74	0.31	0.82	0.16	<1.00		<14.00	
FS-1003	21.32	0.85	5.98	0.21	6.40	1.30	<1.00		44.00	4.00
FS-1004	31.20	1.31	7.85	0.27	6.00	1.20	<1.00		48.00	5.00
FS-1005	22.56	2.46	7.26	0.25	4.90	1.00	<1.00		41.00	4.00
FS-1006	25.20	1.01	7.02	0.25	5.10	1.00	<1.00		43.30	4.20
FS-1007	30.08	1.23	7.31	0.26	6.30	1.30	<1.00		26.00	3.00
FS-1008	22.27	2.85	7.27	0.25	7.00	1.40	<1.00		54.00	5.00
FS-1009	27.67	1.11	7.59	0.27	5.60	1.10	<1.00		52.00	5.00
FS-1010	27.30	1.09	7.30	0.26	6.10	1.20	<1.00		39.00	4.00
FS-1011	24.54	0.98	7.41	0.26	5.95	1.20	<1.00		32.50	4.00
FS-1012	26.09	1.04	6.91	0.24	6.00	1.20	<1.00		30.90	3.00
FS-1013	25.93	1.06	7.12	0.25	6.10	1.20	<1.00		27.00	3.00
FS-1014	16.25	2.08	5.05	0.18	4.00	0.80	<1.00		19.00	4.00
FS-1015	19.67	0.79	4.73	0.17	4.60	0.90	<1.00		25.00	2.00
FS-1016	19.55	0.80	4.32	0.16	3.50	0.70	<1.00		<14.00	
FS-1017	16.32	0.67	4.37	0.16	2.90	0.60	<1.00		22.00	2.00
FS-1018	15.43	0.63	3.28	0.12	2.70	0.50	<1.00		27.00	3.00
FS-1019	19.94	0.96	5.61	0.20	5.00	1.00	<1.00		31.00	3.00
FS-1020	15.62	0.61	5.08	0.18	4.90	1.00	<1.00		32.00	3.00
FS-1021	27.13	1.09	7.80	0.27	6.40	1.30	<1.00		49.00	5.00
FS-1022	37.06	1.52	10.13	0.35	0.72	0.10	<1.00		<14.00	
FS-1023	27.17	1.09	8.33	0.29	7.50	1.50	<1.00		51.30	5.10
FS-1024	29.39	1.26	6.65	0.24	5.70	1.10	<1.00		45.60	4.60
FS-1025	29.76	1.22	7.75	0.28	6.12	1.20	<1.00		39.30	4.00
FS-1026	28.42	1.33	6.93	0.24	6.30	1.00	<1.00		45.90	4.40
FS-1027	29.53	1.18	7.41	0.26	5.40	1.00	<1.00		36.00	3.60
FS-1028	29.87	1.28	7.14	0.25	5.20	1.00	<1.00		40.40	4.00
FS-1029	26.37	1.05	6.58	0.23	5.70	1.00	<1.00		31.00	3.10
FS-1030	22.10	2.83	7.27	0.25	5.60	1.10	<1.00		51.00	5.10
FS-1031	27.64	1.11	6.98	0.24	6.00	1.00	<1.00		24.00	2.00
FS-1032	21.50	0.90	4.71	0.16	3.90	0.80	<1.00		26.00	3.00
FS-1033	19.14	0.77	4.82	0.17	3.90	0.80	<1.00		29.70	3.00
FS-1034	20.53	0.82	4.45	0.16	3.50	0.70	<1.00		22.00	2.00
FS-1035	15.05	0.71	3.18	0.12	0.42	0.10	<1.00		<14.00	
FS-1036	12.90	0.80	3.40	0.12	1.40	0.80	<1.00		18.00	4.00
FS-1037	15.05	0.62	3.17	0.12	2.50	0.50	<1.00		21.00	2.00
FS-1036	14.50	0.64	2.88	0.11	2.05	0.40	<1.00		36.00	4.00

TABLE A-II
SOIL ANALYSES

FRAMEWORK SOIL SAMPLES ORDERED BY FS NUMBER

SAMPLE NUMBER	DATE COLLECTED	NEUTRON ACTIVATION ANALYSIS SAMPLE WEIGHT (g) TARE	GROSS	NET	COMMENTS
FS-2000	92 08 07 09 54	2.259	6.977	4.718	ULAC-08
FS-2000F	92 08 07 09 54	2.264	5.633	3.369	ULAC-08 Fine fraction
FS-2001	92 06 24 10 12	2.235	6.927	4.692	TA-16 base colluvium-14
FS-2002	92 06 24 14 10	2.257	4.533	2.276	TA-49 CB-06
FS-2003	92 06 24 14 02	2.257	6.890	4.633	TA-49 altered B-05 (Bandelier Tuff)
FS-2004	92 06 24 13 25	2.257	5.778	3.521	TA-49 BW-02
FS-2005	92 06 24 12 59	2.236	4.871	2.635	TA-49 Bwk-04
FS-2006	92 06 24 09 50	2.256	6.039	3.783	TA-16 WTT1 CO3 Zone
FS-2007	92 06 24 09 16	2.260	5.558	3.298	TA-16 CO3 Zone
FS-2008	92 06 15 16 00	2.257	6.334	4.077	TA-16 WTT1 oxd. CVZP-10
FS-2009	92 06 15 15 45	2.262	6.498	4.236	TA-16 WTT1 reduced CVZP-01
FS-2010	92 08 07 14 22	2.259	5.727	3.468	EGG Btb-06
FS-2011	92 08 07 14 16	2.255	6.605	4.350	EGG Bw-03
FS-2012	92 08 07 14 22	2.262	6.347	4.085	EGG CB-04
FS-2013	92 08 07 14 12	2.257	6.646	4.389	EGG Bt-02
FS-2014F	92 08 01 15 49	2.236	4.530	2.294	ULAC BAb-05 Fine Fraction
FS-2015F	92 08 01 15 53	2.261	6.658	4.397	ULAC Bwb-06 Fine Fraction
FS-2016F	92 08 01 15 55	2.260	6.411	4.151	ULAC C-07 Fine Fraction
FS-2017F	92 08 01 15 41	2.200	5.073	2.873	ULAC A2-02 Fine Fraction
FS-2018F	92 08 01 15 38	2.261	5.010	2.749	ULAC A1-01 Fine Fraction
FS-2019F	92 08 01 15 46	2.263	5.942	3.679	ULAC BW-04 Fine Fraction
FS-2020F	92 08 01 15 44	2.262	6.603	4.341	ULAC BA-03 Fine Fraction
FS-2021	92 08 07 14 06	2.258	6.638	4.380	EGG A-01
FS-2022	92 08 07 15 27	2.257	5.767	3.510	EGG CBb-07
FS-2023	92 08 07 14 26	2.258	5.977	3.719	EGG C-05
FS-2024	92 08 01 15 44	2.268	6.572	4.304	ULAC BA-03 Fine Fraction, FS-2020F Duplicate
FS-2025	92 06 24 09 50	2.264	6.115	3.851	TA-16 WTT1 CO3 Zone, FS-2006 Duplicate
FS-2026	92 06 10 12 50	2.256	5.988	3.732	TA-69-25S weathered R
FS-2027	92 06 08 14 39	2.252	6.699	4.447	TA-16-10 BW
FS-2028	92 06 08 14 10	2.261	6.893	4.632	TA-69 Bt2
FS-2029	92 06 10 13 29	2.257	5.687	3.430	TA-69-25S fracture fill
FS-2030	92 06 18 14 00	2.263	5.206	2.943	TA-16-10 CO3 rich
FS-2031	92 06 10 12 10	2.257	7.330	5.073	TA-69 South 24 C1 Bt
FS-2032	92 06 12 12 17	2.258	6.775	4.517	TA-39-36-A1
FS-2033	92 06 05 16 20	2.260	6.484	4.224	TA-69-2N
FS-2034	92 06 12 13 14	2.257	7.068	4.811	TA-39-40 Bwkb
FS-2035	92 06 08 14 51	2.262	7.212	4.950	TA-69NA-11
FS-2036	92 06 08 14 51	2.258	7.115	4.857	TA-69NA-11, FS-2035 Duplicate
FS-2037		2.257	6.742	4.485	TA-69E
FS-2038		2.262	6.058	3.796	TA-69 South Br
FS-2039		2.256	5.823	3.567	TA-69 Crb
FS-2040		2.258	5.954	3.696	TA-69 BC
FS-2041	92 06 18 11 30	2.259	5.865	3.606	TA-16-06
FS-2042		2.257	6.985	4.728	TA-69-A (11)
FS-2043	92 06 08 13 48	2.259	6.006	3.747	TA-69-07N 2Bt3b
FS-2044	92 06 10 11 50	2.256	6.867	4.611	TA-69S-23 2Bt2b
FS-2045	92 06 10 11 05	2.259	6.701	4.442	TA-69S-19 A
FS-2046	92 06 12 13 30	2.255	6.167	3.912	TA-39-S-41 Btkb
FS-2047	92 06 12 13 30	2.262	6.264	4.002	TA-39-S-41 Btkb, FS-2046 Duplicae
FS-2048	92 06 18 11 15	2.260	5.922	3.662	TA-16 WTT1-05
FS-2049	92 06 18 11 45	2.238	6.505	4.267	TA-16 WTT1-07
FS-2050	92 06 10 11 35	2.259	6.242	3.983	TA-16 Org. Mat.
FS-2051		2.260	6.486	4.226	TA-16-07
FS-2052		2.261	7.321	5.060	TA-69 AE
FS-2053	92 06 12 12 34	2.257	7.037	4.780	TA-39-37-A2
FS-2054	92 06 18 13 45	2.263	5.953	3.690	TA-16-A-09
FS-2055	92 06 10 11 00	2.259	5.766	3.507	TA-69S Humic Layer (no. 18)

FS-2056	92 06 08 14 21	2.266	6.803	4.537	TA-69-N-09-2Bt1b
FS-2057	92 06 12 12 55	2.262	6.688	4.426	TA-39-39-Bwkb
FS-2058	92 06 12 12 55	2.242	6.723	4.481	TA-39-39-Bwkb, FS-2057 Duplicate
FS-2059		2.253	5.985	3.732	TA-69Cr
FS-2060	92 06 12 13 50	2.259	5.913	3.654	TA-39-42-2Cr
FS-2061	92 06 12 12 46	2.263	6.911	4.648	TA-39-38-Bt
FS-2062	92 06 06 13 35	2.253	6.052	3.799	TA-69 NR
FS-2063	92 06 18 11 00	2.260	6.052	3.792	TA-16 WTT1-04
FS-2064	92 06 18 12 20	2.264	6.280	4.016	TA-16 WTTT1-8
FS-2065	92 06 08 15 15	2.263	6.341	4.078	TA-69 Bt3
FS-2066	92 06 10 11 25	2.235	6.900	4.665	TA-69-S-20 Bw
FS-2067		2.267	6.677	4.410	TA-69 Bt1
FS-2068	92 06 10 11 40	2.256	6.953	4.697	TA-69-S-22 2Bt1b
FS-2069	92 06 10 11 40	2.258	6.988	4.730	TA-69-S-22 2Bt1b, FS-2068 Duplicate
FS-2070	92 09 16 12 17	2.610	6.723	4.113	TA-46-01-01 Bandelier Tuff
FS-2071	92 09 16 12 25	2.611	5.482	2.871	TA-46-01-02 Fracture Fill A
FS-2072	92 09 16 12 30	2.609	5.567	2.958	TA-46-01-03 Fracture Fill B
FS-2073	92 09 16 12 40	2.609	6.906	4.297	TA-46-01-04 soil
FS-2074	92 09 16 12 45	2.609	6.507	3.898	TA-46-02-05 Bandelier Tuff
FS-2075	92 09 16 12 50	2.613	7.146	4.533	TA-46-02-06 Coarse Fracture Fill (outer)
FS-2076	92 09 16 13 00	2.610	6.825	4.215	TA-46-02-07 Fine Fracture Fill (inner)
FS-2077	92 06 25 10 57	2.263	6.840	4.577	BSS-TS-06-01 AC Tsankawi
FS-2078	92 06 25 11 15	2.262	6.230	3.968	BSS-TS-06-02 C1 Tsankawi
FS-2079	92 06 25 11 40	2.262	5.750	3.488	BSS-TS-06-03 C2 Tsankawi

	Na	Standard Deviation	Mg	Standard Deviation	Al	Standard Deviation	Cl	Standard Deviation	K	Standard Deviation	Ca	Standard Deviation
FS-2000	27380.00	1259.48	<3815.00		69530.00	1946.84	<177.30		32050.00	2531.95	5988.00	562.87
FS-2000F	25130.00	1331.89	<2667.00		66160.00	1918.64	<134.70		33890.00	2677.31	6475.00	582.75
FS-2001	14770.00	620.34	4949.00	608.73	64430.00	1804.04	<77.85		25280.00	1971.84	4691.00	394.04
FS-2002	23530.00	1105.91	8239.00	1128.74	87080.00	2525.32	854.10	78.58	31780.00	2764.86	14190.00	1007.49
FS-2003	14600.00	744.60	5543.00	598.64	66990.00	1875.72	<79.98		23240.00	1905.68	3434.00	326.23
FS-2004	15990.00	671.58	6648.00	784.46	88760.00	2485.28	111.20	15.46	19860.00	1827.12	12430.00	770.66
FS-2005	19270.00	905.69	6870.00	858.75	85100.00	2382.80	325.20	63.74	26770.00	2543.15	18940.00	1174.28
FS-2006	16665.00	875.03	6719.00	645.95	89265.00	2499.42	129.00	22.06	24270.00	2529.73	9609.50	633.97
FS-2007	19020.00	817.86	5634.00	777.49	88020.00	2464.56	208.90	23.40	23140.00	2013.18	14370.00	2830.89
FS-2008	19310.00	868.95	<3767.00		69380.00	1942.64	<162.80		26430.00	2220.12	3278.00	406.47
FS-2009	18180.00	927.18	4434.00	576.42	67790.00	1898.12	<78.61		24040.00	1971.28	2914.00	294.31
FS-2010	20280.00	872.04	3237.00	702.43	75150.00	2104.20	152.60	21.97	32330.00	2974.36	5410.00	1920.55
FS-2011	22750.00	978.25	4271.00	751.70	68240.00	1910.72	104.10	48.82	29660.00	2402.46	3675.00	389.55
FS-2012	22460.00	1033.16	5753.00	811.17	71800.00	2010.40	193.90	24.24	31860.00	2516.94	4882.00	468.67
FS-2013	23840.00	1263.52	3032.00	551.82	73520.00	2058.56	158.30	21.05	31980.00	2462.46	5598.00	453.44
FS-2014F	21320.00	916.76	<3027.00		60360.00	1750.44	<131.20		29610.00	2694.51	13870.00	957.03
FS-2015F	27580.00	1323.84	<3279.00		66310.00	1856.68	<152.60		35760.00	2860.80	3388.00	399.78
FS-2016F	28530.00	1540.62	<1971.00		67540.00	1891.12	<104.90		36210.00	2860.59	1911.00	328.69
FS-2017F	20140.00	866.02	3400.00	710.60	59970.00	1739.13	<124.70		21790.00	2070.05	18670.00	1138.87
FS-2018F	20490.00	963.03	<4325.00		59710.00	1731.59	<198.20		27670.00	2434.96	13850.00	997.20
FS-2019F	26180.00	1256.64	1807.00	495.12	70850.00	1983.80	<111.30		34900.00	3036.30	5836.00	501.90
FS-2020F	27050.00	1204.07	<2906.00		67255.00	1883.14	<128.35		29150.00	2539.21	6687.00	550.53
FS-2021	24540.00	1153.38	<3287.00		67700.00	1895.60	203.90	34.05	31960.00	2620.72	4238.00	436.51
FS-2022	19420.00	1009.84	3607.00	595.16	71290.00	1996.12	202.50	23.08	28340.00	2380.56	6782.00	522.21
FS-2023	22950.00	963.90	4099.00	705.03	73390.00	2054.92	198.20	35.48	29480.00	2505.80	7088.00	545.78
FS-2026	18860.00	810.98	6084.00	748.33	104900.00	2937.20	239.60	24.44	21460.00	2103.08	5921.00	473.68
FS-2027	13530.00	676.50	<2693.00		58090.00	1626.52	<119.10		22260.00	1958.88	4454.00	400.86
FS-2028	12270.00	625.77	6441.00	573.25	91170.00	2461.59	69.12	15.76	21030.00	1976.82	5156.00	391.86
FS-2029	3392.00	149.25	13410.00	871.65	113600.00	3067.20	127.60	20.93	13040.00	1447.44	9127.00	2418.66
FS-2030	17090.00	769.05	8150.00	986.15	77800.00	2178.40	241.60	34.79	23010.00	2324.01	37070.00	1890.57
FS-2031	15150.00	818.10	3490.00	471.15	68400.00	1915.20	<80.92		26180.00	2853.62	2010.00	245.22
FS-2032	15020.00	630.84	5029.00	663.83	60890.00	1704.92	<83.99		21740.00	2174.00	6357.00	470.42
FS-2033	10120.00	495.88	10610.00	870.02	109200.00	2948.40	<110.00		17160.00	1767.48	8748.00	586.12
FS-2034	16040.00	802.00	5828.00	582.80	71260.00	1995.28	<79.81		20410.00	1796.08	10230.00	613.80
FS-2035	14745.00	662.82	1785.00	442.68	51680.00	1472.64	<114.57		23130.00	2090.34	3956.50	395.63
FS-2037	15560.00	871.36	2347.00	424.81	55360.00	1550.08	<79.86		20780.00	2057.22	1932.00	245.36
FS-2038	10300.00	463.50	6404.00	627.59	79110.00	2215.08	<78.04		15090.00	1690.08	12000.00	732.00
FS-2039	26860.00	1262.42	<3670.00		81180.00	2273.04	855.60	68.45	42000.00	4116.00	<3002.00	
FS-2040	22090.00	1148.68	5070.00	633.75	92220.00	2582.16	939.50	72.34	26880.00	3118.08	5365.00	456.02
FS-2041	14780.00	650.32	7443.00	826.17	94120.00	2635.36	123.40	18.51	20640.00	2621.28	7821.00	570.93
FS-2042	13430.00	604.35	<2631.00		49680.00	1391.04	<114.80		22420.00	2354.10	3543.00	354.30
FS-2043	16880.00	725.84	5652.00	678.24	99700.00	2791.60	573.70	50.49	24880.00	1666.96	5742.00	453.62
FS-2044	10850.00	509.95	6106.00	622.81	79360.00	2222.08	<100.80		19350.00	1296.45	5520.00	447.12
FS-2045	14740.00	781.22	<1597.00		54510.00	1526.28	<79.37		23090.00	1547.03	5468.00	421.04
FS-2046	8286.00	368.41	12770.00	913.74	100470.00	2762.26	85.70	16.63	18630.00	1369.10	13425.00	772.22
FS-2048	16960.00	898.88	6956.00	681.69	88720.00	2484.16	159.50	19.94	25760.00	1751.68	8316.00	590.44
FS-2049	14720.00	632.96	5172.00	636.16	87870.00	2460.36	110.60	49.00	23960.00	1605.32	6299.00	466.13
FS-2050	10710.00	492.66	5470.00	672.81	69440.00	1944.32	<107.00		18800.00	1391.20	8071.00	564.97
FS-2051	13880.00	707.88	6732.00	605.88	93850.00	2533.95	114.30	16.46	21480.00	1460.64	7357.00	529.70
FS-2052	15070.00	648.01	1787.00	427.09	52940.00	1482.32	<76.91		23010.00	1541.67	3605.00	342.48
FS-2053	14190.00	652.74	4123.00	560.73	59180.00	1657.04	<115.80		21950.00	1492.60	6453.00	490.43
FS-2054	17740.00	940.22	3995.00	547.32	76830.00	2151.24	162.30	20.45	24770.00	1709.13	9582.00	632.41
FS-2055	13420.00	577.06	4405.00	572.65	50280.00	1458.12	<85.43		18860.00	1339.06	6587.00	520.37
FS-2056	11990.00	563.53	6625.00	689.00	85930.00	2406.04	<102.90		21460.00	1459.28	6274.00	470.55
FS-2057	13580.00	645.86	5508.00	614.71	69245.00	1938.86	<81.01		22935.00	1559.58	13150.00	755.97

	Na	Standard Deviation	Mg	Standard Deviation	Al	Standard Deviation	Cl	Standard Deviation	K	Standard Deviation	Ca	Standard Deviation
FS-2059	25140.00	1181.58	<3490.00		80410.00	2251.48	966.90	76.39	36040.00	2450.72	4277.00	436.25
FS-2060	10800.00	540.00	10670.00	746.90	74310.00	1932.06	187.30	20.60	16270.00	1236.52	80380.00	3295.58
FS-2061	20090.00	843.78	<1989.00		69310.00	1802.06	624.90	88.74	26840.00	1851.96	6917.00	2165.02
FS-2062	12560.00	615.44	9748.00	857.82	96630.00	2512.38	<131.80		24990.00	1749.30	9449.00	670.88
FS-2063	17400.00	904.80	5101.00	632.52	73740.00	1917.24	256.80	24.91	22210.00	1576.91	7837.00	2437.31
FS-2064	21300.00	937.20	<2349.00		76010.00	1976.26	<102.40		26680.00	1867.60	6384.00	497.95
FS-2065	12860.00	604.42	7725.00	710.70	111100.00	2888.60	350.40	32.24	20620.00	1484.64	8155.00	570.85
FS-2066	14920.00	775.84	3624.00	507.36	57940.00	1506.44	<77.94		23150.00	2037.20	4063.00	381.92
FS-2067	9185.00	394.95	6641.00	657.46	94440.00	3399.84	<66.63		20920.00	1443.48	5911.00	455.15
FS-2068	10805.00	535.68	6233.00	604.76	84700.00	2623.05	<88.05		19165.00	1351.04	5155.50	424.18
FS-2070	32560.00	1400.08	<2498.00		67450.00	1821.15	124.90	29.35	41100.00	2794.80	<1978.00	
FS-2071	2700.00	121.50	16790.00	1040.98	101400.00	2636.40	<76.92		10390.00	841.59	14180.00	893.34
FS-2072	3271.00	160.28	15190.00	911.40	108300.00	2815.80	<51.79		11540.00	877.04	10770.00	700.05
FS-2073	21090.00	885.78	1331.00	412.61	76120.00	1979.12	<91.98		30720.00	2119.68	4116.00	374.56
FS-2074	31380.00	1474.86	<3672.00		67110.00	1811.97	212.70	27.65	37350.00	2988.00	<1848.00	
FS-2075	30630.00	1654.02	<3470.00		81960.00	2622.72	696.90	78.75	32120.00	2248.40	3472.00	614.54
FS-2076	14540.00	639.76	8993.00	1277.01	105800.00	2750.80	549.70	86.85	19120.00	1472.24	5094.00	662.22
FS-2077	25950.00	1193.70	<2288.00		63930.00	1790.04	372.20	33.50	31070.00	2827.37	4497.00	445.20
FS-2078	28160.00	1492.48	<3493.00		67570.00	1891.96	771.60	62.50	35570.00	2667.75	4988.00	468.87
FS-2079	27170.00	1168.31	<2167.00		<1524.00		<118.40		32930.00	2469.75	<1114.00	

	Sc	Standard Deviation	Ti	Standard Deviation	V	Standard Deviation	Cr	Standard Deviation	Mn	Standard Deviation	Fe	Standard Deviation
FS-2000	2.98	0.16	1284.00	296.60	18.94	2.48	10.90	0.82	1161.00	45.28	15320.00	1026.44
FS-2000F	3.88	0.22	1951.00	360.93	20.61	2.82	22.54	1.60	1552.00	74.50	16030.00	817.53
FS-2001	6.74	0.36	3688.00	505.26	59.40	2.97	45.25	2.85	507.30	20.80	22260.00	1491.42
FS-2002	5.88	0.31	2718.00	453.91	36.54	2.92	19.42	1.48	480.10	19.68	21750.00	1457.25
FS-2003	8.09	0.44	4102.00	537.36	60.50	2.90	57.41	3.56	647.70	28.50	27230.00	1470.42
FS-2004	7.76	0.41	2975.00	428.40	66.69	3.47	45.51	3.00	503.50	24.17	29820.00	1997.94
FS-2005	6.70	0.37	3226.00	474.22	49.35	3.31	32.29	2.10	513.10	20.52	25320.00	1291.32
FS-2006	7.80	0.43	3471.00	468.58	59.56	3.04	46.53	2.95	545.80	24.84	28545.00	1498.56
FS-2007	6.81	0.36	3157.00	467.24	56.57	3.17	34.55	2.31	486.90	19.96	26470.00	1508.79
FS-2008	6.36	0.35	3585.00	526.99	51.85	3.37	29.24	1.90	1329.00	51.83	23830.00	1691.93
FS-2009	6.78	0.37	3374.00	441.99	41.55	2.24	47.73	2.96	185.70	8.17	15900.00	810.90
FS-2010	5.94	0.31	2507.00	363.52	34.94	2.38	30.36	2.06	473.00	23.65	21730.00	1260.34
FS-2011	4.29	0.23	1783.00	285.28	24.61	1.94	20.00	1.42	400.80	17.64	18300.00	1152.90
FS-2012	4.82	0.26	1970.00	311.26	31.73	2.44	20.71	1.37	478.00	19.12	19730.00	1302.18
FS-2013	4.91	0.26	2298.00	324.02	34.25	2.16	31.34	2.04	483.40	23.69	21830.00	1266.14
FS-2014F	3.42	0.18	2066.00	382.21	25.17	2.77	14.72	1.31	772.80	36.32	14070.00	759.78
FS-2015F	2.28	0.12	1205.00	219.31	16.25	1.84	9.08	0.72	396.00	15.84	11920.00	703.28
FS-2016F	2.80	0.15	1802.00	282.91	14.62	1.78	18.51	1.28	451.70	21.68	14340.00	731.34
FS-2017F	3.97	0.21	1571.00	391.18	26.25	2.91	20.12	1.51	1449.00	56.51	16020.00	865.08
FS-2018F	3.75	0.21	2323.00	448.34	23.77	2.90	19.71	1.40	1323.00	51.60	14940.00	761.94
FS-2019F	3.83	0.21	1922.00	313.29	22.62	2.06	22.61	1.54	574.70	24.71	16150.00	823.65
FS-2020F	3.02	0.16	1524.00	273.50	15.24	1.96	13.83	1.03	499.90	21.90	14865.00	877.49
FS-2021	3.70	0.20	2472.00	385.63	21.09	2.13	16.75	1.17	501.40	19.55	17870.00	1304.51
FS-2022	5.86	0.33	2812.00	402.12	40.95	2.50	39.25	2.51	494.40	26.70	20820.00	1499.04
FS-2023	5.00	0.27	1606.00	287.47	24.42	2.20	24.60	1.72	429.20	18.03	19520.00	1112.64
FS-2026	7.12	0.38	2372.00	379.52	47.93	2.92	32.40	2.24	404.10	17.78	29270.00	1931.82
FS-2027	5.46	0.29	4648.00	613.54	57.66	3.11	39.03	2.46	530.10	20.67	17430.00	1167.81
FS-2028	9.53	0.54	3885.00	501.17	76.79	3.38	60.04	3.72	251.80	10.83	34390.00	3129.49
FS-2029	13.80	0.73	2310.00	328.02	84.23	3.79	58.35	3.79	194.30	9.72	43370.00	2558.83
FS-2030	5.78	0.32	2634.00	395.10	46.73	3.04	24.04	1.68	472.60	19.85	22390.00	1567.30
FS-2031	6.15	0.35	4070.00	533.17	60.41	2.90	49.86	3.09	703.30	31.65	25580.00	2199.88
FS-2032	5.44	0.29	3707.00	511.57	54.22	2.82	43.13	2.76	557.40	21.74	19590.00	1038.27
FS-2033	11.32	0.61	3647.00	488.70	72.70	3.42	43.94	2.77	205.80	8.23	40310.00	2015.50
FS-2034	7.09	0.39	3672.00	481.03	55.46	2.77	50.29	3.12	468.00	20.59	23680.00	1586.56
FS-2035	4.57	0.24	3743.00	528.16	61.42	3.22	39.83	2.51	1053.55	42.14	21365.00	1173.13
FS-2037	5.12	0.28	4553.00	587.34	50.32	2.52	46.10	2.90	454.60	21.37	15680.00	799.68
FS-2038	8.01	0.42	1617.00	245.78	48.36	2.56	29.16	2.10	189.30	8.33	25110.00	1456.38
FS-2039	4.25	0.23	1434.00	285.37	18.87	2.25	10.86	0.91	326.20	13.37	19170.00	1303.56
FS-2040	7.10	0.42	1645.00	254.98	34.64	2.32	26.74	1.85	232.20	9.98	27010.00	1566.58
FS-2041	7.64	0.41	3025.00	432.58	57.67	3.11	35.65	2.42	438.30	20.16	28090.00	1685.40
FS-2042	4.74	0.26	4413.00	600.17	45.34	2.68	37.61	2.33	658.80	26.35	15580.00	810.16
FS-2043	8.38	0.44	1815.00	284.95	47.35	2.65	30.95	2.14	227.20	11.81	30920.00	2195.32
FS-2044	8.41	0.45	5029.00	658.80	79.45	3.50	46.85	2.90	412.80	16.92	29750.00	1636.25
FS-2045	5.34	0.29	4454.00	579.02	44.54	2.45	52.12	3.18	586.60	25.81	18000.00	918.00
FS-2046	12.41	0.67	2969.00	408.90	83.44	3.75	57.29	3.58	375.70	16.16	40255.00	2310.73
FS-2048	7.59	0.42	2854.00	385.29	52.88	2.75	41.83	2.68	393.00	17.68	28090.00	1460.68
FS-2049	7.44	0.41	2982.00	420.46	62.17	3.11	41.57	2.70	446.20	19.63	26890.00	1532.73
FS-2050	7.18	0.39	4492.00	597.44	68.78	3.30	42.57	2.64	440.60	17.62	25620.00	1639.68
FS-2051	8.77	0.49	3285.00	433.62	62.38	2.93	49.69	3.13	483.50	20.31	32120.00	1670.24
FS-2052	4.42	0.23	4557.00	606.08	55.74	2.79	36.78	2.32	688.80	28.93	15490.00	882.93
FS-2053	5.94	0.32	4386.00	578.95	56.66	2.89	43.97	2.68	615.50	25.24	20850.00	1063.35
FS-2054	6.19	0.34	2904.00	400.75	45.16	2.62	35.99	2.30	493.00	23.17	23710.00	1849.38
FS-2055	4.46	0.24	4193.00	574.44	43.46	2.56	37.38	2.43	531.80	21.80	15110.00	831.05
FS-2056	8.95	0.48	4008.00	525.05	76.78	3.38	45.50	2.82	246.40	10.35	32650.00	1697.80
FS-2057	7.33	0.40	3797.50	509.52	62.10	3.04	49.33	3.10	543.85	22.58	23935.00	1411.04

	Sc	Standard Deviation	Ti	Standard Deviation	V	Standard Deviation	Cr	Standard Deviation	Mn	Standard Deviation	Fe	Standard Deviation
FS-2059	4.75	0.26	1981.00	309.04	18.88	1.96	11.43	0.96	345.00	14.15	19940.00	1036.88
FS-2060	8.75	0.49	2016.00	280.22	58.23	2.74	46.77	2.99	298.80	11.95	29220.00	1986.96
FS-2061	4.31	0.23	1531.00	251.08	22.94	1.81	13.16	1.08	223.60	8.50	17360.00	1215.20
FS-2062	12.04	0.65	5438.00	717.82	96.99	4.36	61.51	3.81	733.50	28.61	38890.00	2022.28
FS-2063	5.33	0.30	2035.00	293.04	36.64	2.16	22.35	1.59	301.70	15.39	20960.00	1278.56
FS-2064	5.09	0.27	2937.00	428.80	35.84	2.62	28.31	1.93	539.60	21.04	21050.00	1199.85
FS-2065	10.38	0.56	3214.00	437.10	59.91	3.06	40.08	2.53	231.00	11.09	37490.00	1911.99
FS-2066	5.69	0.31	4712.00	612.56	52.69	2.58	49.02	3.04	536.90	23.62	19060.00	1124.54
FS-2067	10.07	0.53	3816.00	511.34	87.81	3.78	57.51	3.62	395.70	17.81	35940.00	2192.34
FS-2068	8.95	0.48	4638.50	605.44	82.68	3.60	56.07	3.45	491.55	20.40	32865.00	1758.07
FS-2070	1.29	0.07	<3844.00		<6.40		2.03	0.47	361.90	16.29	10860.00	608.16
FS-2071	17.90	0.97	2280.00	323.76	113.10	4.86	60.18	3.79	203.00	8.53	46230.00	2496.42
FS-2072	18.80	1.03	2380.00	321.30	101.30	4.15	71.07	4.48	208.60	8.76	48640.00	2626.56
FS-2073	5.23	0.28	2079.00	313.93	42.37	2.42	28.22	1.92	322.90	12.92	21690.00	1409.85
FS-2074	1.45	0.08	<5780.00		<8.84		<1.60		376.90	14.32	11240.00	573.24
FS-2075	6.16	0.33	2163.00	324.45	23.56	2.00	19.96	1.44	310.80	14.30	24190.00	1499.78
FS-2076	15.73	0.83	1659.00	313.55	75.41	3.85	42.93	2.88	624.90	25.00	39310.00	2555.15
FS-2077	2.42	0.13	1185.00	237.00	13.47	1.95	9.93	0.78	403.90	16.16	13060.00	679.12
FS-2078	2.32	0.13	1188.00	256.61	11.54	2.00	9.28	0.82	433.40	17.34	12470.00	635.97
FS-2079	2.13	0.11	<3607.00		<6.41		9.26	0.90	474.50	18.98	11370.00	716.31

	Co	Standard Deviation	Cu	Standard Deviation	Zn	Standard Deviation	Ga	Standard Deviation	As	Standard Deviation	Se	Standard Deviation
FS-2000	2.80	0.21	<402.90		54.57	22.81	<60.79		<3.98		<3.44	
FS-2000F	4.06	0.22	<349.00		64.74	9.06	<45.31		1.63	0.43	<4.63	
FS-2001	8.58	0.46	<204.30		55.22	8.12	<33.64		4.38	0.56	<2.58	
FS-2002	5.93	0.44	<456.60		<13.48		<83.90		4.76	0.88	<5.94	
FS-2003	9.82	0.53	<215.30		<19.20		<35.48		7.01	0.82	<5.38	
FS-2004	9.10	0.48	<238.30		58.92	9.13	<41.37		2.24	0.44	<3.05	
FS-2005	7.55	0.48	<400.10		<10.92		<75.61		4.86	0.80	<5.72	
FS-2006	9.12	0.49	<238.25		<21.22		<43.65		5.33	0.68	<5.59	
FS-2007	8.59	0.54	<262.50		53.35	8.59	<46.46		3.73	0.60	<2.99	
FS-2008	10.26	0.56	<387.20		<28.15		<63.24		7.36	0.91	<4.67	
FS-2009	4.00	0.22	<210.30		<20.36		<40.80		1.42	0.32	<4.98	
FS-2010	6.67	0.37	<258.30		70.29	10.19	<48.42		2.06	0.39	<2.79	
FS-2011	4.27	0.24	<228.70		57.12	8.34	<41.28		1.53	0.33	<2.24	
FS-2012	4.87	0.31	<335.10		<35.21		<63.77		2.53	0.54	<4.22	
FS-2013	5.94	0.31	<245.20		45.16	6.64	<42.02		2.51	0.45	<4.76	
FS-2014F	4.12	0.24	<321.90		64.31	10.03	<55.96		<3.23		<2.93	
FS-2015F	1.95	0.19	<348.50		<23.40		<66.71		2.13	0.51	<3.24	
FS-2016F	3.04	0.17	<266.90		41.60	6.07	<46.54		2.03	0.46	<3.86	
FS-2017F	4.83	0.28	<330.20		146.20	19.59	<50.69		<2.94		<2.71	
FS-2018F	3.87	0.33	<453.70		94.92	39.01	<78.60		3.78	0.70	<4.62	
FS-2019F	4.01	0.23	<284.30		45.38	6.76	<50.46		<2.58		<4.52	
FS-2020F	3.03	0.20	<306.85		60.89	8.71	<61.28		<3.43		<2.78	
FS-2021	3.87	0.26	<344.50		<32.04		<70.13		2.80	0.58	<3.85	
FS-2022	6.78	0.37	<252.00		<20.27		<47.78		4.99	0.67	<5.37	
FS-2023	5.29	0.30	<258.10		61.44	9.09	<51.55		3.64	0.62	<2.56	
FS-2026	9.31	0.53	<245.10		65.90	9.75	<51.54		4.91	0.69	<2.88	
FS-2027	10.91	0.59	<276.50		<8.09		<60.63		7.56	0.92	<4.13	
FS-2028	7.39	0.39	<186.40		<21.10		<42.93		8.51	0.96	<5.57	
FS-2029	6.82	0.48	<158.90		106.70	14.83	<44.23		10.30	1.54	<3.53	
FS-2030	6.92	0.44	<367.50		<15.23		<83.28		4.95	0.75	<5.00	
FS-2031	12.32	0.64	<216.50		<16.69		<41.49		7.64	0.88	<4.67	
FS-2032	8.29	0.45	<209.10		49.72	7.51	<44.48		2.99	0.47	<2.48	
FS-2033	7.12	0.41	<250.50		60.40	25.97	<69.66		8.23	0.96	<5.45	
FS-2034	9.75	0.52	<207.40		65.70	9.20	<44.25		4.21	0.58	<4.89	
FS-2035	13.73	0.73	<273.30		<7.78		<54.17		7.58	0.93	<3.19	
FS-2037	22.53	1.19	<207.80		<16.24		<45.99		5.25	0.65	<4.81	
FS-2038	4.19	0.39	<180.50		66.97	9.71	<49.31		3.26	0.52	<2.71	
FS-2039	1.72	0.22	<384.20		<34.34		<99.75		<5.21		<4.37	
FS-2040	4.28	0.24	<256.20		<20.43		<61.53		4.90	0.69	<5.31	
FS-2041	7.54	0.41	<231.40		<10.28		<71.07		3.90	0.63	<3.06	
FS-2042	7.29	0.41	<271.40		<10.22		<80.74		5.68	0.75	<3.96	
FS-2043	5.24	0.29	<220.40		76.30	10.91	<20.15		3.71	0.51	<2.82	
FS-2044	8.19	0.45	<249.70		<23.06		17.68	3.34	7.33	0.83	<4.62	
FS-2045	8.22	0.48	<208.50		<16.77		<16.54		5.35	0.60	<4.69	
FS-2046	10.95	0.60	<216.35		62.80	25.75	20.13	3.51	8.27	0.91	<4.32	
FS-2048	7.24	0.39	<229.30		<21.55		<20.33		4.45	0.56	<5.39	
FS-2049	7.75	0.42	<212.00		<8.99		<18.67		4.58	0.58	<2.64	
FS-2050	7.91	0.45	<261.30		<13.52		<25.08		7.26	0.82	<4.65	
FS-2051	9.02	0.48	<208.70		<21.89		13.99	3.72	5.36	0.63	<5.43	
FS-2052	14.65	0.79	<199.20		19.97	4.23	<17.55		5.11	0.61	<2.20	
FS-2053	9.41	0.52	<271.10		<21.93		<26.60		5.04	0.63	<4.28	
FS-2054	6.56	0.35	<242.20		<20.14		<21.64		3.36	0.67	<5.18	
FS-2055	7.06	0.39	<212.30		43.67	7.03	<20.12		3.91	0.51	<2.56	
FS-2056	7.00	0.40	<244.20		<37.68		17.06	3.75	9.80	1.08	<4.86	
FS-2057	9.16	0.49	<207.50		<14.39		7.81	2.35	5.12	0.61	<3.89	

	Co	Standard Deviation	Cu	Standard Deviation	Zn	Standard Deviation	Ga	Standard Deviation	As	Standard Deviation	Se	Standard Deviation
FS-2059	1.72	0.21	<363.30		<42.04		<41.89		2.93	0.53	<4.37	
FS-2060	7.37	0.40	<202.00		<23.76		<20.74		4.92	0.58	<5.89	
FS-2061	2.51	0.15	<209.40		60.87	8.58	<22.88		3.12	0.47	<2.03	
FS-2062	12.63	0.68	<320.50		63.70	28.09	37.39	6.02	9.33	1.06	<5.88	
FS-2063	5.09	0.28	<229.00		<18.09		<23.00		2.00	0.33	<4.66	
FS-2064	7.30	0.39	<246.70		51.78	7.87	<25.89		3.86	0.54	<2.49	
FS-2065	6.58	0.39	<277.60		52.16	25.92	26.40	4.30	6.78	0.81	<5.13	
FS-2066	9.73	0.52	<203.80		<16.57		<20.10		5.14	0.60	<4.68	
FS-2067	16.56	0.88	<187.60		68.53	10.07	<19.42		8.93	0.97	<3.01	
FS-2068	9.49	0.51	<226.75		<24.55		15.03	3.41	8.76	0.97	<4.90	
FS-2070	1.05	0.08	<274.80		39.92	6.19	<32.25		<2.58		<1.71	
FS-2071	6.73	0.42	<232.30		<71.93		32.14	11.80	10.81	1.19	<6.96	
FS-2072	7.30	0.39	<171.80		<35.18		23.38	4.51	9.73	1.05	<7.72	
FS-2073	6.95	0.38	<227.20		43.97	6.90	<27.34		3.05	0.44	<2.37	
FS-2074	0.44	0.17	<392.40		<5.32		<50.40		3.49	0.67	<3.08	
FS-2075	3.42	0.19	<286.30		132.30	17.20	<31.13		2.86	0.46	<4.48	
FS-2076	23.35	1.31	<288.60		92.97	13.20	<28.20		10.12	1.34	<3.45	
FS-2077	2.26	0.19	<247.20		<42.39		<50.54		<3.36		<3.23	
FS-2078	2.04	0.13	<365.00		47.08	6.87	<37.44		1.20	0.33	<4.20	
FS-2079	2.17	0.14	<291.40		79.40	11.27	<40.48		1.59	0.39	<2.14	

	Br	Standard Deviation	Rb	Standard Deviation	Sr	Standard Deviation	Zr	Standard Deviation	Ag	Standard Deviation	In	Standard Deviation
FS-2000	6.52	0.78	113.90	5.81	<498.80		293.00	49.81	<2.46		<0.37	
FS-2000F	11.69	1.26	103.90	5.61	<380.90		314.50	42.77	<3.62		<0.27	
FS-2001	<2.36		108.10	5.95	<236.00		399.20	53.49	<2.75		<0.21	
FS-2002	4.90	0.71	151.00	8.15	<501.70		174.00	39.50	<4.73		<0.41	
FS-2003	<2.02		134.40	6.85	<221.20		485.20	98.98	<4.25		<0.17	
FS-2004	7.35	0.85	126.90	6.98	<278.30		225.00	42.53	<3.44		<0.25	
FS-2005	11.62	1.30	131.70	7.51	<455.60		319.30	60.99	<4.62		<0.37	
FS-2006	2.43	0.45	143.15	7.44	<231.65		279.70	59.59	<4.66		<0.19	
FS-2007	1.45	0.42	132.40	7.28	<291.10		246.50	56.20	<3.36		<0.26	
FS-2008	<3.79		119.10	6.19	<526.20		439.80	77.40	<3.67		<0.36	
FS-2009	1.97	0.41	121.50	6.20	<170.50		441.00	53.80	<3.88		<0.15	
FS-2010	3.10	0.55	131.10	7.08	<279.30		290.70	47.97	<3.07		<0.26	
FS-2011	1.67	0.41	122.40	6.36	<241.20		265.10	37.64	<2.34		<0.23	
FS-2012	6.74	0.98	124.80	6.49	<365.20		392.70	50.27	<3.17		<0.30	
FS-2013	2.12	0.34	120.50	6.27	<219.40		377.50	47.19	<3.54		<0.19	
FS-2014F	9.79	1.31	101.50	5.99	<383.90		203.70	66.41	<2.92		<0.33	
FS-2015F	2.54	0.42	106.00	5.41	<356.00		273.20	63.38	<2.27		<0.31	
FS-2016F	2.39	0.46	104.00	5.30	<229.50		327.80	45.89	<2.89		<0.20	
FS-2017F	12.13	1.37	93.13	5.77	<444.70		238.10	37.14	<2.83		<0.34	
FS-2018F	6.26	0.81	104.60	5.75	<609.90		332.40	47.53	<3.52		<0.42	
FS-2019F	3.05	0.42	111.40	5.90	<255.50		323.10	41.68	<3.42		<0.21	
FS-2020F	3.08	0.49	88.79	4.79	<328.95		296.15	48.10	<2.34		<0.29	
FS-2021	<3.93		109.80	5.71	<373.10		456.00	54.72	<2.85		<0.31	
FS-2022	2.10	0.61	136.10	7.08	<236.00		432.00	78.19	<4.24		<0.20	
FS-2023	7.74	1.26	130.70	6.93	<271.50		226.00	70.29	<2.75		<0.26	
FS-2026	2.79	0.43	93.07	5.96	<255.90		281.00	44.96	<3.23		<0.25	
FS-2027	2.74	0.70	90.69	5.17	<339.80		585.90	69.72	<3.20		<0.25	
FS-2028	9.28	1.18	110.70	6.20	<164.90		488.90	58.67	<4.60		0.07	0.03
FS-2029	9.34	1.17	104.80	6.92	<185.90		<175.70		<4.41		<0.17	
FS-2030	8.90	1.01	122.90	6.76	<417.30		282.90	67.61	<4.05		<0.33	
FS-2031	4.14	0.56	105.90	5.82	<221.20		522.20	60.05	<3.72		<0.17	
FS-2032	2.73	0.60	90.73	5.17	<250.70		449.70	70.60	<2.57		<0.21	
FS-2033	10.29	1.15	112.30	6.63	<270.00		344.30	54.06	<4.70		<0.23	
FS-2034	7.24	0.81	114.30	6.17	<198.80		344.20	77.45	<3.95		<0.16	
FS-2035	1.58	0.39	89.81	5.21	<370.15		620.55	74.15	<2.70		<0.26	
FS-2037	2.03	0.29	87.75	5.09	<196.60		636.70	78.31	<3.66		<0.16	
FS-2038	4.61	0.65	64.97	4.68	<191.90		<128.40		<3.22		<0.19	
FS-2039	<4.67		98.15	5.50	<383.20		336.40	45.75	<3.25		<0.34	
FS-2040	4.86	0.57	107.80	6.14	<199.90		277.70	41.10	<4.46		<0.19	
FS-2041	2.66	0.58	122.60	7.11	<261.20		169.50	29.66	<3.36		<0.24	
FS-2042	<3.23		83.60	4.60	<351.30		666.80	76.02	<2.89		<0.25	
FS-2043	5.06	0.78	87.40	5.42	<216.80		279.80	49.24	<2.59		<0.22	
FS-2044	3.97	0.48	114.70	5.96	<295.10		440.20	88.48	<3.82		<0.23	
FS-2045	<1.77		87.68	4.82	170.40	55.55	704.30	78.18	<3.47		<0.16	
FS-2046	12.26	1.40	111.00	6.49	<259.05		247.00	47.42	1.61	0.51	<0.21	
FS-2048	2.89	0.52	139.80	7.27	<213.40		260.20	66.09	<4.53		<0.18	
FS-2049	1.71	0.66	121.20	6.54	<235.60		192.90	61.92	<2.97		<0.21	
FS-2050	9.14	0.99	104.30	5.63	<317.80		400.40	52.45	<3.74		<0.24	
FS-2051	3.71	0.44	139.80	7.27	<204.80		276.70	50.36	<4.63		<0.16	
FS-2052	<2.21		87.68	5.00	<247.50		445.90	77.59	<2.24		<0.21	
FS-2053	4.59	0.61	102.00	5.41	<339.00		670.00	76.38	<3.21		<0.25	
FS-2054	2.53	0.35	118.30	6.39	<223.10		288.70	49.37	<4.17		<0.18	
FS-2055	2.53	0.41	73.69	4.50	<257.00		438.30	53.91	<2.62		<0.22	
FS-2056	9.80	1.08	104.50	5.75	<267.60		435.50	59.23	<3.99		<0.22	
FS-2057	18.91	2.05	99.21	5.55	<224.10		417.75	52.54	<3.53		<0.18	

	Br	Standard Deviation	Rb	Standard Deviation	Sr	Standard Deviation	Zr	Standard Deviation	Ag	Standard Deviation	In	Standard Deviation
FS-2059	2.08	0.47	95.18	5.43	<372.50		431.70	53.96	<3.38		<0.32	
FS-2060	16.24	1.77	90.24	5.59	<189.70		270.30	44.60	<5.01		<0.15	
FS-2061	2.60	0.90	70.87	4.18	<202.50		163.00	33.58	<2.23		<0.21	
FS-2062	25.55	2.71	134.00	7.37	<411.70		492.10	66.93	<5.07		<0.30	
FS-2063	2.42	0.36	109.50	5.91	<194.90		148.00	68.08	<3.85		<0.17	
FS-2064	1.61	0.48	110.40	6.18	<274.50		351.70	72.10	<2.64		<0.25	
FS-2065	10.81	1.21	113.90	6.61	<292.00		390.60	55.47	<4.53		<0.25	
FS-2066	1.99	0.32	89.97	5.04	<205.30		522.60	76.30	<3.61		<0.16	
FS-2067	8.50	0.97	118.20	6.74	<215.10		239.30	48.34	<3.46		<0.19	
FS-2068	4.39	0.55	120.10	6.42	<257.65		405.70	66.60	<4.17		<0.19	
FS-2070	<3.31		100.10	5.31	<267.30		189.30	26.12	<1.59		<0.27	
FS-2071	7.96	0.87	92.22	6.73	<284.30		<311.80		<6.66		0.17	0.04
FS-2072	6.52	0.71	97.09	6.41	242.20	63.46	<316.30		<7.52		0.13	0.04
FS-2073	3.83	0.59	108.80	5.98	<227.90		282.70	68.98	<2.56		<0.23	
FS-2074	<4.48		108.40	5.53	<394.80		257.50	33.99	<2.11		<0.35	
FS-2075	9.23	1.01	43.95	3.21	<567.70		198.70	32.39	<3.74		<0.49	
FS-2076	46.88	5.25	65.38	4.90	<746.10		<144.60		<4.19		<0.69	
FS-2077	<3.38		113.70	5.68	<252.20		215.90	31.52	<2.29		<0.25	
FS-2078	1.50	0.60	159.00	7.79	<389.80		239.00	36.57	<2.84		<0.33	
FS-2079	1.38	0.42	148.20	7.56	<249.00		190.40	33.89	<2.09		<0.22	

	Sb	Standard Deviation	I	Standard Deviation	Cs	Standard Deviation	Ba	Standard Deviation	La	Standard Deviation	Ce	Standard Deviation
FS-2000	<0.38		<32.98		3.15	0.18	314.20	68.50	49.52	2.82	91.17	4.10
FS-2000F	0.46	0.08	<22.70		3.57	0.23	516.70	34.10	49.25	2.66	93.69	4.12
FS-2001	0.46	0.07	<13.83		4.01	0.35	478.60	146.45	44.25	2.48	91.94	4.05
FS-2002	0.47	0.13	<32.97		5.09	0.32	629.00	42.77	42.11	2.32	85.66	4.03
FS-2003	1.05	0.10	<12.97		6.29	0.38	745.10	43.96	75.92	3.87	84.88	3.90
FS-2004	0.28	0.07	<16.62		6.04	0.35	553.20	138.85	43.29	2.42	81.92	3.69
FS-2005	0.43	0.09	<30.49		5.67	0.36	697.50	43.94	41.40	2.40	78.10	3.67
FS-2006	0.62	0.09	<13.85		6.73	0.39	768.15	53.54	48.12	2.45	88.25	4.06
FS-2007	<0.25		7.06	2.18	5.32	0.45	477.10	39.12	44.05	2.51	88.07	3.96
FS-2008	0.53	0.09	<34.89		5.35	0.34	587.00	36.98	48.76	2.83	101.30	4.56
FS-2009	0.52	0.08	<9.93		4.86	0.29	635.00	45.08	56.42	2.82	70.37	3.10
FS-2010	0.27	0.08	<16.37		5.31	0.35	258.60	72.41	47.14	2.64	93.72	4.12
FS-2011	0.31	0.07	<14.17		3.73	0.23	230.50	88.97	54.42	2.88	105.80	4.66
FS-2012	0.54	0.11	<24.48		4.29	0.27	319.10	26.80	51.47	3.04	95.81	4.31
FS-2013	0.45	0.08	<12.98		4.12	0.26	387.10	36.00	55.78	2.68	105.10	4.73
FS-2014F	<0.30		<22.55		3.27	0.20	296.90	48.39	43.98	2.55	84.55	3.80
FS-2015F	<0.38		<23.60		2.87	0.18	206.30	20.63	41.81	2.34	82.01	3.69
FS-2016F	<0.27		<13.56		2.76	0.17	288.30	23.93	48.68	2.48	97.42	4.29
FS-2017F	<0.27		<26.59		2.91	0.20	343.20	97.13	45.65	2.42	85.68	3.86
FS-2018F	0.43	0.10	<40.59		3.23	0.22	493.00	56.69	43.06	2.37	81.71	3.84
FS-2019F	0.34	0.09	<15.01		3.61	0.21	416.90	29.60	55.04	2.70	103.30	4.55
FS-2020F	<0.31		<20.74		2.68	0.22	339.85	25.76	45.33	2.38	84.33	3.79
FS-2021	0.37	0.08	<24.77		3.51	0.20	279.90	51.50	55.88	3.07	100.90	4.54
FS-2022	0.71	0.09	<13.80		5.12	0.30	542.50	37.43	48.58	2.57	99.60	4.58
FS-2023	0.27	0.07	<15.87		4.38	0.32	386.20	45.19	52.65	2.79	101.70	4.47
FS-2026	0.52	0.08	<15.59		5.19	0.49	434.60	102.57	53.74	2.90	132.90	5.85
FS-2027	0.97	0.10	<22.15		3.70	0.21	587.80	122.85	36.69	2.05	76.51	3.52
FS-2028	1.01	0.09	6.52	1.56	7.23	0.41	634.50	45.05	66.27	3.38	117.30	5.40
FS-2029	1.27	0.11	6.89	1.56	8.65	0.61	183.80	39.33	41.48	2.32	66.65	3.07
FS-2030	0.40	0.09	29.42	4.06	4.97	0.30	828.90	51.39	37.61	2.26	72.07	3.39
FS-2031	1.11	0.10	<13.13		4.65	0.26	764.00	45.08	42.94	2.10	99.55	4.58
FS-2032	0.47	0.07	<14.83		3.14	0.24	463.70	112.68	39.56	2.22	70.72	3.18
FS-2033	0.73	0.10	<18.58		7.86	0.45	524.70	86.58	49.04	3.14	93.92	4.32
FS-2034	0.60	0.08	<11.85		5.31	0.30	610.80	39.70	40.17	1.93	76.08	3.50
FS-2035	0.81	0.08	<23.57		2.79	0.22	528.00	74.75	37.73	2.08	73.51	3.35
FS-2037	0.75	0.08	<11.68		3.41	0.20	690.00	43.47	39.89	1.99	100.30	4.61
FS-2038	1.15	0.10	6.36	1.81	4.97	0.34	288.00	34.85	36.49	1.82	82.35	3.71
FS-2039	<0.43		<25.62		3.24	0.20	374.50	83.51	70.87	4.11	116.80	5.26
FS-2040	0.64	0.10	<12.14		5.10	0.29	558.70	43.02	53.99	2.81	107.50	4.95
FS-2041	0.29	0.07	<15.49		5.87	0.44	560.00	45.36	47.98	2.49	80.56	3.63
FS-2042	1.08	0.09	<23.28		2.86	0.18	609.90	45.13	35.32	2.05	68.96	3.17
FS-2043	0.53	0.10	<13.26		5.59	0.37	356.20	82.99	51.35	2.77	102.90	4.53
FS-2044	0.72	0.09	<19.95		6.35	0.36	543.60	48.92	37.70	2.11	67.78	3.12
FS-2045	0.88	0.10	<12.42		3.33	0.20	614.90	36.89	36.52	1.90	71.59	3.15
FS-2046	0.72	0.09	<16.77		8.26	0.61	371.50	45.32	42.03	2.39	99.81	4.54
FS-2048	0.47	0.10	<12.49		6.03	0.36	723.70	44.15	44.67	2.28	84.82	3.90
FS-2049	0.46	0.08	<13.70		5.97	0.39	508.80	138.39	47.55	2.47	79.84	3.59
FS-2050	1.00	0.11	<20.70		5.45	0.32	493.90	46.43	39.86	2.15	61.55	2.89
FS-2051	0.59	0.08	<12.16		7.11	0.48	648.10	45.37	42.89	2.27	81.82	3.76
FS-2052	0.61	0.09	<14.73		2.49	0.18	548.80	35.12	37.10	1.97	74.64	3.28
FS-2053	<0.34		<22.38		3.54	0.25	502.10	33.64	39.31	2.20	81.09	3.73
FS-2054	0.52	0.11	<13.41		4.79	0.28	579.70	38.26	39.32	2.12	87.41	4.11
FS-2055	0.89	0.10	<15.22		2.66	0.22	415.30	33.22	32.95	1.98	58.19	2.62
FS-2056	1.03	0.10	<17.94		6.36	0.36	511.20	71.06	54.60	3.06	104.40	4.70
FS-2057	0.60	0.09	5.64	2.07	5.09	0.39	631.40	80.83	40.70	2.14	74.56	3.39

	Sb	Standard Deviation	I	Standard Deviation	Cs	Standard Deviation	Ba	Standard Deviation	La	Standard Deviation	Ce	Standard Deviation
FS-2059	<0.51		<24.51		2.90	0.22	282.20	28.22	74.77	4.11	121.10	5.45
FS-2060	0.66	0.10	11.78	2.20	6.02	0.42	624.10	273.36	93.50	4.58	81.49	3.83
FS-2061	<0.25		<11.99		2.85	0.23	291.70	43.76	50.51	2.83	78.52	3.45
FS-2062	1.10	0.12	<28.19		8.14	0.54	640.60	49.97	52.40	3.04	99.30	4.57
FS-2063	<0.27		<11.37		4.03	0.30	618.50	40.20	31.70	1.87	72.68	3.42
FS-2064	0.65	0.11	<16.16		4.00	0.27	349.30	66.37	46.21	2.40	78.98	3.55
FS-2065	0.84	0.10	12.18	2.13	7.22	0.41	335.70	33.91	54.85	3.13	102.60	4.72
FS-2066	0.75	0.09	<12.25		3.57	0.21	651.10	39.07	38.08	1.94	69.78	3.21
FS-2067	0.94	0.09	<13.00		6.78	0.47	292.30	76.29	46.34	2.36	128.80	5.67
FS-2068	0.97	0.09	<16.56		6.84	0.41	596.30	40.15	37.01	1.92	72.10	3.32
FS-2070	<0.30		<15.77		2.19	0.16	124.80	24.84	56.91	3.07	99.36	4.37
FS-2071	1.59	0.12	<18.59		10.08	0.65	396.30	52.71	32.58	1.86	63.16	3.16
FS-2072	1.44	0.11	4.05	1.39	10.71	0.61	377.20	50.92	33.50	1.94	79.26	3.88
FS-2073	0.32	0.08	<13.90		4.14	0.40	254.30	112.65	50.96	2.85	92.79	4.08
FS-2074	<0.48		<25.82		2.67	0.16	126.00	19.66	51.18	3.02	99.17	4.46
FS-2075	<0.31		<27.51		3.26	0.20	414.10	54.25	43.21	2.29	73.80	3.39
FS-2076	0.65	0.09	<36.97		8.72	0.66	139.80	32.01	78.22	4.22	161.80	7.12
FS-2077	<0.34		<14.91		2.90	0.18	163.90	61.46	36.53	2.30	69.09	3.18
FS-2078	<0.25		<25.68		4.27	0.29	234.60	29.09	44.92	2.34	90.41	4.16
FS-2079	<0.25		<14.73		4.08	0.32	235.10	35.03	45.96	2.67	82.45	3.63

	Nd	Standard Deviation	Sm	Standard Deviation	Eu	Standard Deviation	Tb	Standard Deviation	Dy	Standard Deviation	Yb	Standard Deviation
FS-2000	38.64	3.40	7.33	0.34	0.46	0.05	1.05	0.11	5.49	0.50	4.43	0.28
FS-2000F	33.68	3.33	5.96	0.29	0.70	0.06	1.00	0.10	4.21	0.45	3.02	0.20
FS-2001	26.35	3.29	5.89	0.28	1.04	0.08	0.84	0.10	3.37	0.37	3.33	0.46
FS-2002	31.65	3.67	5.48	0.28	0.82	0.06	<0.16		4.07	0.44	3.12	0.27
FS-2003	53.21	4.52	9.04	0.42	1.65	0.09	1.29	0.12	5.93	0.48	4.20	0.29
FS-2004	27.34	3.85	5.41	0.27	0.91	0.08	0.59	0.08	5.43	0.56	3.04	0.38
FS-2005	26.79	2.60	5.48	0.25	0.79	0.05	0.68	0.07	3.74	0.43	3.61	0.26
FS-2006	37.76	3.66	5.68	0.27	1.14	0.06	0.90	0.09	4.96	0.45	3.43	0.20
FS-2007	24.19	3.82	5.32	0.27	0.85	0.08	0.63	0.07	3.69	0.47	3.50	0.26
FS-2008	38.22	3.63	7.50	0.35	0.93	0.05	0.90	0.08	4.91	0.51	3.96	0.25
FS-2009	43.48	3.83	6.47	0.31	1.24	0.09	0.93	0.09	5.37	0.43	3.34	0.21
FS-2010	35.84	4.16	6.11	0.28	0.74	0.04	1.14	0.11	6.12	0.61	4.49	0.28
FS-2011	38.33	3.91	7.24	0.34	0.59	0.05	1.18	0.12	7.21	0.63	4.28	0.54
FS-2012	41.69	3.79	8.14	0.38	0.63	0.05	1.06	0.10	6.02	0.55	4.98	0.30
FS-2013	41.82	3.72	6.91	0.32	0.72	0.05	1.15	0.10	6.05	0.49	3.75	0.34
FS-2014F	18.17	2.11	4.79	0.23	0.51	0.03	0.74	0.09	3.43	0.53	2.26	0.41
FS-2015F	34.73	3.20	6.01	0.29	0.40	0.04	0.88	0.09	5.23	0.48	3.89	0.26
FS-2016F	35.11	3.23	5.39	0.26	0.57	0.05	0.91	0.09	4.71	0.42	2.57	0.18
FS-2017F	29.97	4.05	5.11	0.25	0.62	0.06	0.88	0.11	3.35	0.52	3.04	0.24
FS-2018F	26.02	2.39	6.82	0.33	0.58	0.04	0.88	0.08	4.91	0.56	3.97	0.26
FS-2019F	39.52	3.64	6.28	0.30	0.64	0.03	0.86	0.08	4.50	0.42	3.06	0.20
FS-2020F	31.31	3.25	5.08	0.24	0.56	0.04	0.64	0.06	3.61	0.41	2.63	0.28
FS-2021	43.08	3.83	8.42	0.40	0.57	0.07	1.21	0.12	6.13	0.59	4.75	0.28
FS-2022	47.14	4.29	6.89	0.33	0.91	0.07	1.27	0.14	6.53	0.63	4.48	0.40
FS-2023	32.73	4.09	6.55	0.31	0.57	0.06	1.12	0.11	6.67	0.63	3.85	0.46
FS-2026	20.28	3.93	5.67	0.26	0.79	0.08	0.76	0.09	3.77	0.46	3.34	0.22
FS-2027	21.96	2.24	5.74	0.28	0.92	0.09	<0.10		4.14	0.40	3.62	0.22
FS-2028	45.76	4.21	7.05	0.33	1.31	0.07	0.94	0.10	5.55	0.46	3.25	0.32
FS-2029	44.13	6.05	4.70	0.22	0.66	0.05	0.40	0.09	4.71	0.44	2.66	0.23
FS-2030	28.83	3.57	5.35	0.27	0.75	0.05	0.68	0.07	3.93	0.42	3.83	0.26
FS-2031	29.93	3.02	5.24	0.25	1.06	0.07	0.69	0.08	3.85	0.34	2.81	0.17
FS-2032	32.01	3.94	5.65	0.27	0.87	0.06	0.75	0.08	5.82	0.56	3.97	0.36
FS-2033	36.27	3.92	6.34	0.30	0.92	0.06	0.71	0.10	4.53	0.54	3.36	0.24
FS-2034	31.55	3.22	5.20	0.25	1.03	0.07	0.82	0.08	4.72	0.40	3.28	0.24
FS-2035	31.65	3.52	5.05	0.24	0.86	0.09	0.70	0.09	3.94	0.44	3.54	0.39
FS-2037	31.70	3.30	5.10	0.24	1.06	0.08	0.76	0.07	4.34	0.43	3.43	0.19
FS-2038	12.44	1.68	4.22	0.21	0.50	0.05	0.43	0.07	3.23	0.36	2.08	0.26
FS-2039	54.83	4.93	11.41	0.54	0.87	0.05	1.26	0.12	6.58	0.63	4.82	0.30
FS-2040	37.03	3.81	5.30	0.27	0.65	0.06	0.74	0.07	4.53	0.39	3.01	0.20
FS-2041	25.26	4.22	5.42	0.25	0.85	0.06	0.64	0.07	4.07	0.46	3.42	0.21
FS-2042	25.06	2.86	5.47	0.26	0.82	0.04	0.71	0.08	4.34	0.40	4.01	0.23
FS-2043	22.07	3.46	5.97	0.27	0.68	0.06	0.66	0.08	4.47	0.77	2.78	0.35
FS-2044	31.09	3.11	6.15	0.29	1.03	0.06	0.78	0.07	4.42	0.56	3.60	0.23
FS-2045	35.71	3.29	4.93	0.23	0.94	0.04	0.90	0.09	4.02	0.36	3.52	0.25
FS-2046	32.96	3.85	6.89	0.32	1.05	0.05	0.84	0.09	5.84	0.65	3.52	0.31
FS-2048	36.55	3.55	5.22	0.25	0.99	0.06	0.81	0.08	4.91	0.50	2.85	0.23
FS-2049	13.69	1.59	5.57	0.26	0.97	0.07	0.68	0.09	3.37	0.56	3.05	0.39
FS-2050	27.25	2.43	6.12	0.29	1.06	0.05	0.75	0.08	5.22	0.46	3.95	0.26
FS-2051	33.94	3.36	5.41	0.26	0.98	0.07	0.83	0.08	4.34	0.38	2.76	0.17
FS-2052	27.12	3.17	4.68	0.22	0.90	0.07	0.57	0.06	4.06	0.45	2.93	0.20
FS-2053	34.13	3.28	6.98	0.33	1.03	0.08	0.83	0.08	5.48	0.48	4.63	0.38
FS-2054	32.90	3.32	4.76	0.22	0.96	0.06	0.77	0.07	4.04	0.38	2.70	0.19
FS-2055	23.03	3.34	4.08	0.19	0.80	0.08	0.58	0.08	3.86	0.45	2.33	0.27
FS-2056	47.09	4.24	8.80	0.40	1.30	0.08	1.18	0.11	6.81	0.58	4.56	0.27
FS-2057	32.58	3.55	5.89	0.27	1.07	0.06	0.85	0.09	4.45	0.44	3.37	0.28

	Nd	Standard Deviation	Sm	Standard Deviation	Eu	Standard Deviation	Tb	Standard Deviation	Dy	Standard Deviation	Yb	Standard Deviation
FS-2059	61.31	5.27	11.28	0.52	0.79	0.05	1.35	0.14	6.88	0.70	4.88	0.35
FS-2060	71.68	6.02	12.55	0.58	2.15	0.09	1.96	0.18	10.38	0.79	5.14	0.29
FS-2061	31.27	3.35	5.47	0.25	0.51	0.04	0.72	0.07	4.24	0.39	2.13	0.45
FS-2062	42.69	4.35	9.79	0.45	1.45	0.08	1.25	0.12	7.26	0.89	5.87	0.35
FS-2063	23.71	2.77	3.64	0.17	0.68	0.04	0.54	0.05	3.21	0.30	2.22	0.17
FS-2064	6.68	1.50	5.24	0.24	0.77	0.06	0.68	0.08	2.68	0.38	3.52	0.68
FS-2065	39.12	3.99	6.30	0.30	0.94	0.05	0.68	0.08	4.20	0.38	2.84	0.22
FS-2066	28.14	2.93	5.13	0.25	1.08	0.07	0.76	0.07	4.64	0.74	3.08	0.25
FS-2067	35.50	4.33	6.02	0.28	1.06	0.06	0.82	0.10	4.77	0.46	3.19	0.27
FS-2068	26.47	2.71	5.56	0.26	1.04	0.06	0.70	0.07	4.25	0.42	3.31	0.20
FS-2070	45.47	4.37	6.18	0.28	0.25	0.05	0.99	0.09	4.96	0.51	3.65	0.35
FS-2071	21.85	2.73	4.57	0.22	0.70	0.06	0.59	0.08	3.74	0.37	3.02	0.20
FS-2072	23.54	3.60	3.93	0.19	0.61	0.05	0.67	0.08	3.59	0.31	2.59	0.28
FS-2073	55.81	5.13	5.70	0.26	0.62	0.04	0.77	0.08	5.33	0.50	3.29	0.57
FS-2074	43.43	3.91	8.09	0.38	0.24	0.02	1.07	0.10	5.89	0.51	4.38	0.31
FS-2075	35.22	3.31	4.92	0.22	0.95	0.06	0.57	0.07	3.38	0.55	1.33	0.21
FS-2076	54.48	5.72	10.66	0.50	1.00	0.07	1.16	0.11	4.29	0.85	3.15	0.58
FS-2077	33.59	3.22	6.38	0.30	0.30	0.04	0.96	0.09	3.40	0.38	3.76	0.23
FS-2078	44.49	4.00	6.61	0.32	0.37	0.05	1.37	0.16	7.30	1.12	4.36	0.25
FS-2079	34.85	4.32	6.85	0.32	0.28	0.05	1.45	0.15	8.72	1.79	5.08	0.62

	Lu	Standard Deviation	Hf	Standard Deviation	Ta	Standard Deviation	W	Standard Deviation	Au	Standard Deviation	Hg	Standard Deviation
FS-2000	0.47	0.03	8.42	0.45	3.13	0.21	13.74	2.84	<0.01		<0.54	
FS-2000F	0.45	0.03	8.19	0.43	2.34	0.15	<6.95		<0.01		<0.74	
FS-2001	0.59	0.04	13.73	0.91	1.50	0.10	<4.71		<0.01		<0.51	
FS-2002	0.45	0.03	5.43	0.55	3.18	0.20	<13.21		<0.02		<0.93	
FS-2003	0.67	0.04	13.28	0.81	1.59	0.13	<5.57		<0.01		<0.84	
FS-2004	0.48	0.03	9.40	0.63	2.73	0.20	<5.76		<0.01		<0.63	
FS-2005	0.47	0.03	6.70	0.43	2.98	0.19	<11.86		<0.02		<0.92	
FS-2006	0.54	0.03	8.88	0.53	3.01	0.23	6.25	1.94	<0.01		<0.90	
FS-2007	0.42	0.03	7.68	0.40	2.87	0.24	<1.47		<0.01		<0.61	
FS-2008	0.51	0.03	10.60	0.78	2.24	0.15	<9.56		<0.01		<0.75	
FS-2009	0.55	0.03	11.80	0.68	1.86	0.16	<5.92		<0.01		<0.78	
FS-2010	0.56	0.04	8.93	0.43	3.17	0.21	<6.23		<0.01		<0.57	
FS-2011	0.57	0.03	9.74	0.67	3.37	0.24	13.26	5.69	<0.01		<0.45	
FS-2012	0.56	0.03	9.60	0.62	3.13	0.19	<9.70		<0.01		<0.67	
FS-2013	0.64	0.03	11.09	0.98	3.12	0.19	<6.20		<0.01		<0.72	
FS-2014F	0.30	0.03	7.45	0.31	2.26	0.15	<7.41		<0.01		<0.57	
FS-2015F	0.42	0.02	7.60	0.51	2.84	0.17	<9.97		<0.01		<0.50	
FS-2016F	0.42	0.02	8.68	0.52	2.49	0.15	<6.62		<0.01		<0.60	
FS-2017F	0.33	0.03	7.72	0.35	2.00	0.17	<6.62		<0.01		<0.54	
FS-2018F	0.49	0.03	8.26	0.63	2.47	0.18	12.99	3.68	<0.02		<0.74	
FS-2019F	0.48	0.03	9.23	0.36	2.46	0.16	8.72	2.18	<0.01		<0.71	
FS-2020F	0.42	0.03	8.82	0.57	2.27	0.16	<8.17		<0.01		<0.48	
FS-2021	0.57	0.03	10.85	0.74	3.02	0.20	<10.26		<0.01		<0.60	
FS-2022	0.66	0.04	11.62	0.73	3.15	0.21	5.47	2.08	<0.01		<0.85	
FS-2023	0.64	0.04	9.13	0.68	3.06	0.24	<6.54		<0.01		<0.52	
FS-2026	0.30	0.03	10.22	0.76	2.46	0.22	<6.39		<0.01		<0.60	
FS-2027	0.47	0.03	14.60	1.05	1.69	0.12	<8.43		<0.01		<0.70	
FS-2028	0.58	0.04	11.94	0.69	2.06	0.17	<6.02		<0.01		<0.91	
FS-2029	0.22	0.04	5.76	0.33	1.91	0.13	<5.80		<0.01		<0.78	
FS-2030	0.45	0.03	6.98	0.38	2.78	0.17	6.28	2.29	<0.01		<0.85	
FS-2031	0.48	0.03	13.02	0.82	1.87	0.14	2.82	0.87	<0.01		<0.75	
FS-2032	0.47	0.03	13.72	1.26	1.50	0.14	<5.36		<0.01		<0.50	
FS-2033	0.44	0.03	9.59	0.62	2.66	0.17	<9.68		<0.01		<0.93	
FS-2034	0.58	0.03	11.69	0.78	2.02	0.12	<5.89		0.02		<0.79	
FS-2035	0.50	0.03	15.90	1.19	1.53	0.13	<7.21		<0.01		<0.56	
FS-2037	0.57	0.04	15.71	1.04	1.71	0.12	<5.92		0.04		<0.76	
FS-2038	0.27	0.03	5.06	0.31	1.51	0.11	<5.67		<0.01		<0.58	
FS-2039	0.57	0.04	8.40	0.71	2.53	0.17	<13.06		<0.01		<0.70	
FS-2040	0.44	0.03	8.40	0.46	2.84	0.20	<7.75		<0.01		<0.87	
FS-2041	0.45	0.04	7.30	0.39	2.74	0.19	<5.72		<0.01		<0.63	
FS-2042	0.51	0.03	15.93	1.55	1.53	0.10	<10.34		<0.01		<0.65	
FS-2043	0.30	0.03	7.47	0.38	2.33	0.20	7.23	1.21	<0.01		<0.59	
FS-2044	0.44	0.03	11.03	0.84	2.06	0.13	2.13	0.51	<0.01		<0.75	
FS-2045	0.58	0.03	18.56	1.02	1.62	0.11	8.53	2.58	<0.01		<0.73	
FS-2046	0.39	0.03	7.93	0.39	2.26	0.17	2.96	0.73	<0.01		<0.81	
FS-2048	0.46	0.03	7.49	0.49	2.94	0.19	2.02	0.66	<0.01		<0.87	
FS-2049	0.41	0.03	8.50	0.37	2.56	0.22	<3.91		<0.01		<0.54	
FS-2050	0.46	0.03	11.18	0.79	1.86	0.12	<5.83		<0.01		<0.76	
FS-2051	0.50	0.03	8.12	0.50	2.89	0.21	3.19	0.69	<0.01		<0.87	
FS-2052	0.46	0.03	14.97	1.30	1.58	0.13	<3.61		<0.01		<0.44	
FS-2053	0.57	0.03	16.79	1.23	1.78	0.11	<6.08		<0.01		<0.68	
FS-2054	0.49	0.03	8.48	0.47	2.59	0.18	2.22	0.64	<0.01		<0.83	
FS-2055	0.29	0.02	13.69	0.79	1.27	0.09	<3.98		<0.01		<0.50	
FS-2056	0.54	0.03	11.32	0.80	1.93	0.13	<6.41		<0.01		<0.80	
FS-2057	0.51	0.03	11.03	0.63	1.96	0.14	<4.01		<0.01		<0.67	

	Lu	Standard Deviation	Hf	Standard Deviation	Ta	Standard Deviation	W	Standard Deviation	Au	Standard Deviation	Hg	Standard Deviation
FS-2059	0.52	0.03	10.35	0.72	2.83	0.19	17.07	2.34	<0.02		<0.70	
FS-2060	0.75	0.04	6.40	0.39	1.88	0.15	<4.61		<0.01		<0.96	
FS-2061	0.38	0.03	6.32	0.38	1.84	0.16	<4.32		0.04		<0.41	
FS-2062	0.68	0.04	13.73	0.80	2.48	0.16	<7.30		<0.01		<1.01	
FS-2063	0.36	0.02	4.16	0.21	2.51	0.16	<4.75		<0.01		<0.74	
FS-2064	0.31	0.03	10.06	0.64	2.23	0.19	<4.80		<0.01		<0.51	
FS-2065	0.42	0.03	9.64	0.54	2.93	0.21	3.99	1.88	<0.01		<0.89	
FS-2066	0.55	0.03	15.45	1.00	1.75	0.12	<4.13		<0.01		<0.73	
FS-2067	0.32	0.03	10.04	0.54	1.94	0.15	1.62	0.50	<0.01		<0.63	
FS-2068	0.46	0.03	10.29	0.62	2.25	0.15	<4.91		<0.01		<0.82	
FS-2070	0.49	0.03	7.64	0.47	3.23	0.23	<5.71		<0.01		<0.34	
FS-2071	0.36	0.04	5.77	0.64	1.92	0.16	2.51	0.48	<0.01		<1.26	
FS-2072	0.43	0.04	5.93	0.46	1.95	0.14	2.89	1.01	<0.01		<1.37	
FS-2073	0.47	0.03	9.80	0.59	2.50	0.24	<4.87		<0.01		<0.49	
FS-2074	0.51	0.03	7.29	0.39	3.41	0.20	<9.91		<0.02		<0.50	
FS-2075	0.23	0.02	6.74	0.42	1.55	0.12	<5.81		<0.01		<0.72	
FS-2076	0.31	0.03	7.33	0.31	1.77	0.16	2.42	0.69	0.02		<0.75	
FS-2077	0.47	0.03	6.21	0.39	3.55	0.22	<7.99		<0.01		<0.50	
FS-2078	0.68	0.04	7.49	0.41	5.42	0.35	<5.75		<0.01		<0.62	
FS-2079	0.64	0.04	7.65	0.39	5.67	0.39	2.81	0.67	<0.01		<0.44	

	Th	Standard Deviation	U	Standard Deviation	Be	Standard Deviation	Cd	Standard Deviation	Pb	Standard Deviation
FS-2000	14.00	0.74	3.61	0.13	2.10	0.40	<1.00		26.50	2.00
FS-2000F	13.30	0.64	3.26	0.12	2.10	0.40	<1.00		26.50	2.00
FS-2001	15.08	0.65	3.33	0.12	2.00	0.40	<1.00		25.00	2.00
FS-2002	23.23	1.72	4.91	0.19	2.85	0.50	<1.00		26.00	3.00
FS-2003	13.68	0.57	3.92	0.14	2.00	0.40	<1.00		27.00	3.00
FS-2004	22.35	1.30	3.10	0.12	2.00	0.30	<1.00		24.50	2.00
FS-2005	18.39	0.72	3.90	0.15	2.45	0.50	<1.00		26.60	2.70
FS-2006	19.42	0.81	3.93	0.15	2.60	0.50	1.70	0.80	25.90	2.50
FS-2007	22.21	0.87	4.36	0.16	2.40	0.40	<1.00		28.00	3.00
FS-2008	16.23	0.63	3.45	0.13	2.10	0.40	<1.00		22.00	2.00
FS-2009	14.12	0.59	3.21	0.12	2.70	0.50	<1.00		32.00	3.00
FS-2010	19.64	0.84	3.55	0.13	2.70	0.50	<1.00		32.00	3.00
FS-2011	18.87	1.04	3.56	0.13	1.00	0.20	<1.00		<14.00	
FS-2012	16.46	0.64	3.51	0.13	2.60	0.50	<1.00		26.00	3.00
FS-2013	17.64	0.72	3.49	0.13	2.40	0.50	<1.00		25.00	2.00
FS-2014F	13.17	0.63	2.94	0.12	1.80	0.40	<1.00		22.00	2.00
FS-2015F	12.24	0.48	3.30	0.12	2.30	0.40	<1.00		24.00	2.00
FS-2016F	12.62	0.53	2.84	0.10	2.10	0.40	<1.00		28.00	3.00
FS-2017F	12.95	0.53	2.65	0.10	2.30	0.40	<1.00		25.00	2.00
FS-2018F	12.48	0.50	4.25	0.16	2.40	0.40	<1.00		56.00	6.00
FS-2019F	13.85	0.58	3.05	0.11	1.90	0.40	<1.00		28.00	3.00
FS-2020F	12.20	0.53	2.81	0.10	1.80	0.40	1.60	0.80	26.00	2.00
FS-2021	15.06	0.59	3.66	0.13	2.60	0.50	<1.00		21.00	2.00
FS-2022	17.38	0.82	4.20	0.16	2.70	0.50	<1.00		26.00	3.00
FS-2023	18.81	0.81	3.77	0.14	3.40	0.60	<1.00		29.00	3.00
FS-2026	16.77	0.69	2.54	0.10	2.50	0.50	<1.00		29.00	3.00
FS-2027	13.66	1.60	3.45	0.13	1.60	0.30	<1.00		30.00	3.00
FS-2028	17.96	0.77	3.19	0.12	2.30	0.40	<1.00		33.00	3.00
FS-2029	17.18	0.69	2.17	0.09	3.30	0.70	<1.00		23.00	2.00
FS-2030	16.34	0.64	4.79	0.18	2.40	0.50	<1.00		26.00	3.00
FS-2031	14.62	0.66	2.96	0.11	1.70	0.30	<1.00		25.00	2.00
FS-2032	13.03	0.52	3.46	0.13	1.80	0.40	<1.00		25.00	2.00
FS-2033	17.16	0.67	2.19	0.08	3.00	0.60	<1.00		29.00	3.00
FS-2034	15.56	0.61	3.09	0.11	2.00	0.40	<1.00		30.00	3.00
FS-2035	12.74	0.51	3.43	0.12	1.55	0.30	<1.00		26.50	3.00
FS-2037	13.84	0.58	3.59	0.13	1.50	0.30	<1.00		25.00	2.00
FS-2038	12.40	0.50	3.47	0.13	2.20	0.40	<1.00		21.00	2.00
FS-2039	13.14	0.57	2.92	0.11	2.10	0.40	<1.00		26.00	3.00
FS-2040	16.84	0.67	2.74	0.10	2.30	0.40	<1.00		28.00	3.00
FS-2041	20.04	0.88	3.51	0.13	2.80	0.60	<1.00		25.00	2.00
FS-2042	11.05	0.70	3.57	0.13	1.40	0.30	<1.00		<14.00	
FS-2043	18.10	1.00	2.36	0.09	3.10	0.60	<1.00		34.00	3.00
FS-2044	14.35	0.56	3.21	0.12	2.20	0.40	<1.00		28.00	3.00
FS-2045	13.53	0.57	3.84	0.14	1.00	0.20	<1.00		20.00	2.00
FS-2046	19.91	0.82	2.52	0.09	3.90	0.70	1.20	0.80	35.00	3.00
FS-2048	19.96	0.78	3.57	0.13	2.95	0.60	<1.00		25.50	2.50
FS-2049	19.27	0.81	3.64	0.13	3.00	0.60	<1.00		32.00	3.00
FS-2050	12.72	0.50	3.28	0.12	1.90	0.40	<1.00		26.00	3.00
FS-2051	19.93	0.78	3.48	0.13	3.20	0.60	<1.00		30.00	3.00
FS-2052	12.52	0.55	3.81	0.13	1.40	0.30	<1.00		25.00	2.00
FS-2053	12.80	0.50	3.67	0.13	1.60	0.30	<1.00		23.00	2.00
FS-2054	17.20	0.67	3.96	0.14	2.00	0.40	<1.00		44.00	4.00
FS-2055	10.46	0.42	3.56	0.13	1.10	0.20	<1.00		33.00	3.00
FS-2056	14.82	0.58	2.89	0.10	2.10	0.40	<1.00		30.00	3.00
FS-2057	15.28	0.68	3.12	0.12	1.95	0.40	<1.00		27.00	2.00

	Th	Standard Deviation	U	Standard Deviation	Be	Standard Deviation	Cd	Standard Deviation	Pb	Standard Deviation
FS-2059	13.56	1.30	3.14	0.12	2.30	0.50	<1.00		29.00	3.00
FS-2060	14.79	0.64	2.99	0.11	2.60	0.50	<1.00		23.00	2.00
FS-2061	11.79	0.46	2.18	0.08	2.20	0.40	<1.00		24.00	2.00
FS-2062	18.01	0.74	3.72	0.14	2.70	0.50	<1.00		32.00	3.00
FS-2063	17.56	0.68	3.07	0.11	3.30	0.60	<1.00		29.00	3.00
FS-2064	15.76	0.88	3.70	0.14	2.20	0.40	<1.00		21.50	2.00
FS-2065	17.91	0.70	2.28	0.09	1.95	0.40	<1.00		28.50	3.00
FS-2066	13.31	0.52	3.58	0.13	1.60	0.30	<1.00		25.00	2.00
FS-2067	18.29	0.80	3.41	0.13	3.00	0.60	<1.00		38.00	4.00
FS-2068	15.52	0.61	3.29	0.12	2.20	0.40	<1.00		35.00	4.00
FS-2070	15.22	0.67	3.47	0.13	2.40	0.50	<1.00		18.00	2.00
FS-2071	17.03	0.66	2.50	0.10	2.00	0.40	<1.00		20.00	2.00
FS-2072	19.26	0.79	2.62	0.10	4.30	0.90	<1.00		41.00	4.00
FS-2073	17.99	0.77	3.85	0.14	2.30	0.50	<1.00		26.00	3.00
FS-2074	14.58	0.71	3.51	0.13	2.20	0.40	<1.00		19.00	2.00
FS-2075	10.09	0.39	1.54	0.06	1.60	0.30	<1.00		27.00	3.00
FS-2076	27.30	1.06	3.21	0.12	3.90	0.80	<1.00		42.00	4.00
FS-2077	14.17	0.55	4.34	0.15	3.20	0.60	<1.00		34.00	3.00
FS-2078	20.88	0.88	5.77	0.20	4.30	0.90	<1.00		30.00	3.00
FS-2079	23.01	1.08	6.73	0.24	4.40	0.90	<1.00		56.00	6.00

APPENDIX B

Soil Analyses

REPORT NUMBER: 22725

********** EM-9 ANALYTICAL REPORT **********

Prepared by: MKDBY on 8-Feb-1994

REQUEST NUMBER: 15463 MATRIX: SS ANALYST: MET PROGRAM CODE: M702

OWNER: Pat A. Longmire GROUP: CST-10 MAIL-STOP: C346 PHONE: 5-6493

NOTEBOOK: RB149 PAGE: 259

CUSTOMER SAMPLES:

CUSTOMER NUM	SAMPLE NUM	ANALYSIS	ANALYTICAL TECHNIQUE	ANALYTICAL RESULT	ANALYTICAL UNCERTAINTY	UNITS	COMPLETION DATE	COMMENT
FS2000	93.16797	AL	ICPES	6500.	650.	UG/G	9/09/93	08275HA
FS2000	93.16797	AS	ETVAA	1.8	0.4	UG/G	9/07/93	
FS2000	93.16797	BA	ICPES	160.	16.	UG/G	9/09/93	08275HA
FS2000	93.16797	BE	ICPES	0.69	0.07	UG/G	9/09/93	08275HA
FS2000	93.16797	CA	ICPES	4500.	450.	UG/G	9/09/93	08275HA
FS2000	93.16797	CD	ICPES	< 0.4		UG/G	9/09/93	08275HA
FS2000	93.16797	CL	IC	17.6	1.8	UG/G	9/10/93	
FS2000	93.16797	CO	ICPES	10.	1.	UG/G	9/09/93	08275HA
FS2000	93.16797	CR	ICPES	4.6	0.5	UG/G	9/09/93	08275HA
FS2000	93.16797	CU	ICPES	5.5	0.6	UG/G	9/09/93	08275HA
FS2000	93.16797	FE	ICPES	9300.	930.	UG/G	9/09/93	08275HA
FS2000	93.16797	HG	CVAA	< 0.1		UG/G	8/27/93	
FS2000	93.16797	K	ICPES	1300.	130.	UG/G	9/09/93	08275HA
FS2000	93.16797	MG	ICPES	1200.	120.	UG/G	9/09/93	08275HA
FS2000	93.16797	MN	ICPES	1100.	110.	UG/G	9/09/93	08275HA
FS2000	93.16797	NA	ICPES	200.	20.	UG/G	9/09/93	08275HA
FS2000	93.16797	NI	ICPES	5.6	0.6	UG/G	9/09/93	08275HA
FS2000	93.16797	PB	ICPES	12.	2.	UG/G	9/09/93	08275HA
FS2000	93.16797	SB	ICPES	< 5.		UG/G	9/09/93	08275HA
FS2000	93.16797	SE	ETVAA	< 0.3		UG/G	9/07/93	
FS2000	93.16797	SO4	IC	23.	2.3	UG/G	11/19/93	
FS2000	93.16797	TA	ICPMS	< 0.2		UG/G	10/19/93	08275LA
FS2000	93.16797	TH	ICPMS	5.	0.3	UG/G	10/19/93	08275LA
FS2000	93.16797	TL	ICPMS	< 0.2		UG/G	10/19/93	08275LA
FS2000	93.16797	U	ICPMS	0.6	0.2	UG/G	10/19/93	08275LA
FS2000	93.16797	V	ICPES	10.	1.	UG/G	9/09/93	08275HA
FS2000	93.16797	ZN	ICPES	58.	6.	UG/G	9/09/93	08275HA
FS2001	93.16798	AL	ICPES	12000.	1200.	UG/G	9/09/93	08275HA
FS2001	93.16798	AS	ETVAA	5.1	1.	UG/G	9/07/93	
FS2001	93.16798	BA	ICPES	150.	15.	UG/G	9/09/93	08275HA
FS2001	93.16798	BE	ICPES	0.93	0.09	UG/G	9/09/93	08275HA
FS2001	93.16798	CA	ICPES	2100.	210.	UG/G	9/09/93	08275HA
FS2001	93.16798	CD	ICPES	< 0.4		UG/G	9/09/93	08275HA
FS2001	93.16798	CL	IC	16.3	1.6	UG/G	9/10/93	
FS2001	93.16798	CO	ICPES	15.	2.	UG/G	9/09/93	08275HA
FS2001	93.16798	CR	ICPES	10.	1.	UG/G	9/09/93	08275HA
FS2001	93.16798	CU	ICPES	8.3	0.8	UG/G	9/09/93	08275HA

FS2001	93.16798 FE	ICPES	14000.	1400.	UG/G	9/09/93	08275HA
FS2001	93.16798 HG	CVAA	< 0.1		UG/G	8/27/93	
FS2001	93.16798 K	ICPES	2400.	240.	UG/G	9/09/93	08275HA
FS2001	93.16798 MG	ICPES	2700.	270.	UG/G	9/09/93	08275HA
FS2001	93.16798 MN	ICPES	400.	40.	UG/G	9/09/93	08275HA
FS2001	93.16798 NA	ICPES	350.	35.	UG/G	9/09/93	08275HA
FS2001	93.16798 NI	ICPES	10.	1.	UG/G	9/09/93	08275HA
FS2001	93.16798 PB	ICPES	13.	4.	UG/G	9/09/93	08275HA
FS2001	93.16798 SB	ICPES	< 5.		UG/G	9/09/93	08275HA
FS2001	93.16798 SE	ETVAA	< 0.3		UG/G	9/07/93	
FS2001	93.16798 SO4	IC	32.	3.2	UG/G	11/19/93	
FS2001	93.16798 TA	ICPMS	< 0.2		UG/G	10/19/93	08275LA
FS2001	93.16798 TH	ICPMS	8.	1.	UG/G	10/19/93	08275LA
FS2001	93.16798 TL	ICPMS	0.2	0.2	UG/G	10/19/93	08275LA
FS2001	93.16798 U	ICPMS	0.8	0.2	UG/G	10/19/93	08275LA
FS2001	93.16798 V	ICPES	26.	3.	UG/G	9/09/93	08275HA
FS2001	93.16798 ZN	ICPES	48.	5.	UG/G	9/09/93	08275HA
FS2002	93.16799 AL	ICPES	13000.	1300.	UG/G	9/09/93	08275HA
FS2002	93.16799 AS	ETVAA	3.1	0.6	UG/G	9/07/93	
FS2002	93.16799 BA	ICPES	120.	12.	UG/G	9/09/93	08275HA
FS2002	93.16799 BE	ICPES	0.8	0.08	UG/G	9/09/93	08275HA
FS2002	93.16799 CA	ICPES	2800.	280.	UG/G	9/09/93	08275HA
FS2002	93.16799 CD	ICPES	< 0.4		UG/G	9/09/93	08275HA
FS2002	93.16799 CL	IC	303.	30.	UG/G	9/10/93	
FS2002	93.16799 CO	ICPES	22.	2.	UG/G	9/09/93	08275HA
FS2002	93.16799 CR	ICPES	8.	0.8	UG/G	9/09/93	08275HA
FS2002	93.16799 CU	ICPES	3.	0.3	UG/G	9/09/93	08275HA
FS2002	93.16799 FE	ICPES	8400.	840.	UG/G	9/09/93	08275HA
FS2002	93.16799 HG	CVAA	< 0.1		UG/G	8/27/93	
FS2002	93.16799 K	ICPES	2200.	220.	UG/G	9/09/93	08275HA
FS2002	93.16799 MG	ICPES	1800.	180.	UG/G	9/09/93	08275HA
FS2002	93.16799 MN	ICPES	100.	10.	UG/G	9/09/93	08275HA
FS2002	93.16799 NA	ICPES	1700.	170.	UG/G	9/09/93	08275HA
FS2002	93.16799 NI	ICPES	8.	1.	UG/G	9/09/93	08275HA
FS2002	93.16799 PB	ICPES	< 4.		UG/G	9/09/93	08275HA
FS2002	93.16799 SB	ICPES	< 5.		UG/G	9/09/93	08275LA
FS2002	93.16799 SE	ETVAA	< 0.3		UG/G	9/07/93	
FS2002	93.16799 SO4	IC	446.	45.	UG/G	11/19/93	
FS2002	93.16799 TA	ICPMS	< 0.2		UG/G	10/19/93	08275LA
FS2002	93.16799 TH	ICPMS	5.	0.2	UG/G	10/19/93	08275LA
FS2002	93.16799 TL	ICPMS	< 0.2		UG/G	10/19/93	08275LA
FS2002	93.16799 U	ICPMS	0.6	0.2	UG/G	10/19/93	08275LA
FS2002	93.16799 V	ICPES	17.	2.	UG/G	9/09/93	08275HA
FS2002	93.16799 ZN	ICPES	21.	2.	UG/G	9/09/93	08275HA
FS2003	93.16800 AL	ICPES	21000.	2100.	UG/G	9/09/93	08275HA
FS2003	93.16800 AS	ETVAA	5.9	1.1	UG/G	9/07/93	
FS2003	93.16800 BA	ICPES	220.	22.	UG/G	9/09/93	08275HA
FS2003	93.16800 BE	ICPES	1.5	0.2	UG/G	9/09/93	08275HA
FS2003	93.16800 CA	ICPES	2200.	220.	UG/G	9/09/93	08275HA
FS2003	93.16800 CD	ICPES	< 0.4		UG/G	9/09/93	08275HA
FS2003	93.16800 CL	IC	17.6	1.8	UG/G	9/10/93	
FS2003	93.16800 CO	ICPES	11.	1.	UG/G	9/09/93	08275HA
FS2003	93.16800 CR	ICPES	17.	2.	UG/G	9/09/93	08275HA
FS2003	93.16800 CU	ICPES	11.	1.	UG/G	9/09/93	08275HA
FS2003	93.16800 FE	ICPES	19000.	1900.	UG/G	9/09/93	08275HA
FS2003	93.16800 HG	CVAA	< 0.1		UG/G	8/27/93	
FS2003	93.16800 K	ICPES	3600.	360.	UG/G	9/09/93	08275HA
FS2003	93.16800 MG	ICPES	3600.	360.	UG/G	9/09/93	08275HA
FS2003	93.16800 MN	ICPES	460.	46.	UG/G	9/09/93	08275HA
FS2003	93.16800 NA	ICPES	520.	52.	UG/G	9/09/93	08275HA

FS2003	93.16800	NI	ICPES	14.	1.	UG/G	9/09/93 08275HA
FS2003	93.16800	PB	ICPES	15.	4.	UG/G	9/09/93 08275HA
FS2003	93.16800	SB	ICPES	< 5.		UG/G	9/09/93 08275HA
FS2003	93.16800	SE	ETVAA	0.36	0.3	UG/G	9/07/93
FS2003	93.16800	SO4	IC	52.	5.2	UG/G	11/19/93
FS2003	93.16800	TA	ICPMS	< 0.2		UG/G	10/19/93 08275LA
FS2003	93.16800	TH	ICPMS	8.	0.2	UG/G	10/19/93 08275LA
FS2003	93.16800	TL	ICPMS	0.4	0.2	UG/G	10/19/93 08275LA
FS2003	93.16800	U	ICPMS	1.6	0.3	UG/G	10/19/93 08275LA
FS2003	93.16800	V	ICPES	36.	4.	UG/G	9/09/93 08275HA
FS2003	93.16800	ZN	ICPES	48.	5.	UG/G	9/09/93 08275HA
FS2004	93.16801	AL	ICPES	30000.	3000.	UG/G	9/09/93 08275HA
FS2004	93.16801	AS	ETVAA	5.7	1.1	UG/G	9/07/93
FS2004	93.16801	BA	ICPES	290.	29.	UG/G	9/09/93 08275HA
FS2004	93.16801	BE	ICPES	1.7	0.2	UG/G	9/09/93 08275HA
FS2004	93.16801	CA	ICPES	4200.	420.	UG/G	9/09/93 08275HA
FS2004	93.16801	CD	ICPES	< 0.4		UG/G	9/09/93 08275HA
FS2004	93.16801	CL	IC	30.4	3.	UG/G	9/10/93
FS2004	93.16801	CO	ICPES	14.	1.	UG/G	9/09/93 08275HA
FS2004	93.16801	CR	ICPES	16.	2.	UG/G	9/09/93 08275HA
FS2004	93.16801	CU	ICPES	5.4	0.5	UG/G	9/09/93 08275HA
FS2004	93.16801	FE	ICPES	19000.	1900.	UG/G	9/09/93 08275HA
FS2004	93.16801	HG	CVAA	< 0.1		UG/G	8/27/93
FS2004	93.16801	K	ICPES	3700.	370.	UG/G	9/09/93 08275HA
FS2004	93.16801	MG	ICPES	3400.	340.	UG/G	9/09/93 08275HA
FS2004	93.16801	MN	ICPES	310.	31.	UG/G	9/09/93 08275HA
FS2004	93.16801	NA	ICPES	520.	52.	UG/G	9/09/93 08275HA
FS2004	93.16801	NI	ICPES	13.	1.	UG/G	9/09/93 08275HA
FS2004	93.16801	PB	ICPES	20.	4.	UG/G	9/09/93 08275HA
FS2004	93.16801	SB	ICPES	< 5.		UG/G	9/09/93 08275HA
FS2004	93.16801	SE	ETVAA	0.8	0.3	UG/G	9/07/93
FS2004	93.16801	SO4	IC	54.	5.4	UG/G	11/19/93
FS2004	93.16801	TA	ICPMS	< 0.2		UG/G	10/19/93 08275LA
FS2004	93.16801	TH	ICPMS	8.	0.4	UG/G	10/19/93 08275LA
FS2004	93.16801	TL	ICPMS	0.2	0.2	UG/G	10/19/93 08275LA
FS2004	93.16801	U	ICPMS	0.6	0.2	UG/G	10/19/93 08275LA
FS2004	93.16801	V	ICPES	36.	4.	UG/G	9/09/93 08275HA
FS2004	93.16801	ZN	ICPES	42.	4.	UG/G	9/09/93 08275HA
FS2005	93.16802	AL	ICPES	23000.	2300.	UG/G	9/09/93 08275HA
FS2005	93.16802	AS	ETVAA	4.8	1.	UG/G	9/07/93
FS2005	93.16802	BA	ICPES	250.	25.	UG/G	9/09/93 08275HA
FS2005	93.16802	BE	ICPES	1.2	0.1	UG/G	9/09/93 08275HA
FS2005	93.16802	CA	ICPES	7500.	750.	UG/G	9/09/93 08275HA
FS2005	93.16802	CD	ICPES	< 0.4		UG/G	9/09/93 08275HA
FS2005	93.16802	CL	IC	56.5	5.6	UG/G	9/10/93
FS2005	93.16802	CO	ICPES	19.	2.	UG/G	9/09/93 08275HA
FS2005	93.16802	CR	ICPES	12.	1.	UG/G	9/09/93 08275HA
FS2005	93.16802	CU	ICPES	3.6	0.4	UG/G	9/09/93 08275HA
FS2005	93.16802	FE	ICPES	14000.	1400.	UG/G	9/09/93 08275HA
FS2005	93.16802	HG	CVAA	< 0.1		UG/G	8/27/93
FS2005	93.16802	K	ICPES	2900.	290.	UG/G	9/09/93 08275HA
FS2005	93.16802	MG	ICPES	2700.	2700.	UG/G	9/09/93 08275HA
FS2005	93.16802	MN	ICPES	210.	21.	UG/G	9/09/93 08275HA
FS2005	93.16802	NA	ICPES	1000.	100.	UG/G	9/09/93 08275HA
FS2005	93.16802	NI	ICPES	11.	1.	UG/G	9/09/93 08275HA
FS2005	93.16802	PB	ICPES	10.	2.	UG/G	9/09/93 08275HA
FS2005	93.16802	SB	ICPES	< 5.		UG/G	9/09/93 08275HA
FS2005	93.16802	SE	ETVAA	0.5	0.3	UG/G	9/07/93
FS2005	93.16802	SO4	IC	143.	14.	UG/G	11/19/93
FS2005	93.16802	TA	ICPMS	< 0.2		UG/G	10/19/93 08275LA

FS2005	93.16802 TH	ICPMS	6.	0.3	UG/G	10/19/93	08275LA
FS2005	93.16802 TL	ICPMS	< 0.2		UG/G	10/19/93	08275LA
FS2005	93.16802 U	ICPMS	0.6	0.2	UG/G	10/19/93	08275LA
FS2005	93.16802 V	ICPES	30.	3.	UG/G	9/09/93	08275HA
FS2005	93.16802 ZN	ICPES	32.	3.	UG/G	9/09/93	08275HA
FS2006	93.16803 AL	ICPES	31000.	3100.	UG/G	9/09/93	08275HA
FS2006	93.16803 AS	ETVAA	5.9	1.2	UG/G	9/07/93	
FS2006	93.16803 BA	ICPES	340.	34.	UG/G	9/09/93	08275HA
FS2006	93.16803 BE	ICPES	1.6	0.2	UG/G	9/09/93	08275HA
FS2006	93.16803 CA	ICPES	3800.	380.	UG/G	9/09/93	08275HA
FS2006	93.16803 CD	ICPES	< 0.4		UG/G	9/09/93	08275HA
FS2006	93.16803 CL	IC	13.3	1.3	UG/G	9/10/93	
FS2006	93.16803 CO	ICPES	11.	1.	UG/G	9/09/93	08275HA
FS2006	93.16803 CR	ICPES	15.	2.	UG/G	9/09/93	08275HA
FS2006	93.16803 CU	ICPES	6.4	0.6	UG/G	9/09/93	08275HA
FS2006	93.16803 FE	ICPES	19000.	1900.	UG/G	9/09/93	08275HA
FS2006	93.16803 HG	CVAA	< 0.1		UG/G	8/27/93	
FS2006	93.16803 K	ICPES	3300.	330.	UG/G	9/09/93	08275HA
FS2006	93.16803 MG	ICPES	4000.	400.	UG/G	9/09/93	08275HA
FS2006	93.16803 MN	ICPES	300.	30.	UG/G	9/09/93	08275HA
FS2006	93.16803 NA	ICPES	470.	47.	UG/G	9/09/93	08275HA
FS2006	93.16803 NI	ICPES	12.	1.	UG/G	9/09/93	08275HA
FS2006	93.16803 PB	ICPES	14.	3.	UG/G	9/09/93	08275HA
FS2006	93.16803 SB	ICPES	< 5.		UG/G	9/09/93	08275HA
FS2006	93.16803 SE	ETVAA	0.9	0.3	UG/G	9/07/93	
FS2006	93.16803 SO4	IC	79.	8.	UG/G	11/19/93	
FS2006	93.16803 TA	ICPMS	< 0.2		UG/G	10/19/93	08275LA
FS2006	93.16803 TH	ICPMS	9.	0.4	UG/G	10/19/93	08275LA
FS2006	93.16803 TL	ICPMS	0.2	0.2	UG/G	10/19/93	08275LA
FS2006	93.16803 U	ICPMS	1.4	0.3	UG/G	10/19/93	08275LA
FS2006	93.16803 V	ICPES	34.	3.	UG/G	9/09/93	08275HA
FS2006	93.16803 ZN	ICPES	42.	4.	UG/G	9/09/93	08275HA
FS2007	93.16804 AL	ICPES	29000.	2900.	UG/G	9/09/93	08275HA
FS2007	93.16804 AS	ETVAA	4.8	1.	UG/G	9/07/93	
FS2007	93.16804 BA	ICPES	220.	22.	UG/G	9/09/93	08275HA
FS2007	93.16804 BE	ICPES	1.3	0.1	UG/G	9/09/93	08275HA
FS2007	93.16804 CA	ICPES	7800.	780.	UG/G	9/09/93	08275HA
FS2007	93.16804 CD	ICPES	< 0.4		UG/G	9/09/93	08275HA
FS2007	93.16804 CL	IC	16.6	1.7	UG/G	9/10/93	
FS2007	93.16804 CO	ICPES	16.	2.	UG/G	9/09/93	08275HA
FS2007	93.16804 CR	ICPES	13.	1.	UG/G	9/09/93	08275HA
FS2007	93.16804 CU	ICPES	4.7	0.5	UG/G	9/09/93	08275HA
FS2007	93.16804 FE	ICPES	16000.	1600.	UG/G	9/09/93	08275HA
FS2007	93.16804 HG	CVAA	< 0.1		UG/G	8/27/93	
FS2007	93.16804 K	ICPES	3000.	300.	UG/G	9/09/93	08275HA
FS2007	93.16804 MG	ICPES	3400.	340.	UG/G	9/09/93	08275HA
FS2007	93.16804 MN	ICPES	220.	22.	UG/G	9/09/93	08275HA
FS2007	93.16804 NA	ICPES	990.	99.	UG/G	9/09/93	08275HA
FS2007	93.16804 NI	ICPES	12.	1.	UG/G	9/09/93	08275HA
FS2007	93.16804 PB	ICPES	10.	3.	UG/G	9/09/93	08275HA
FS2007	93.16804 SB	ICPES	< 5.		UG/G	9/09/93	08275HA
FS2007	93.16804 SE	ETVAA	0.4	0.3	UG/G	9/07/93	
FS2007	93.16804 SO4	IC	117.	12.	UG/G	11/19/93	
FS2007	93.16804 TA	ICPMS	< 0.2		UG/G	10/19/93	08275LA
FS2007	93.16804 TH	ICPMS	6.	0.3	UG/G	10/19/93	08275LA
FS2007	93.16804 TL	ICPMS	< 0.2		UG/G	10/19/93	08275LA
FS2007	93.16804 U	ICPMS	1.3	0.3	UG/G	10/19/93	08275LA
FS2007	93.16804 V	ICPES	31.	3.	UG/G	9/09/93	08275HA
FS2007	93.16804 ZN	ICPES	36.	4.	UG/G	9/09/93	08275HA
FS2008	93.16805 AL	ICPES	16000.	1600.	UG/G	9/09/93	08275HA

FS2008	93.16805	AS	ETVAA	7.7	1.5	UG/G	9/07/93	
FS2008	93.16805	BA	ICPES	200.	20.	UG/G	9/09/93	08275HA
FS2008	93.16805	BE	ICPES	1.2	0.1	UG/G	9/09/93	08275HA
FS2008	93.16805	CA	ICPES	1900.	190.	UG/G	9/09/93	08275HA
FS2008	93.16805	CD	ICPES	< 0.4		UG/G	9/09/93	08275HA
FS2008	93.16805	CL	IC	12.1	1.2	UG/G	9/10/93	
FS2008	93.16805	CO	ICPES	21.	2.	UG/G	9/09/93	08275HA
FS2008	93.16805	CR	ICPES	11.	1.	UG/G	9/09/93	08275HA
FS2008	93.16805	CU	ICPES	7.4	0.7	UG/G	9/09/93	08275HA
FS2008	93.16805	FE	ICPES	16000.	1600.	UG/G	9/09/93	08275HA
FS2008	93.16805	HG	CVAA	< 0.1		UG/G	8/27/93	
FS2008	93.16805	K	ICPES	2700.	270.	UG/G	9/09/93	08275HA
FS2008	93.16805	MG	ICPES	2400.	240.	UG/G	9/09/93	08275HA
FS2008	93.16805	MN	ICPES	1100.	110.	UG/G	9/09/93	08275HA
FS2008	93.16805	NA	ICPES	410.	41.	UG/G	9/09/93	08275HA
FS2008	93.16805	NI	ICPES	12.	1.	UG/G	9/09/93	08275HA
FS2008	93.16805	PB	ICPES	13.	3.	UG/G	9/09/93	08275HA
FS2008	93.16805	SB	ICPES	< 5.		UG/G	9/09/93	08275HA
FS2008	93.16805	SE	ETVAA	< 0.3		UG/G	9/07/93	
FS2008	93.16805	SO4	IC	23.	2.3	UG/G	11/19/93	
FS2008	93.16805	TA	ICPMS	< 0.2		UG/G	10/19/93	08275LA
FS2008	93.16805	TH	ICPMS	9.	0.5	UG/G	10/19/93	08275LA
FS2008	93.16805	TL	ICPMS	0.5	0.2	UG/G	10/19/93	08275LA
FS2008	93.16805	U	ICPMS	0.9	0.2	UG/G	10/19/93	08275LA
FS2008	93.16805	V	ICPES	33.	3.	UG/G	9/09/93	08275HA
FS2008	93.16805	ZN	ICPES	45.	5.	UG/G	9/09/93	08275HA
FS2009	93.16806	AL	ICPES	14000.	1400.	UG/G	9/09/93	08275HA
FS2009	93.16806	AS	ETVAA	0.5	0.3	UG/G	9/07/93	
FS2009	93.16806	BA	ICPES	120.	12.	UG/G	9/09/93	08275HA
FS2009	93.16806	BE	ICPES	0.9	0.09	UG/G	9/09/93	08275HA
FS2009	93.16806	CA	ICPES	1900.	190.	UG/G	9/09/93	08275HA
FS2009	93.16806	CD	ICPES	< 0.4		UG/G	9/09/93	08275HA
FS2009	93.16806	CL	IC	12.2	1.2	UG/G	9/10/93	
FS2009	93.16806	CO	ICPES	8.7	0.9	UG/G	9/09/93	08275HA
FS2009	93.16806	CR	ICPES	12.	1.	UG/G	9/09/93	08275HA
FS2009	93.16806	CU	ICPES	9.4	0.9	UG/G	9/09/93	08275HA
FS2009	93.16806	FE	ICPES	10000.	1000.	UG/G	9/09/93	08275HA
FS2009	93.16806	HG	CVAA	< 0.1		UG/G	8/27/93	
FS2009	93.16806	K	ICPES	2800.	280.	UG/G	9/09/93	08275HA
FS2009	93.16806	MG	ICPES	2700.	270.	UG/G	9/09/93	08275HA
FS2009	93.16806	MN	ICPES	110.	11.	UG/G	9/09/93	08275HA
FS2009	93.16806	NA	ICPES	220.	22.	UG/G	9/09/93	08275HA
FS2009	93.16806	NI	ICPES	6.5	0.7	UG/G	9/09/93	08275HA
FS2009	93.16806	PB	ICPES	13.	6.	UG/G	9/09/93	08275HA
FS2009	93.16806	SB	ICPES	< 5.		UG/G	9/09/93	08275HA
FS2009	93.16806	SE	ETVAA	< 0.3		UG/G	9/07/93	
FS2009	93.16806	SO4	IC	16.	1.6	UG/G	11/19/93	
FS2009	93.16806	TA	ICPMS	< 0.2		UG/G	10/19/93	08275LA
FS2009	93.16806	TH	ICPMS	0.6	0.2	UG/G	10/19/93	08275LA
FS2009	93.16806	TL	ICPMS	< 0.2		UG/G	10/19/93	08275LA
FS2009	93.16806	U	ICPMS	0.3	0.2	UG/G	10/19/93	08275LA
FS2009	93.16806	V	ICPES	17.	2.	UG/G	9/09/93	08275HA
FS2009	93.16806	ZN	ICPES	39.	4.	UG/G	9/09/93	08275HA
FS2010	93.16807	AL	ICPES	19000.	1900.	UG/G	9/09/93	08275HA
FS2010	93.16807	AS	ETVAA	5.	1.	UG/G	9/07/93	
FS2010	93.16807	BA	ICPES	140.	14.	UG/G	9/09/93	08275HA
FS2010	93.16807	BE	ICPES	1.3	0.1	UG/G	9/09/93	08275HA
FS2010	93.16807	CA	ICPES	3200.	320.	UG/G	9/09/93	08275HA
FS2010	93.16807	CD	ICPES	< 0.4		UG/G	9/09/93	08275HA
FS2010	93.16807	CL	IC	12.8	1.3	UG/G	9/10/93	

FS2010	93.16807 CO	ICPES	19.	2.	UG/G	9/09/93	08275HA
FS2010	93.16807 CR	ICPES	11.	1.	UG/G	9/09/93	08275HA
FS2010	93.16807 CU	ICPES	5.5	0.6	UG/G	9/09/93	08275HA
FS2010	93.16807 FE	ICPES	15000.	1500.	UG/G	9/09/93	08275HA
FS2010	93.16807 HG	CVAA	< 0.1		UG/G	8/27/93	
FS2010	93.16807 K	ICPES	2800.	280.	UG/G	9/09/93	08275HA
FS2010	93.16807 MG	ICPES	2900.	290.	UG/G	9/09/93	08275HA
FS2010	93.16807 MN	ICPES	380.	38.	UG/G	9/09/93	08275HA
FS2010	93.16807 NA	ICPES	430.	43.	UG/G	9/09/93	08275HA
FS2010	93.16807 NI	ICPES	9.	2.	UG/G	9/09/93	08275HA
FS2010	93.16807 PB	ICPES	13.	2.	UG/G	9/09/93	08275HA
FS2010	93.16807 SB	ICPES	< 5.		UG/G	9/09/93	08275HA
FS2010	93.16807 SE	ETVAA	0.3	0.3	UG/G	9/07/93	
FS2010	93.16807 SO4	IC	36.	3.6	UG/G	11/19/93	
FS2010	93.16807 TA	ICPMS	< 0.2		UG/G	10/19/93	08275LA
FS2010	93.16807 TH	ICPMS	9.	0.4	UG/G	10/19/93	08275LA
FS2010	93.16807 TL	ICPMS	0.2	0.2	UG/G	10/19/93	08275LA
FS2010	93.16807 U	ICPMS	0.9	0.2	UG/G	10/19/93	08275LA
FS2010	93.16807 V	ICPES	23.	2.	UG/G	9/09/93	08275HA
FS2010	93.16807 ZN	ICPES	57.	6.	UG/G	9/09/93	08275HA
FS2011	93.16808 AL	ICPES	15000.	1500.	UG/G	9/09/93	08275HA
FS2011	93.16808 AS	ETVAA	3.3	0.7	UG/G	9/07/93	
FS2011	93.16808 BA	ICPES	85.	9.	UG/G	9/09/93	08275HA
FS2011	93.16808 BE	ICPES	1.1	0.1	UG/G	9/09/93	08275HA
FS2011	93.16808 CA	ICPES	1900.	190.	UG/G	9/09/93	08275HA
FS2011	93.16808 CD	ICPES	< 0.4		UG/G	9/09/93	08275HA
FS2011	93.16808 CL	IC	17.3	1.7	UG/G	9/10/93	
FS2011	93.16808 CO	ICPES	22.	2.	UG/G	9/09/93	08275HA
FS2011	93.16808 CR	ICPES	9.	1.	UG/G	9/09/93	08275HA
FS2011	93.16808 CU	ICPES	3.	0.3	UG/G	9/09/93	08275HA
FS2011	93.16808 FE	ICPES	12000.	1200.	UG/G	9/09/93	08275HA
FS2011	93.16808 HG	CVAA	< 0.1		UG/G	8/27/93	
FS2011	93.16808 K	ICPES	2000.	200.	UG/G	9/09/93	08275HA
FS2011	93.16808 MG	ICPES	2100.	210.	UG/G	9/09/93	08275HA
FS2011	93.16808 MN	ICPES	320.	32.	UG/G	9/09/93	08275HA
FS2011	93.16808 NA	ICPES	240.	24.	UG/G	9/09/93	08275HA
FS2011	93.16808 NI	ICPES	6.	0.6	UG/G	9/09/93	08275HA
FS2011	93.16808 PB	ICPES	10.	1.	UG/G	9/09/93	08275HA
FS2011	93.16808 SB	ICPES	< 5.		UG/G	9/09/93	08275HA
FS2011	93.16808 SE	ETVAA	< 0.3		UG/G	9/07/93	
FS2011	93.16808 SO4	IC	32.	3.2	UG/G	11/19/93	
FS2011	93.16808 TA	ICPMS	< 0.2		UG/G	10/19/93	08275LA
FS2011	93.16808 TH	ICPMS	7.	0.3	UG/G	10/19/93	08275LA
FS2011	93.16808 TL	ICPMS	< 0.2		UG/G	10/19/93	08275LA
FS2011	93.16808 U	ICPMS	0.7	0.2	UG/G	10/19/93	08275LA
FS2011	93.16808 V	ICPES	17.	2.	UG/G	9/09/93	08275HA
FS2011	93.16808 ZN	ICPES	42.	4.	UG/G	9/09/93	08275HA
FS2012	93.16809 AL	ICPES	16000.	1600.	UG/G	9/09/93	08275HA
FS2012	93.16809 AS	ETVAA	3.8	0.8	UG/G	9/07/93	
FS2012	93.16809 BA	ICPES	93.	9.	UG/G	9/09/93	08275HA
FS2012	93.16809 BE	ICPES	1.2	0.1	UG/G	9/09/93	08275HA
FS2012	93.16809 CA	ICPES	2700.	270.	UG/G	9/09/93	08275HA
FS2012	93.16809 CD	ICPES	< 0.4		UG/G	9/09/93	08275HA
FS2012	93.16809 CL	IC	19.7	2.	UG/G	9/10/93	
FS2012	93.16809 CO	ICPES	20.	2.	UG/G	9/09/93	08275HA
FS2012	93.16809 CR	ICPES	10.	1.	UG/G	9/09/93	08275HA
FS2012	93.16809 CU	ICPES	3.6	0.4	UG/G	9/09/93	08275HA
FS2012	93.16809 FE	ICPES	14000.	1400.	UG/G	9/09/93	08275HA
FS2012	93.16809 HG	CVAA	< 0.1		UG/G	8/27/93	
FS2012	93.16809 K	ICPES	2300.	230.	UG/G	9/09/93	08275HA

FS2012	93.16809 MG	ICPES	2400.	240.	UG/G	9/09/93	08275HA
FS2012	93.16809 MN	ICPES	330.	33.	UG/G	9/09/93	08275HA
FS2012	93.16809 NA	ICPES	310.	31.	UG/G	9/09/93	08275HA
FS2012	93.16809 NI	ICPES	9.	2.	UG/G	9/09/93	08275HA
FS2012	93.16809 PB	ICPES	11.	3.	UG/G	9/09/93	08275HA
FS2012	93.16809 SB	ICPES	< 5.		UG/G	9/09/93	08275HA
FS2012	93.16809 SE	ETVAA	< 0.3		UG/G	9/07/93	
FS2012	93.16809 SO4	IC	82.	8.2	UG/G	11/19/93	
FS2012	93.16809 TA	ICPMS	< 0.2		UG/G	10/19/93	08275LA
FS2012	93.16809 TH	ICPMS	8.	0.4	UG/G	10/19/93	08275LA
FS2012	93.16809 TL	ICPMS	< 0.2		UG/G	10/19/93	08275LA
FS2012	93.16809 U	ICPMS	0.7	0.2	UG/G	10/19/93	08275LA
FS2012	93.16809 V	ICPES	18.	2.	UG/G	9/09/93	08275HA
FS2012	93.16809 ZN	ICPES	43.	4.	UG/G	9/09/93	08275HA
FS2013	93.16810 AL	ICPES	17000.	1700.	UG/G	9/09/93	08275HA
FS2013	93.16810 AS	ETVAA	3.9	0.8	UG/G	9/07/93	
FS2013	93.16810 BA	ICPES	110.	11.	UG/G	9/09/93	08275HA
FS2013	93.16810 BE	ICPES	1.2	0.1	UG/G	9/09/93	08275HA
FS2013	93.16810 CA	ICPES	2000.	200.	UG/G	9/09/93	08275HA
FS2013	93.16810 CD	ICPES	< 0.4		UG/G	9/09/93	08275HA
FS2013	93.16810 CL	IC	14.6	1.5	UG/G	9/10/93	
FS2013	93.16810 CO	ICPES	13.	1.	UG/G	9/09/93	08275HA
FS2013	93.16810 CR	ICPES	11.	1.	UG/G	9/09/93	08275HA
FS2013	93.16810 CU	ICPES	2.9	0.3	UG/G	9/09/93	08275HA
FS2013	93.16810 FE	ICPES	15000.	1500.	UG/G	9/09/93	08275HA
FS2013	93.16810 HG	CVAA	< 0.1		UG/G	8/27/93	
FS2013	93.16810 K	ICPES	2100.	210.	UG/G	9/09/93	08275HA
FS2013	93.16810 MG	ICPES	2200.	220.	UG/G	9/09/93	08275HA
FS2013	93.16810 MN	ICPES	370.	37.	UG/G	9/09/93	08275HA
FS2013	93.16810 NA	ICPES	250.	25.	UG/G	9/09/93	08275HA
FS2013	93.16810 NI	ICPES	10.	1.	UG/G	9/09/93	08275HA
FS2013	93.16810 PB	ICPES	10.	3.	UG/G	9/09/93	08275HA
FS2013	93.16810 SB	ICPES	< 5.		UG/G	9/09/93	08275HA
FS2013	93.16810 SE	ETVAA	< 0.3		UG/G	9/07/93	
FS2013	93.16810 SO4	IC	30.	3.	UG/G	11/19/93	
FS2013	93.16810 TA	ICPMS	< 0.2		UG/G	10/19/93	08275LA
FS2013	93.16810 TH	ICPMS	7.	0.4	UG/G	10/19/93	08275LA
FS2013	93.16810 TL	ICPMS	< 0.2		UG/G	10/19/93	08275LA
FS2013	93.16810 U	ICPMS	0.7	0.2	UG/G	10/19/93	08275LA
FS2013	93.16810 V	ICPES	22.	2.	UG/G	9/09/93	08275HA
FS2013	93.16810 ZN	ICPES	45.	5.	UG/G	9/09/93	08275HA
FS2014	93.16811 AL	ICPES	9500.	950.	UG/G	9/09/93	08275HA
FS2014	93.16811 AS	ETVAA	2.5	0.5	UG/G	9/07/93	
FS2014	93.16811 BA	ICPES	110.	11.	UG/G	9/09/93	08275HA
FS2014	93.16811 BE	ICPES	0.79	0.08	UG/G	9/09/93	08275HA
FS2014	93.16811 CA	ICPES	8500.	850.	UG/G	9/09/93	08275HA
FS2014	93.16811 CD	ICPES	< 0.4		UG/G	9/09/93	08275HA
FS2014	93.16811 CL	IC	0.0		UG/G	9/10/93	NO SAMPLE
FS2014	93.16811 CO	ICPES	41.	4.	UG/G	9/09/93	08275HA
FS2014	93.16811 CR	ICPES	6.7	0.7	UG/G	9/09/93	08275HA
FS2014	93.16811 CU	ICPES	6.1	0.6	UG/G	9/09/93	08275HA
FS2014	93.16811 FE	ICPES	11000.	1100.	UG/G	9/09/93	08275HA
FS2014	93.16811 HG	CVAA	< 0.1		UG/G	8/27/93	
FS2014	93.16811 K	ICPES	1900.	190.	UG/G	9/09/93	08275HA
FS2014	93.16811 MG	ICPES	1800.	180.	UG/G	9/09/93	08275HA
FS2014	93.16811 MN	ICPES	660.	66.	UG/G	9/09/93	08275HA
FS2014	93.16811 NA	ICPES	420.	42.	UG/G	9/09/93	08275HA
FS2014	93.16811 NI	ICPES	12.	1.	UG/G	9/09/93	08275HA
FS2014	93.16811 PB	ICPES	9.	4.	UG/G	9/09/93	08275HA
FS2014	93.16811 SB	ICPES	< 5.		UG/G	9/09/93	08275HA

FS2014	93.16811	SE	ETVAA	< 0.3		UG/G	9/07/93	
FS2014	93.16811	SO4	IC	0.0		UG/G	11/19/93	NO SAMPLE
FS2014	93.16811	TA	ICPMS	< 0.2		UG/G	10/19/93	08275LA
FS2014	93.16811	TH	ICPMS	4.	0.2	UG/G	10/19/93	08275LA
FS2014	93.16811	TL	ICPMS	< 0.2		UG/G	10/19/93	08275LA
FS2014	93.16811	U	ICPMS	0.6	0.2	UG/G	10/19/93	08275LA
FS2014	93.16811	V	ICPES	14.	1.	UG/G	9/09/93	08275HA
FS2014	93.16811	ZN	ICPES	60.	6.	UG/G	9/09/93	08275HA
FS2015	93.16812	AL	ICPES	5900.	590.	UG/G	9/09/93	08275HA
FS2015	93.16812	AS	ETVAA	1.6	0.3	UG/G	9/07/93	
FS2015	93.16812	BA	ICPES	40.	4.	UG/G	9/09/93	08275HA
FS2015	93.16812	BE	ICPES	0.64	0.06	UG/G	9/09/93	08275HA
FS2015	93.16812	CA	ICPES	1500.	150.	UG/G	9/09/93	08275HA
FS2015	93.16812	CD	ICPES	< 0.4		UG/G	9/09/93	08275HA
FS2015	93.16812	CL	IC	17.2	1.7	UG/G	9/10/93	
FS2015	93.16812	CO	ICPES	28.	3.	UG/G	9/09/93	08275HA
FS2015	93.16812	CR	ICPES	4.	0.4	UG/G	9/09/93	08275HA
FS2015	93.16812	CU	ICPES	1.6	0.2	UG/G	9/09/93	08275HA
FS2015	93.16812	FE	ICPES	7900.	790.	UG/G	9/09/93	08275HA
FS2015	93.16812	HG	CVAA	< 0.1		UG/G	8/27/93	
FS2015	93.16812	K	ICPES	1100.	110.	UG/G	9/09/93	08275HA
FS2015	93.16812	MG	ICPES	890.	90.	UG/G	9/09/93	08275HA
FS2015	93.16812	MN	ICPES	340.	34.	UG/G	9/09/93	08275HA
FS2015	93.16812	NA	ICPES	330.	33.	UG/G	9/09/93	08275HA
FS2015	93.16812	NI	ICPES	3.	1.	UG/G	9/09/93	08275HA
FS2015	93.16812	PB	ICPES	8.	0.8	UG/G	9/09/93	08275HA
FS2015	93.16812	SB	ICPES	< 5.		UG/G	9/09/93	08275HA
FS2015	93.16812	SE	ETVAA	< 0.3		UG/G	9/07/93	
FS2015	93.16812	SO4	IC	23.	2.3	UG/G	11/19/93	
FS2015	93.16812	TA	ICPMS	< 0.2		UG/G	10/19/93	08275LA
FS2015	93.16812	TH	ICPMS	4.	0.2	UG/G	10/19/93	08275LA
FS2015	93.16812	TL	ICPMS	< 0.2		UG/G	10/19/93	08275LA
FS2015	93.16812	U	ICPMS	0.4	0.2	UG/G	10/19/93	08275LA
FS2015	93.16812	V	ICPES	8.3	0.8	UG/G	9/09/93	08275HA
FS2015	93.16812	ZN	ICPES	42.	4.	UG/G	9/09/93	08275HA
FS2016	93.16813	AL	ICPES	5100.	510.	UG/G	9/09/93	08275HA
FS2016	93.16813	AS	ETVAA	1.5	0.3	UG/G	9/07/93	
FS2016	93.16813	BA	ICPES	34.	3.	UG/G	9/09/93	08275HA
FS2016	93.16813	BE	ICPES	0.52	0.05	UG/G	9/09/93	08275HA
FS2016	93.16813	CA	ICPES	1300.	130.	UG/G	9/09/93	08275HA
FS2016	93.16813	CD	ICPES	< 0.4		UG/G	9/09/93	08275HA
FS2016	93.16813	CL	IC	14.1	1.4	UG/G	9/10/93	
FS2016	93.16813	CO	ICPES	24.	2.	UG/G	9/09/93	08275HA
FS2016	93.16813	CR	ICPES	3.7	0.4	UG/G	9/09/93	08275HA
FS2016	93.16813	CU	ICPES	1.2	0.1	UG/G	9/09/93	08275HA
FS2016	93.16813	FE	ICPES	8500.	850.	UG/G	9/09/93	08275HA
FS2016	93.16813	HG	CVAA	< 0.1		UG/G	8/31/93	
FS2016	93.16813	K	ICPES	770.	77.	UG/G	9/09/93	08275HA
FS2016	93.16813	MG	ICPES	780.	78.	UG/G	9/09/93	08275HA
FS2016	93.16813	MN	ICPES	310.	31.	UG/G	9/09/93	08275HA
FS2016	93.16813	NA	ICPES	190.	19.	UG/G	9/09/93	08275HA
FS2016	93.16813	NI	ICPES	5.	1.	UG/G	9/09/93	08275HA
FS2016	93.16813	PB	ICPES	13.	2.	UG/G	9/09/93	08275HA
FS2016	93.16813	SB	ICPES	< 5.		UG/G	9/09/93	08275HA
FS2016	93.16813	SE	ETVAA	< 0.3		UG/G	9/07/93	
FS2016	93.16813	SO4	IC	16.	1.6	UG/G	11/19/93	
FS2016	93.16813	TA	ICPMS	< 0.2		UG/G	10/19/93	08275LA
FS2016	93.16813	TH	ICPMS	4.	0.2	UG/G	10/19/93	08275LA
FS2016	93.16813	TL	ICPMS	< 0.2		UG/G	10/19/93	08275LA
FS2016	93.16813	U	ICPMS	0.3	0.2	UG/G	10/19/93	08275LA

FS2016	93.16813 V	ICPES	9.	1.	UG/G	9/09/93	08275HA
FS2016	93.16813 ZN	ICPES	39.	4.	UG/G	9/09/93	08275HA
FS2017	93.16814 AL	ICPES	8600.	860.	UG/G	9/09/93	08275HA
FS2017	93.16814 AS	ETVAA	2.4	0.5	UG/G	9/07/93	
FS2017	93.16814 BA	ICPES	180.	18.	UG/G	9/09/93	08275HA
FS2017	93.16814 BE	ICPES	0.8	0.08	UG/G	9/09/93	08275HA
FS2017	93.16814 CA	ICPES	10000.	1000.	UG/G	9/09/93	08275HA
FS2017	93.16814 CD	ICPES	< 0.4		UG/G	9/09/93	08275HA
FS2017	93.16814 CL	IC	16.1	1.6	UG/G	9/10/93	
FS2017	93.16814 CO	ICPES	14.	1.	UG/G	9/09/93	08275HA
FS2017	93.16814 CR	ICPES	6.	0.6	UG/G	9/09/93	08275HA
FS2017	93.16814 CU	ICPES	8.6	0.9	UG/G	9/09/93	08275HA
FS2017	93.16814 FE	ICPES	11000.	1100.	UG/G	9/09/93	08275HA
FS2017	93.16814 HG	CVAA	< 0.1		UG/G	8/31/93	
FS2017	93.16814 K	ICPES	1800.	180.	UG/G	9/09/93	08275HA
FS2017	93.16814 MG	ICPES	1600.	160.	UG/G	9/09/93	08275HA
FS2017	93.16814 MN	ICPES	1000.	100.	UG/G	9/09/93	08275HA
FS2017	93.16814 NA	ICPES	230.	23.	UG/G	9/09/93	08275HA
FS2017	93.16814 NI	ICPES	8.	2.	UG/G	9/09/93	08275HA
FS2017	93.16814 PB	ICPES	9.	3.	UG/G	9/09/93	08275HA
FS2017	93.16814 SB	ICPES	< 5.		UG/G	9/09/93	08275HA
FS2017	93.16814 SE	ETVAA	0.65	0.3	UG/G	9/07/93	
FS2017	93.16814 SO4	IC	32.	3.2	UG/G	11/19/93	
FS2017	93.16814 TA	ICPMS	< 0.2		UG/G	10/19/93	08275LA
FS2017	93.16814 TH	ICPMS	5.	0.3	UG/G	10/19/93	08275LA
FS2017	93.16814 TL	ICPMS	< 0.2		UG/G	10/19/93	08275LA
FS2017	93.16814 U	ICPMS	0.6	0.2	UG/G	10/19/93	08275LA
FS2017	93.16814 V	ICPES	12.	1.	UG/G	9/09/93	08275HA
FS2017	93.16814 ZN	ICPES	120.	12.	UG/G	9/09/93	08275HA
FS2018	93.16815 AL	ICPES	8400.	840.	UG/G	9/09/93	08275HA
FS2018	93.16815 AS	ETVAA	2.5	0.5	UG/G	9/08/93	
FS2018	93.16815 BA	ICPES	220.	22.	UG/G	9/09/93	08275HA
FS2018	93.16815 BE	ICPES	0.67	0.07	UG/G	9/09/93	08275HA
FS2018	93.16815 CA	ICPES	9900.	990.	UG/G	9/09/93	08275HA
FS2018	93.16815 CD	ICPES	< 0.4		UG/G	9/09/93	08275HA
FS2018	93.16815 CL	IC	39.4	3.9	UG/G	9/10/93	
FS2018	93.16815 CO	ICPES	15.	2.	UG/G	9/09/93	08275HA
FS2018	93.16815 CR	ICPES	6.9	0.7	UG/G	9/09/93	08275HA
FS2018	93.16815 CU	ICPES	9.5	1.	UG/G	9/09/93	08275HA
FS2018	93.16815 FE	ICPES	10000.	100.	UG/G	9/09/93	08275HA
FS2018	93.16815 HG	CVAA	< 0.1		UG/G	8/31/93	
FS2018	93.16815 K	ICPES	2000.	200.	UG/G	9/09/93	08275HA
FS2018	93.16815 MG	ICPES	1800.	180.	UG/G	9/09/93	08275HA
FS2018	93.16815 MN	ICPES	1100.	110.	UG/G	9/09/93	08275HA
FS2018	93.16815 NA	ICPES	350.	35.	UG/G	9/09/93	08275HA
FS2018	93.16815 NI	ICPES	6.	1.	UG/G	9/09/93	08275HA
FS2018	93.16815 PB	ICPES	38.	4.	UG/G	9/09/93	08275HA
FS2018	93.16815 SB	ICPES	< 5.		UG/G	10/19/93	08315HA
FS2018	93.16815 SE	ETVAA	0.5	0.2	UG/G	9/08/93	
FS2018	93.16815 SO4	IC	52.	5.2	UG/G	11/19/93	
FS2018	93.16815 TA	ICPMS	< 0.2		UG/G	9/23/93	08315LA
FS2018	93.16815 TH	ICPMS	5.	0.5	UG/G	9/23/93	08315LA
FS2018	93.16815 TL	ICPMS	< 0.2		UG/G	9/23/93	08315LA
FS2018	93.16815 U	ICPMS	2.4	0.3	UG/G	9/23/93	08315LA
FS2018	93.16815 V	ICPES	14.	1.	UG/G	9/09/93	08275HA
FS2018	93.16815 ZN	ICPES	100.	10.	UG/G	9/09/93	08275HA
FS2019	93.16816 AL	ICPES	5800.	580.	UG/G	9/09/93	08315HA
FS2019	93.16816 AS	ETVAA	1.2	0.2	UG/G	9/08/93	
FS2019	93.16816 BA	ICPES	57.	6.	UG/G	9/09/93	08315HA
FS2019	93.16816 BE	ICPES	0.55	0.06	UG/G	9/09/93	08315HA

FS2019	93.16816	CA	ICPES	2100.	210.	UG/G	9/09/93 08315HA
FS2019	93.16816	CD	ICPES	< 0.4		UG/G	9/09/93 08315HA
FS2019	93.16816	CL	IC	16.7	1.7	UG/G	9/10/93
FS2019	93.16816	CO	ICPES	11.	1.	UG/G	9/09/93 08315HA
FS2019	93.16816	CR	ICPES	3.7	0.4	UG/G	9/09/93 08315HA
FS2019	93.16816	CU	ICPES	1.6	0.8	UG/G	9/09/93 08315HA
FS2019	93.16816	FE	ICPES	7200.	720.	UG/G	9/09/93 08315HA
FS2019	93.16816	HG	CVAA	< 0.1		UG/G	8/31/93
FS2019	93.16816	K	ICPES	1200.	120.	UG/G	9/09/93 08315HA
FS2019	93.16816	MG	ICPES	1000.	100.	UG/G	9/09/93 08315HA
FS2019	93.16816	MN	ICPES	400.	40.	UG/G	9/09/93 08315HA
FS2019	93.16816	NA	ICPES	240.	24.	UG/G	9/09/93 08315HA
FS2019	93.16816	NI	ICPES	3.2	0.9	UG/G	9/09/93 08315HA
FS2019	93.16816	PB	ICPES	6.	2.	UG/G	9/09/93 08315HA
FS2019	93.16816	SB	ICPES	< 5.		UG/G	10/19/93 08315HA
FS2019	93.16816	SE	ETVAA	< 0.2		UG/G	9/08/93
FS2019	93.16816	SO4	IC	22.	2.2	UG/G	11/19/93
FS2019	93.16816	TA	ICPMS	< 0.2		UG/G	9/23/93 08315LA
FS2019	93.16816	TH	ICPMS	4.	0.2	UG/G	9/23/93 08315LA
FS2019	93.16816	TL	ICPMS	< 0.2		UG/G	9/23/93 08315LA
FS2019	93.16816	U	ICPMS	0.4	0.2	UG/G	9/23/93 08315LA
FS2019	93.16816	V	ICPES	9.	1.	UG/G	9/09/93 08315HA
FS2019	93.16816	ZN	ICPES	32.	3.	UG/G	9/09/93 08315HA
FS2020	93.16817	AL	ICPES	4100.	410.	UG/G	9/09/93 08315HA
FS2020	93.16817	AS	ETVAA	1.	0.2	UG/G	9/08/93
FS2020	93.16817	BA	ICPES	56.	6.	UG/G	9/09/93 08315HA
FS2020	93.16817	BE	ICPES	0.41	0.04	UG/G	9/09/93 08315HA
FS2020	93.16817	CA	ICPES	2300.	230.	UG/G	9/09/93 08315HA
FS2020	93.16817	CD	ICPES	< 0.4		UG/G	9/09/93 08315HA
FS2020	93.16817	CL	IC	15.9	1.6	UG/G	9/10/93
FS2020	93.16817	CO	ICPES	18.	2.	UG/G	9/09/93 08315HA
FS2020	93.16817	CR	ICPES	3.	0.3	UG/G	9/09/93 08315HA
FS2020	93.16817	CU	ICPES	2.	1.	UG/G	9/09/93 08315HA
FS2020	93.16817	FE	ICPES	6100.	610.	UG/G	9/09/93 08315HA
FS2020	93.16817	HG	CVAA	< 0.1		UG/G	8/31/93
FS2020	93.16817	K	ICPES	930.	93.	UG/G	9/09/93 08315HA
FS2020	93.16817	MG	ICPES	680.	68.	UG/G	9/09/93 08315HA
FS2020	93.16817	MN	ICPES	380.	38.	UG/G	9/09/93 08315HA
FS2020	93.16817	NA	ICPES	240.	24.	UG/G	9/09/93 08315HA
FS2020	93.16817	NI	ICPES	2.	0.2	UG/G	9/09/93 08315HA
FS2020	93.16817	PB	ICPES	10.	4.	UG/G	9/09/93 08315HA
FS2020	93.16817	SB	ICPES	< 5.		UG/G	10/19/93 08315HA
FS2020	93.16817	SE	ETVAA	< 0.2		UG/G	9/08/93
FS2020	93.16817	SO4	IC	17.	1.7	UG/G	11/19/93
FS2020	93.16817	TA	ICPMS	< 0.2		UG/G	9/23/93 08315LA
FS2020	93.16817	TH	ICPMS	4.	0.4	UG/G	9/23/93 08315LA
FS2020	93.16817	TL	ICPMS	< 0.2		UG/G	9/23/93 08315LA
FS2020	93.16817	U	ICPMS	0.4	0.2	UG/G	9/23/93 08315LA
FS2020	93.16817	V	ICPES	7.	0.7	UG/G	9/09/93 08315HA
FS2020	93.16817	ZN	ICPES	29.	3.	UG/G	9/09/93 08315HA
FS2021	93.16818	AL	ICPES	6700.	670.	UG/G	9/09/93 08315HA
FS2021	93.16818	AS	ETVAA	1.4	0.3	UG/G	9/08/93
FS2021	93.16818	BA	ICPES	58.	6.	UG/G	9/09/93 08315HA
FS2021	93.16818	BE	ICPES	0.69	0.07	UG/G	9/09/93 08315HA
FS2021	93.16818	CA	ICPES	1300.	130.	UG/G	9/09/93 08315HA
FS2021	93.16818	CD	ICPES	< 0.4		UG/G	9/09/93 08315HA
FS2021	93.16818	CL	IC	14.	1.4	UG/G	9/10/93
FS2021	93.16818	CO	ICPES	10.	1.	UG/G	9/09/93 08315HA
FS2021	93.16818	CR	ICPES	4.4	0.4	UG/G	9/09/93 08315HA
FS2021	93.16818	CU	ICPES	3.3	0.3	UG/G	9/09/93 08315HA

FS2021	93.16818 FE	ICPES	5400.	540.	UG/G	9/09/93	08315HA
FS2021	93.16818 HG	CVAA	< 0.1		UG/G	8/31/93	
FS2021	93.16818 K	ICPES	1200.	120.	UG/G	9/09/93	08315HA
FS2021	93.16818 MG	ICPES	1100.	110.	UG/G	9/09/93	08315HA
FS2021	93.16818 MN	ICPES	200.	20.	UG/G	9/09/93	08315HA
FS2021	93.16818 NA	ICPES	140.	14.	UG/G	9/09/93	08315HA
FS2021	93.16818 NI	ICPES	4.8	0.5	UG/G	9/09/93	08315HA
FS2021	93.16818 PB	ICPES	7.	4.	UG/G	9/09/93	08315HA
FS2021	93.16818 SB	ICPES	< 5.		UG/G	10/19/93	08315HA
FS2021	93.16818 SE	ETVAA	< 0.2		UG/G	9/08/93	
FS2021	93.16818 SO4	IC	30.	3.	UG/G	11/19/93	
FS2021	93.16818 TA	ICPMS	< 0.2		UG/G	9/23/93	08315LA
FS2021	93.16818 TH	ICPMS	5.	0.2	UG/G	9/23/93	08315LA
FS2021	93.16818 TL	ICPMS	< 0.2		UG/G	9/23/93	08315LA
FS2021	93.16818 U	ICPMS	0.5	0.2	UG/G	9/23/93	08315LA
FS2021	93.16818 V	ICPES	9.3	0.9	UG/G	9/09/93	08315HA
FS2021	93.16818 ZN	ICPES	26.	3.	UG/G	9/09/93	08315HA
FS2022	93.16819 AL	ICPES	12000.	1200.	UG/G	9/09/93	08315HA
FS2022	93.16819 AS	ETVAA	3.8	0.8	UG/G	9/08/93	
FS2022	93.16819 BA	ICPES	140.	14.	UG/G	9/09/93	08315HA
FS2022	93.16819 BE	ICPES	1.	0.1	UG/G	9/09/93	08315HA
FS2022	93.16819 CA	ICPES	2500.	250.	UG/G	9/09/93	08315HA
FS2022	93.16819 CD	ICPES	< 0.4		UG/G	9/09/93	08315HA
FS2022	93.16819 CL	IC	44.7	4.5	UG/G	9/10/93	
FS2022	93.16819 CO	ICPES	12.	1.	UG/G	9/09/93	08315HA
FS2022	93.16819 CR	ICPES	8.	0.8	UG/G	9/09/93	08315HA
FS2022	93.16819 CU	ICPES	4.3	0.4	UG/G	9/09/93	08315HA
FS2022	93.16819 FE	ICPES	10000.	1000.	UG/G	9/09/93	08315HA
FS2022	93.16819 HG	CVAA	< 0.1		UG/G	8/31/93	
FS2022	93.16819 K	ICPES	2200.	220.	UG/G	9/09/93	08315HA
FS2022	93.16819 MG	ICPES	2200.	220.	UG/G	9/09/93	08315HA
FS2022	93.16819 MN	ICPES	300.	30.	UG/G	9/09/93	08315HA
FS2022	93.16819 NA	ICPES	680.	68.	UG/G	9/09/93	08315HA
FS2022	93.16819 NI	ICPES	8.2	0.8	UG/G	9/09/93	08315HA
FS2022	93.16819 PB	ICPES	12.	3.	UG/G	9/09/93	08315HA
FS2022	93.16819 SB	ICPES	< 5.		UG/G	10/19/93	08315HA
FS2022	93.16819 SE	ETVAA	0.3	0.2	UG/G	9/08/93	
FS2022	93.16819 SO4	IC	116.	12.	UG/G	11/19/93	
FS2022	93.16819 TA	ICPMS	< 0.2		UG/G	9/23/93	08315LA
FS2022	93.16819 TH	ICPMS	8.	3.	UG/G	9/23/93	08315LA
FS2022	93.16819 TL	ICPMS	< 0.2		UG/G	9/23/93	08315LA
FS2022	93.16819 U	ICPMS	1.	0.2	UG/G	9/23/93	08315LA
FS2022	93.16819 V	ICPES	18.	2.	UG/G	9/09/93	08315HA
FS2022	93.16819 ZN	ICPES	35.	4.	UG/G	9/09/93	08315HA
FS2023	93.16820 AL	ICPES	14000.	1400.	UG/G	9/09/93	08315HA
FS2023	93.16820 AS	ETVAA	2.7	0.5	UG/G	9/08/93	
FS2023	93.16820 BA	ICPES	120.	12.	UG/G	9/09/93	08315HA
FS2023	93.16820 BE	ICPES	1.	0.1	UG/G	9/09/93	08315HA
FS2023	93.16820 CA	ICPES	3700.	370.	UG/G	9/09/93	08315HA
FS2023	93.16820 CD	ICPES	< 0.4		UG/G	9/09/93	08315HA
FS2023	93.16820 CL	IC	38.3	3.8	UG/G	9/10/93	
FS2023	93.16820 CO	ICPES	13.	1.	UG/G	9/09/93	08315HA
FS2023	93.16820 CR	ICPES	8.4	0.8	UG/G	9/09/93	08315HA
FS2023	93.16820 CU	ICPES	3.7	0.4	UG/G	9/09/93	08315HA
FS2023	93.16820 FE	ICPES	10000.	1000.	UG/G	9/09/93	08315HA
FS2023	93.16820 HG	CVAA	< 0.1		UG/G	8/31/93	
FS2023	93.16820 K	ICPES	2300.	230.	UG/G	9/09/93	08315HA
FS2023	93.16820 MG	ICPES	2200.	220.	UG/G	9/09/93	08315HA
FS2023	93.16820 MN	ICPES	240.	24.	UG/G	9/09/93	08315HA
FS2023	93.16820 NA	ICPES	330.	33.	UG/G	9/09/93	08315HA

FS2023	93.16820	NI	ICPES	8.	1.	UG/G	9/09/93	08315HA
FS2023	93.16820	PB	ICPES	11.	4.	UG/G	9/09/93	08315HA
FS2023	93.16820	SB	ICPES	< 5.		UG/G	10/19/93	08315HA
FS2023	93.16820	SE	ETVAA	< 0.2		UG/G	9/08/93	
FS2023	93.16820	SO4	IC	403.	40.	UG/G	11/19/93	
FS2023	93.16820	TA	ICPMS	< 0.2		UG/G	9/23/93	08315LA
FS2023	93.16820	TH	ICPMS	8.	0.4	UG/G	9/23/93	08315LA
FS2023	93.16820	TL	ICPMS	< 0.2		UG/G	9/23/93	08315LA
FS2023	93.16820	U	ICPMS	0.7	0.2	UG/G	9/23/93	08315LA
FS2023	93.16820	V	ICPES	15.	2.	UG/G	9/09/93	08315HA
FS2023	93.16820	ZN	ICPES	35.	4.	UG/G	9/09/93	08315HA
FS2026	93.16821	AL	ICPES	37000.	3700.	UG/G	9/09/93	08315HA
FS2026	93.16821	AS	ETVAA	5.4	1.1	UG/G	9/08/93	
FS2026	93.16821	BA	ICPES	190.	19.	UG/G	9/09/93	08315HA
FS2026	93.16821	BE	ICPES	1.7	0.2	UG/G	9/09/93	08315HA
FS2026	93.16821	CA	ICPES	3300.	330.	UG/G	9/09/93	08315HA
FS2026	93.16821	CD	ICPES	< 0.4		UG/G	9/09/93	08315HA
FS2026	93.16821	CL	IC	47.8	4.8	UG/G	9/10/93	
FS2026	93.16821	CO	ICPES	12.	1.	UG/G	9/09/93	08315HA
FS2026	93.16821	CR	ICPES	16.	2.	UG/G	9/09/93	08315HA
FS2026	93.16821	CU	ICPES	3.9	0.4	UG/G	9/09/93	08315HA
FS2026	93.16821	FE	ICPES	22000.	2200.	UG/G	9/09/93	08315HA
FS2026	93.16821	HG	CVAA	< 0.1		UG/G	8/31/93	
FS2026	93.16821	K	ICPES	2800.	280.	UG/G	9/09/93	08315HA
FS2026	93.16821	MG	ICPES	4000.	400.	UG/G	9/09/93	08315HA
FS2026	93.16821	MN	ICPES	240.	24.	UG/G	9/09/93	08315HA
FS2026	93.16821	NA	ICPES	710.	71.	UG/G	9/09/93	08315HA
FS2026	93.16821	NI	ICPES	13.	1.	UG/G	9/09/93	08315HA
FS2026	93.16821	PB	ICPES	20.	4.	UG/G	9/09/93	08315HA
FS2026	93.16821	SB	ICPES	< 5.		UG/G	10/19/93	08315HA
FS2026	93.16821	SE	ETVAA	1.2	0.2	UG/G	9/08/93	
FS2026	93.16821	SO4	IC	196.	20.	UG/G	11/19/93	
FS2026	93.16821	TA	ICPMS	< 0.2		UG/G	9/23/93	08315LA
FS2026	93.16821	TH	ICPMS	9.	1.	UG/G	9/23/93	08315LA
FS2026	93.16821	TL	ICPMS	0.7	0.2	UG/G	9/23/93	08315LA
FS2026	93.16821	U	ICPMS	0.8	0.2	UG/G	9/23/93	08315LA
FS2026	93.16821	V	ICPES	31.	3.	UG/G	9/09/93	08315HA
FS2026	93.16821	ZN	ICPES	48.	5.	UG/G	9/09/93	08315HA
FS2027	93.16822	AL	ICPES	13000.	1300.	UG/G	9/09/93	08315HA
FS2027	93.16822	AS	ETVAA	4.7	0.9	UG/G	9/08/93	
FS2027	93.16822	BA	ICPES	100.	10.	UG/G	9/09/93	08315HA
FS2027	93.16822	BE	ICPES	0.68	0.07	UG/G	9/09/93	08315HA
FS2027	93.16822	CA	ICPES	1600.	160.	UG/G	9/09/93	08315HA
FS2027	93.16822	CD	ICPES	< 0.4		UG/G	9/09/93	08315HA
FS2027	93.16822	CL	IC	17.1	1.7	UG/G	9/10/93	
FS2027	93.16822	CO	ICPES	18.	2.	UG/G	9/09/93	08315HA
FS2027	93.16822	CR	ICPES	11.	1.	UG/G	9/09/93	08315HA
FS2027	93.16822	CU	ICPES	3.	0.3	UG/G	9/09/93	08315HA
FS2027	93.16822	FE	ICPES	12000.	1200.	UG/G	9/09/93	08315HA
FS2027	93.16822	HG	CVAA	< 0.1		UG/G	8/31/93	
FS2027	93.16822	K	ICPES	2000.	200.	UG/G	9/09/93	08315HA
FS2027	93.16822	MG	ICPES	1800.	180.	UG/G	9/09/93	08315HA
FS2027	93.16822	MN	ICPES	350.	35.	UG/G	9/09/93	08315HA
FS2027	93.16822	NA	ICPES	320.	32.	UG/G	9/09/93	08315HA
FS2027	93.16822	NI	ICPES	7.	1.	UG/G	9/09/93	08315HA
FS2027	93.16822	PB	ICPES	20.	2.	UG/G	9/09/93	08315HA
FS2027	93.16822	SB	ICPES	< 5.		UG/G	10/19/93	08315HA
FS2027	93.16822	SE	ETVAA	0.4	0.2	UG/G	9/08/93	
FS2027	93.16822	SO4	IC	26.	2.6	UG/G	11/19/93	
FS2027	93.16822	TA	ICPMS	< 0.2		UG/G	9/23/93	08315LA

FS2027	93.16822 TH	ICPMS	8.	2.	UG/G	9/23/93	08315LA
FS2027	93.16822 TL	ICPMS	0.2	0.2	UG/G	9/23/93	08315LA
FS2027	93.16822 U	ICPMS	1.	0.2	UG/G	9/23/93	08315LA
FS2027	93.16822 V	ICPES	31.	3.	UG/G	9/09/93	08315HA
FS2027	93.16822 ZN	ICPES	21.	2.	UG/G	9/09/93	08315HA
FS2028	93.16823 AL	ICPES	39000.	3900.	UG/G	9/09/93	08315HA
FS2028	93.16823 AS	ETVAA	9.3	1.9	UG/G	9/09/93	
FS2028	93.16823 BA	ICPES	140.	14.	UG/G	9/09/93	08315HA
FS2028	93.16823 BE	ICPES	1.8	0.2	UG/G	9/09/93	08315HA
FS2028	93.16823 CA	ICPES	4100.	410.	UG/G	9/09/93	08315HA
FS2028	93.16823 CD	ICPES	< 0.4		UG/G	9/09/93	08315HA
FS2028	93.16823 CL	IC	59.5	5.9	UG/G	9/10/93	
FS2028	93.16823 CO	ICPES	8.1	0.8	UG/G	9/09/93	08315HA
FS2028	93.16823 CR	ICPES	21.	2.	UG/G	9/09/93	08315HA
FS2028	93.16823 CU	ICPES	8.2	0.8	UG/G	9/09/93	08315HA
FS2028	93.16823 FE	ICPES	25000.	2500.	UG/G	9/09/93	08315HA
FS2028	93.16823 HG	CVAA	< 0.1		UG/G	8/31/93	
FS2028	93.16823 K	ICPES	3700.	370.	UG/G	9/09/93	08315HA
FS2028	93.16823 MG	ICPES	4700.	470.	UG/G	9/09/93	08315HA
FS2028	93.16823 MN	ICPES	190.	19.	UG/G	9/09/93	08315HA
FS2028	93.16823 NA	ICPES	600.	60.	UG/G	9/09/93	08315HA
FS2028	93.16823 NI	ICPES	16.	2.	UG/G	9/09/93	08315HA
FS2028	93.16823 PB	ICPES	20.	3.	UG/G	9/09/93	08315HA
FS2028	93.16823 SB	ICPES	< 5.		UG/G	10/19/93	08315HA
FS2028	93.16823 SE	ETVAA	1.2	0.2	UG/G	9/08/93	
FS2028	93.16823 SO4	IC	98.	10.	UG/G	11/19/93	
FS2028	93.16823 TA	ICPMS	< 0.2		UG/G	9/23/93	08315LA
FS2028	93.16823 TH	ICPMS	11.	1.	UG/G	9/23/93	08315LA
FS2028	93.16823 TL	ICPMS	0.7	0.2	UG/G	9/23/93	08315LA
FS2028	93.16823 U	ICPMS	1.4	0.2	UG/G	9/23/93	08315LA
FS2028	93.16823 V	ICPES	45.	5.	UG/G	9/09/93	08315HA
FS2028	93.16823 ZN	ICPES	60.	6.	UG/G	9/09/93	08315HA
FS2029	93.16824 AL	ICPES	43000.	4300.	UG/G	9/09/93	08315HA
FS2029	93.16824 AS	ETVAA	6.2	1.2	UG/G	9/08/93	
FS2029	93.16824 BA	ICPES	150.	15.	UG/G	9/09/93	08315HA
FS2029	93.16824 BE	ICPES	2.	0.2	UG/G	9/09/93	08315HA
FS2029	93.16824 CA	ICPES	4200.	420.	UG/G	9/09/93	08315HA
FS2029	93.16824 CD	ICPES	< 0.4		UG/G	9/09/93	08315HA
FS2029	93.16824 CL	IC	103.	10.	UG/G	9/10/93	
FS2029	93.16824 CO	ICPES	8.5	0.9	UG/G	9/09/93	08315HA
FS2029	93.16824 CR	ICPES	23.	2.	UG/G	9/09/93	08315HA
FS2029	93.16824 CU	ICPES	8.5	0.9	UG/G	9/09/93	08315HA
FS2029	93.16824 FE	ICPES	26000.	2600.	UG/G	9/09/93	08315HA
FS2029	93.16824 HG	CVAA	0.2	0.1	UG/G	8/31/93	
FS2029	93.16824 K	ICPES	4100.	410.	UG/G	9/09/93	08315HA
FS2029	93.16824 MG	ICPES	5000.	500.	UG/G	9/09/93	08315HA
FS2029	93.16824 MN	ICPES	200.	20.	UG/G	9/09/93	08315HA
FS2029	93.16824 NA	ICPES	510.	51.	UG/G	9/09/93	08315HA
FS2029	93.16824 NI	ICPES	16.	2.	UG/G	9/09/93	08315HA
FS2029	93.16824 PB	ICPES	26.	3.	UG/G	9/09/93	08315HA
FS2029	93.16824 SB	ICPES	< 5.		UG/G	10/19/93	08315HA
FS2029	93.16824 SE	ETVAA	1.1	0.2	UG/G	9/08/93	
FS2029	93.16824 SO4	IC	199.	20.	UG/G	11/19/93	
FS2029	93.16824 TA	ICPMS	< 0.2		UG/G	9/23/93	08315LA
FS2029	93.16824 TH	ICPMS	11.	2.	UG/G	9/23/93	08315LA
FS2029	93.16824 TL	ICPMS	0.7	0.2	UG/G	9/23/93	08315LA
FS2029	93.16824 U	ICPMS	1.4	0.3	UG/G	9/23/93	08315LA
FS2029	93.16824 V	ICPES	50.	5.	UG/G	9/09/93	08315HA
FS2029	93.16824 ZN	ICPES	52.	5.	UG/G	9/09/93	08315HA
FS2030	93.16825 AL	ICPES	24000.	2400.	UG/G	9/09/93	08315HA

FS2030	93.16825	AS	ETVAA	6.3	1.3	UG/G	9/08/93	
FS2030	93.16825	BA	ICPES	430.	43.	UG/G	9/09/93	08315NA
FS2030	93.16825	BE	ICPES	1.1	0.1	UG/G	9/09/93	08315NA
FS2030	93.16825	CA	ICPES	26000.	26000.	UG/G	9/09/93	08315NA
FS2030	93.16825	CD	ICPES	< 0.4		UG/G	9/09/93	08315NA
FS2030	93.16825	CL	IC	17.8	1.8	UG/G	9/10/93	
FS2030	93.16825	CO	ICPES	8.4	0.8	UG/G	9/09/93	08315NA
FS2030	93.16825	CR	ICPES	11.	1.	UG/G	9/09/93	08315NA
FS2030	93.16825	CU	ICPES	3.8	0.4	UG/G	9/09/93	08315NA
FS2030	93.16825	FE	ICPES	13000.	1300.	UG/G	9/09/93	08315NA
FS2030	93.16825	HG	CVAA	< 0.1		UG/G	8/31/93	
FS2030	93.16825	K	ICPES	3200.	320.	UG/G	9/09/93	08315NA
FS2030	93.16825	MG	ICPES	3800.	380.	UG/G	9/09/93	08315NA
FS2030	93.16825	MN	ICPES	200.	20.	UG/G	9/09/93	08315NA
FS2030	93.16825	NA	ICPES	1200.	120.	UG/G	9/09/93	08315NA
FS2030	93.16825	NI	ICPES	9.	1.	UG/G	9/09/93	08315NA
FS2030	93.16825	PB	ICPES	12.	1.	UG/G	9/09/93	08315NA
FS2030	93.16825	SB	ICPES	< 5.		UG/G	10/19/93	08315NA
FS2030	93.16825	SE	ETVAA	0.6	0.2	UG/G	9/08/93	
FS2030	93.16825	SO4	IC	130.	13.	UG/G	11/19/93	
FS2030	93.16825	TA	ICPMS	< 0.2		UG/G	9/23/93	08315LA
FS2030	93.16825	TH	ICPMS	8.	1.	UG/G	9/23/93	08315LA
FS2030	93.16825	TL	ICPMS	0.2	0.2	UG/G	9/23/93	08315LA
FS2030	93.16825	U	ICPMS	2.	1.	UG/G	9/23/93	08315LA
FS2030	93.16825	V	ICPES	28.	3.	UG/G	9/09/93	08315NA
FS2030	93.16825	ZN	ICPES	26.	3.	UG/G	9/09/93	08315NA
FS2031	93.16826	AL	ICPES	20000.	2000.	UG/G	9/09/93	08315NA
FS2031	93.16826	AS	ETVAA	5.4	1.1	UG/G	9/08/93	
FS2031	93.16826	BA	ICPES	220.	22.	UG/G	9/09/93	08315NA
FS2031	93.16826	BE	ICPES	1.	0.1	UG/G	9/09/93	08315NA
FS2031	93.16826	CA	ICPES	1800.	180.	UG/G	9/09/93	08315NA
FS2031	93.16826	CD	ICPES	< 0.4		UG/G	9/09/93	08315NA
FS2031	93.16826	CL	IC	16.7	1.7	UG/G	9/10/93	
FS2031	93.16826	CO	ICPES	11.	1.	UG/G	9/09/93	08315NA
FS2031	93.16826	CR	ICPES	13.	1.	UG/G	9/09/93	08315NA
FS2031	93.16826	CU	ICPES	4.8	0.5	UG/G	9/09/93	08315NA
FS2031	93.16826	FE	ICPES	16000.	1600.	UG/G	9/09/93	08315NA
FS2031	93.16826	HG	CVAA	< 0.1		UG/G	8/31/93	
FS2031	93.16826	K	ICPES	2200.	220.	UG/G	9/09/93	08315NA
FS2031	93.16826	MG	ICPES	2800.	280.	UG/G	9/09/93	08315NA
FS2031	93.16826	MN	ICPES	350.	35.	UG/G	9/09/93	08315NA
FS2031	93.16826	NA	ICPES	360.	36.	UG/G	9/09/93	08315NA
FS2031	93.16826	NI	ICPES	8.	1.	UG/G	9/09/93	08315NA
FS2031	93.16826	PB	ICPES	16.	5.	UG/G	9/09/93	08315NA
FS2031	93.16826	SB	ICPES	< 5.		UG/G	10/19/93	08315NA
FS2031	93.16826	SE	ETVAA	0.6	0.2	UG/G	9/08/93	
FS2031	93.16826	SO4	IC	70.	7.	UG/G	11/19/93	
FS2031	93.16826	TA	ICPMS	< 0.2		UG/G	9/23/93	08315LA
FS2031	93.16826	TH	ICPMS	9.	2.	UG/G	9/23/93	08315LA
FS2031	93.16826	TL	ICPMS	< 0.2		UG/G	9/23/93	08315LA
FS2031	93.16826	U	ICPMS	0.8	0.2	UG/G	9/23/93	08315LA
FS2031	93.16826	V	ICPES	32.	3.	UG/G	9/09/93	08315NA
FS2031	93.16826	ZN	ICPES	31.	3.	UG/G	9/09/93	08315NA
FS2032	93.16827	AL	ICPES	14000.	1400.	UG/G	9/09/93	08315NA
FS2032	93.16827	AS	ETVAA	4.2	0.8	UG/G	9/08/93	
FS2032	93.16827	BA	ICPES	130.	13.	UG/G	9/09/93	08315NA
FS2032	93.16827	BE	ICPES	0.8	0.08	UG/G	9/09/93	08315NA
FS2032	93.16827	CA	ICPES	2000.	200.	UG/G	9/09/93	08315NA
FS2032	93.16827	CD	ICPES	< 0.4		UG/G	9/09/93	08315NA
FS2032	93.16827	CL	IC	14.6	1.5	UG/G	9/10/93	

FS2032	93.16827 CO	ICPES	12.	1.	UG/G	9/09/93	08315HA
FS2032	93.16827 CR	ICPES	12.	1.	UG/G	9/09/93	08315HA
FS2032	93.16827 CU	ICPES	5.5	0.6	UG/G	9/09/93	08315HA
FS2032	93.16827 FE	ICPES	13000.	1300.	UG/G	9/09/93	08315HA
FS2032	93.16827 HG	CVAA	< 0.1		UG/G	8/31/93	
FS2032	93.16827 K	ICPES	2900.	290.	UG/G	9/09/93	08315HA
FS2032	93.16827 MG	ICPES	2500.	250.	UG/G	9/09/93	08315HA
FS2032	93.16827 MN	ICPES	420.	42.	UG/G	9/09/93	08315HA
FS2032	93.16827 NA	ICPES	270.	27.	UG/G	9/09/93	08315HA
FS2032	93.16827 NI	ICPES	8.7	0.9	UG/G	9/09/93	08315HA
FS2032	93.16827 PB	ICPES	20.	5.	UG/G	9/09/93	08315HA
FS2032	93.16827 SB	ICPES	< 5.		UG/G	10/19/93	08315HA
FS2032	93.16827 SE	ETVAA	< 0.2		UG/G	9/08/93	
FS2032	93.16827 SO4	IC	26.	2.6	UG/G	11/19/93	
FS2032	93.16827 TA	ICPMS	< 0.2		UG/G	9/23/93	08315LA
FS2032	93.16827 TH	ICPMS	8.	1.	UG/G	9/23/93	08315LA
FS2032	93.16827 TL	ICPMS	0.2	0.2	UG/G	9/23/93	08315LA
FS2032	93.16827 U	ICPMS	1.1	0.2	UG/G	9/23/93	08315LA
FS2032	93.16827 V	ICPES	28.	3.	UG/G	9/09/93	08315HA
FS2032	93.16827 ZN	ICPES	36.	4.	UG/G	9/09/93	08315HA
FS2033	93.16828 AL	ICPES	52000.	5200.	UG/G	9/09/93	08315HA
FS2033	93.16828 AS	ETVAA	10.8	2.2	UG/G	9/09/93	
FS2033	93.16828 BA	ICPES	360.	36.	UG/G	9/09/93	08315HA
FS2033	93.16828 BE	ICPES	2.5	0.3	UG/G	9/09/93	08315HA
FS2033	93.16828 CA	ICPES	5700.	570.	UG/G	9/09/93	08315HA
FS2033	93.16828 CD	ICPES	< 0.4		UG/G	9/09/93	08315HA
FS2033	93.16828 CL	IC	99.8	10.	UG/G	9/10/93	
FS2033	93.16828 CO	ICPES	8.7	0.9	UG/G	9/09/93	08315HA
FS2033	93.16828 CR	ICPES	21.	2.	UG/G	9/09/93	08315HA
FS2033	93.16828 CU	ICPES	8.8	0.9	UG/G	9/09/93	08315HA
FS2033	93.16828 FE	ICPES	28000.	2800.	UG/G	9/09/93	08315HA
FS2033	93.16828 HG	CVAA	< 0.1		UG/G	8/31/93	
FS2033	93.16828 K	ICPES	4600.	460.	UG/G	9/09/93	08315HA
FS2033	93.16828 MG	ICPES	6300.	630.	UG/G	9/09/93	08315HA
FS2033	93.16828 MN	ICPES	120.	12.	UG/G	9/09/93	08315HA
FS2033	93.16828 NA	ICPES	590.	59.	UG/G	9/09/93	08315HA
FS2033	93.16828 NI	ICPES	20.	2.	UG/G	9/09/93	08315HA
FS2033	93.16828 PB	ICPES	23.	2.	UG/G	9/09/93	08315HA
FS2033	93.16828 SB	ICPES	< 5.		UG/G	10/19/93	08315HA
FS2033	93.16828 SE	ETVAA	1.5	0.3	UG/G	9/08/93	
FS2033	93.16828 SO4	IC	189.	19.	UG/G	11/19/93	
FS2033	93.16828 TA	ICPMS	< 0.2		UG/G	9/23/93	08315LA
FS2033	93.16828 TH	ICPMS	14.	2.	UG/G	9/23/93	08315LA
FS2033	93.16828 TL	ICPMS	0.9	0.2	UG/G	9/23/93	08315LA
FS2033	93.16828 U	ICPMS	0.9	0.6	UG/G	9/23/93	08315LA
FS2033	93.16828 V	ICPES	38.	4.	UG/G	9/09/93	08315HA
FS2033	93.16828 ZN	ICPES	58.	6.	UG/G	9/09/93	08315HA
FS2034	93.16829 AL	ICPES	20000.	2000.	UG/G	9/09/93	08315HA
FS2034	93.16829 AS	ETVAA	4.5	0.9	UG/G	9/08/93	
FS2034	93.16829 BA	ICPES	230.	23.	UG/G	9/09/93	08315HA
FS2034	93.16829 BE	ICPES	1.2	0.1	UG/G	9/09/93	08315HA
FS2034	93.16829 CA	ICPES	6400.	640.	UG/G	9/09/93	08315HA
FS2034	93.16829 CD	ICPES	< 0.4		UG/G	9/09/93	08315HA
FS2034	93.16829 CL	IC	15.2	1.5	UG/G	9/10/93	
FS2034	93.16829 CO	ICPES	9.3	0.9	UG/G	9/09/93	08315HA
FS2034	93.16829 CR	ICPES	14.	1.	UG/G	9/09/93	08315HA
FS2034	93.16829 CU	ICPES	5.	0.5	UG/G	9/09/93	08315HA
FS2034	93.16829 FE	ICPES	15000.	1500.	UG/G	9/09/93	08315HA
FS2034	93.16829 HG	CVAA	< 0.1		UG/G	8/31/93	
FS2034	93.16829 K	ICPES	2800.	280.	UG/G	9/09/93	08315HA

FS2034	93.16829 MG	ICPES	3700.	370.	UG/G	9/09/93	08315HA
FS2034	93.16829 MN	ICPES	350.	35.	UG/G	9/09/93	08315HA
FS2034	93.16829 NA	ICPES	640.	64.	UG/G	9/09/93	08315HA
FS2034	93.16829 NI	ICPES	11.	1.	UG/G	9/09/93	08315HA
FS2034	93.16829 PB	ICPES	15.	2.	UG/G	9/09/93	08315HA
FS2034	93.16829 SB	ICPES	< 5.		UG/G	10/19/93	08315HA
FS2034	93.16829 SE	ETVAA	0.4	0.2	UG/G	9/08/93	
FS2034	93.16829 SO4	IC	53.	5.3	UG/G	11/19/93	
FS2034	93.16829 TA	ICPMS	< 0.2		UG/G	9/23/93	08315LA
FS2034	93.16829 TH	ICPMS	11.	2.	UG/G	9/23/93	08315LA
FS2034	93.16829 TL	ICPMS	0.4	0.2	UG/G	9/23/93	08315LA
FS2034	93.16829 U	ICPMS	0.9	0.2	UG/G	9/23/93	08315LA
FS2034	93.16829 V	ICPES	30.	3.	UG/G	9/09/93	08315HA
FS2034	93.16829 ZN	ICPES	35.	4.	UG/G	9/09/93	08315HA
FS2035	93.16830 AL	ICPES	9400.	940.	UG/G	9/09/93	08315HA
FS2035	93.16830 AS	ETVAA	5.3	1.1	UG/G	9/08/93	
FS2035	93.16830 BA	ICPES	100.	10.	UG/G	9/09/93	08315HA
FS2035	93.16830 BE	ICPES	0.67	0.07	UG/G	9/09/93	08315HA
FS2035	93.16830 CA	ICPES	1200.	120.	UG/G	9/09/93	08315HA
FS2035	93.16830 CD	ICPES	< 0.4		UG/G	9/09/93	08315HA
FS2035	93.16830 CL	IC	16.8	1.7	UG/G	9/10/93	
FS2035	93.16830 CO	ICPES	24.	2.	UG/G	9/09/93	08315HA
FS2035	93.16830 CR	ICPES	10.	1.	UG/G	9/09/93	08315HA
FS2035	93.16830 CU	ICPES	< 0.5		UG/G	9/09/93	08315HA
FS2035	93.16830 FE	ICPES	14000.	1400.	UG/G	9/09/93	08315HA
FS2035	93.16830 HG	CVAA	< 0.1		UG/G	8/31/93	
FS2035	93.16830 K	ICPES	1600.	160.	UG/G	9/09/93	08315HA
FS2035	93.16830 MG	ICPES	1300.	130.	UG/G	9/09/93	08315HA
FS2035	93.16830 MN	ICPES	770.	77.	UG/G	9/09/93	08315HA
FS2035	93.16830 NA	ICPES	250.	25.	UG/G	9/09/93	08315HA
FS2035	93.16830 NI	ICPES	6.	1.	UG/G	9/09/93	08315HA
FS2035	93.16830 PB	ICPES	18.	3.	UG/G	9/09/93	08315HA
FS2035	93.16830 SB	ICPES	< 5.		UG/G	10/19/93	08315HA
FS2035	93.16830 SE	ETVAA	< 0.2		UG/G	9/08/93	
FS2035	93.16830 SO4	IC	63.	6.3	UG/G	11/19/93	
FS2035	93.16830 TA	ICPMS	< 0.2		UG/G	9/23/93	08315LA
FS2035	93.16830 TH	ICPMS	8.	1.	UG/G	9/23/93	08315LA
FS2035	93.16830 TL	ICPMS	< 0.2		UG/G	9/23/93	08315LA
FS2035	93.16830 U	ICPMS	0.9	0.3	UG/G	9/23/93	08315LA
FS2035	93.16830 V	ICPES	37.	4.	UG/G	9/09/93	08315HA
FS2035	93.16830 ZN	ICPES	17.	2.	UG/G	9/09/93	08315HA
FS2037	93.16831 AL	ICPES	9700.	970.	UG/G	9/09/93	08315HA
FS2037	93.16831 AS	ETVAA	4.1	0.8	UG/G	9/08/93	
FS2037	93.16831 BA	ICPES	73.	7.	UG/G	9/09/93	08315HA
FS2037	93.16831 BE	ICPES	0.68	0.07	UG/G	9/09/93	08315HA
FS2037	93.16831 CA	ICPES	1200.	120.	UG/G	9/09/93	08315HA
FS2037	93.16831 CD	ICPES	< 0.4		UG/G	9/09/93	08315HA
FS2037	93.16831 CL	IC	17.7	1.8	UG/G	9/10/93	
FS2037	93.16831 CO	ICPES	26.	3.	UG/G	9/09/93	08315HA
FS2037	93.16831 CR	ICPES	9.	0.9	UG/G	9/09/93	08315HA
FS2037	93.16831 CU	ICPES	3.4	0.3	UG/G	9/09/93	08315HA
FS2037	93.16831 FE	ICPES	10000.	1000.	UG/G	9/09/93	08315HA
FS2037	93.16831 HG	CVAA	< 0.1		UG/G	8/31/93	
FS2037	93.16831 K	ICPES	1400.	140.	UG/G	9/09/93	08315HA
FS2037	93.16831 MG	ICPES	1500.	150.	UG/G	9/09/93	08315HA
FS2037	93.16831 MN	ICPES	410.	41.	UG/G	9/09/93	08315HA
FS2037	93.16831 NA	ICPES	230..	23.	UG/G	9/09/93	08315HA
FS2037	93.16831 NI	ICPES	4.6	0.5	UG/G	9/09/93	08315HA
FS2037	93.16831 PB	ICPES	19.	2.	UG/G	9/09/93	08315HA
FS2037	93.16831 SB	ICPES	< 5.		UG/G	10/19/93	08315HA

FS2037	93.16831	SE	ETVAA	< 0.2		UG/G	9/08/93	
FS2037	93.16831	SO4	IC	24.	2.4	UG/G	11/19/93	
FS2037	93.16831	TA	ICPMS	< 0.2		UG/G	9/23/93	08315LA
FS2037	93.16831	TH	ICPMS	8.	1.	UG/G	9/23/93	08315LA
FS2037	93.16831	TL	ICPMS	0.2	0.2	UG/G	9/23/93	08315LA
FS2037	93.16831	U	ICPMS	1.	0.2	UG/G	9/23/93	08315LA
FS2037	93.16831	V	ICPES	28.	3.	UG/G	9/09/93	08315HA
FS2037	93.16831	ZN	ICPES	16.	2.	UG/G	9/09/93	08315HA
FS2038	93.16832	AL	ICPES	37000.	3700.	UG/G	9/09/93	08315HA
FS2038	93.16832	AS	ETVAA	7.9	1.6	UG/G	9/09/93	
FS2038	93.16832	BA	ICPES	280.	28.	UG/G	9/09/93	08315HA
FS2038	93.16832	BE	ICPES	1.5	0.2	UG/G	9/09/93	08315HA
FS2038	93.16832	CA	ICPES	8500.	850.	UG/G	9/09/93	08315HA
FS2038	93.16832	CD	ICPES	< 0.4		UG/G	9/09/93	08315HA
FS2038	93.16832	CL	IC	40.6	4.1	UG/G	9/10/93	
FS2038	93.16832	CO	ICPES	12.	1.	UG/G	9/09/93	08315HA
FS2038	93.16832	CR	ICPES	17.	2.	UG/G	9/09/93	08315HA
FS2038	93.16832	CU	ICPES	5.	0.5	UG/G	9/09/93	08315HA
FS2038	93.16832	FE	ICPES	20000.	2000.	UG/G	9/09/93	08315HA
FS2038	93.16832	HG	CVAA	0.1	0.1	UG/G	8/31/93	
FS2038	93.16832	K	ICPES	3900.	390.	UG/G	9/09/93	08315HA
FS2038	93.16832	MG	ICPES	5600.	560.	UG/G	9/09/93	08315HA
FS2038	93.16832	MN	ICPES	110.	11.	UG/G	9/09/93	08315HA
FS2038	93.16832	NA	ICPES	1000.	100.	UG/G	9/09/93	08315HA
FS2038	93.16832	NI	ICPES	14.	1.	UG/G	9/09/93	08315HA
FS2038	93.16832	PB	ICPES	16.	4.	UG/G	9/09/93	08315HA
FS2038	93.16832	SB	ICPES	< 5.		UG/G	10/19/93	08315HA
FS2038	93.16832	SE	ETVAA	0.8	0.2	UG/G	9/28/93	
FS2038	93.16832	SO4	IC	217.	22.	UG/G	11/19/93	
FS2038	93.16832	TA	ICPMS	< 0.2		UG/G	9/23/93	08315LA
FS2038	93.16832	TH	ICPMS	9.	2.	UG/G	9/23/93	08315LA
FS2038	93.16832	TL	ICPMS	0.9	0.2	UG/G	9/23/93	08315LA
FS2038	93.16832	U	ICPMS	1.	0.2	UG/G	9/23/93	08315LA
FS2038	93.16832	V	ICPES	30.	3.	UG/G	9/09/93	08315HA
FS2038	93.16832	ZN	ICPES	47.	5.	UG/G	9/09/93	08315HA
FS2039	93.16833	AL	ICPES	12000.	1200.	UG/G	9/09/93	08315HA
FS2039	93.16833	AS	ETVAA	2.4	0.5	UG/G	9/10/93	
FS2039	93.16833	BA	ICPES	35.	4.	UG/G	9/09/93	08315HA
FS2039	93.16833	BE	ICPES	0.9	0.09	UG/G	9/09/93	08315HA
FS2039	93.16833	CA	ICPES	1700.	170.	UG/G	9/09/93	08315HA
FS2039	93.16833	CD	ICPES	< 0.4		UG/G	9/09/93	08315HA
FS2039	93.16833	CL	IC	20.	2.	UG/G	9/10/93	
FS2039	93.16833	CO	ICPES	11.	1.	UG/G	9/09/93	08315HA
FS2039	93.16833	CR	ICPES	5.7	0.6	UG/G	9/09/93	08315HA
FS2039	93.16833	CU	ICPES	0.6	0.2	UG/G	9/09/93	08315HA
FS2039	93.16833	FE	ICPES	12000.	1200.	UG/G	9/09/93	08315HA
FS2039	93.16833	HG	CVAA	< 0.1		UG/G	8/31/93	
FS2039	93.16833	K	ICPES	1900.	190.	UG/G	9/09/93	08315HA
FS2039	93.16833	MG	ICPES	1400.	140.	UG/G	9/09/93	08315HA
FS2039	93.16833	MN	ICPES	81.	8.	UG/G	9/09/93	08315HA
FS2039	93.16833	NA	ICPES	1200.	120.	UG/G	9/09/93	08315HA
FS2039	93.16833	NI	ICPES	3.3	0.4	UG/G	9/09/93	08315HA
FS2039	93.16833	PB	ICPES	4.	2.	UG/G	9/09/93	08315HA
FS2039	93.16833	SB	ICPES	< 5.		UG/G	10/19/93	08315HA
FS2039	93.16833	SE	ETVAA	< 0.2		UG/G	9/10/93	
FS2039	93.16833	SO4	IC	32.	3.2	UG/G	11/19/93	
FS2039	93.16833	TA	ICPMS	< 0.2		UG/G	10/15/93	09025L
FS2039	93.16833	TH	ICPMS	3.	0.2	UG/G	10/15/93	09025L
FS2039	93.16833	TL	ICPMS	< 0.2		UG/G	10/15/93	09025L
FS2039	93.16833	U	ICPMS	0.5	0.2	UG/G	10/15/93	09025L

FS2039	93.16833 V	ICPES	12.	1.	UG/G	9/09/93	08315HA
FS2039	93.16833 ZN	ICPES	28.	3.	UG/G	9/09/93	08315HA
FS2040	93.16834 AL	ICPES	25000.	2500.	UG/G	9/09/93	08315HA
FS2040	93.16834 AS	ETVAA	5.4	1.	UG/G	9/10/93	
FS2040	93.16834 BA	ICPES	730.	73.	UG/G	9/09/93	08315HA
FS2040	93.16834 BE	ICPES	1.	0.1	UG/G	9/09/93	08315HA
FS2040	93.16834 CA	ICPES	3200.	320.	UG/G	9/09/93	08315HA
FS2040	93.16834 CD	ICPES	< 0.4		UG/G	9/09/93	08315HA
FS2040	93.16834 CL	IC	200.	20.	UG/G	9/10/93	
FS2040	93.16834 CO	ICPES	6.	0.6	UG/G	9/09/93	08315HA
FS2040	93.16834 CR	ICPES	11.	1.	UG/G	9/09/93	08315HA
FS2040	93.16834 CU	ICPES	4.	0.4	UG/G	9/09/93	08315HA
FS2040	93.16834 FE	ICPES	17000.	1700.	UG/G	9/09/93	08315HA
FS2040	93.16834 HG	CVAA	< 0.1		UG/G	8/31/93	
FS2040	93.16834 K	ICPES	2600.	260.	UG/G	9/09/93	08315HA
FS2040	93.16834 MG	ICPES	3200.	320.	UG/G	9/09/93	08315HA
FS2040	93.16834 MN	ICPES	78.	8.	UG/G	9/09/93	08315HA
FS2040	93.16834 NA	ICPES	1100.	110.	UG/G	9/09/93	08315HA
FS2040	93.16834 NI	ICPES	9.	0.9	UG/G	9/09/93	08315HA
FS2040	93.16834 PB	ICPES	13.	3.	UG/G	9/09/93	08315HA
FS2040	93.16834 SB	ICPES	< 5.		UG/G	10/19/93	08315HA
FS2040	93.16834 SE	ETVAA	0.4	0.2	UG/G	9/10/93	
FS2040	93.16834 SO4	IC	442.	44.	UG/G	11/19/93	
FS2040	93.16834 TA	ICPMS	< 0.2		UG/G	10/15/93	09025L
FS2040	93.16834 TH	ICPMS	6.	1.	UG/G	10/15/93	09025L
FS2040	93.16834 TL	ICPMS	0.4	0.2	UG/G	10/15/93	09025L
FS2040	93.16834 U	ICPMS	0.7	0.2	UG/G	10/15/93	09025L
FS2040	93.16834 V	ICPES	20.	2.	UG/G	9/09/93	08315HA
FS2040	93.16834 ZN	ICPES	37.	4.	UG/G	9/09/93	08315HA
FS2041	93.16835 AL	ICPES	24000.	2400.	UG/G	9/24/93	
FS2041	93.16835 AS	ETVAA	7.3	1.5	UG/G	9/10/93	
FS2041	93.16835 BA	ICPES	350.	35.	UG/G	9/24/93	
FS2041	93.16835 BE	ICPES	1.9	0.2	UG/G	9/24/93	
FS2041	93.16835 CA	ICPES	2600.	260.	UG/G	9/24/93	
FS2041	93.16835 CD	ICPES	3.	0.7	UG/G	9/24/93	
FS2041	93.16835 CL	IC	12.5	1.3	UG/G	9/10/93	
FS2041	93.16835 CO	ICPES	8.	1.	UG/G	9/24/93	
FS2041	93.16835 CR	ICPES	12.	1.	UG/G	9/24/93	
FS2041	93.16835 CU	ICPES	9.	0.9	UG/G	9/24/93	
FS2041	93.16835 FE	ICPES	17000.	1700.	UG/G	9/24/93	
FS2041	93.16835 HG	CVAA	< 0.1		UG/G	8/31/93	
FS2041	93.16835 K	ICPES	2600.	260.	UG/G	9/24/93	
FS2041	93.16835 MG	ICPES	3400.	340.	UG/G	9/24/93	
FS2041	93.16835 MN	ICPES	270.	27.	UG/G	9/24/93	
FS2041	93.16835 NA	ICPES	250.	25.	UG/G	9/24/93	
FS2041	93.16835 NI	ICPES	12.	1.	UG/G	9/24/93	
FS2041	93.16835 PB	ICPES	14.	1.	UG/G	9/24/93	
FS2041	93.16835 SB	ICPES	< 5.		UG/G	10/19/93	08315HA
FS2041	93.16835 SE	ETVAA	0.6	0.2	UG/G	9/10/93	
FS2041	93.16835 SO4	IC	61.	6.1	UG/G	11/19/93	
FS2041	93.16835 TA	ICPMS	< 0.2		UG/G	10/15/93	09025L
FS2041	93.16835 TH	ICPMS	9.	0.4	UG/G	10/15/93	09025L
FS2041	93.16835 TL	ICPMS	0.4	0.2	UG/G	10/15/93	09025L
FS2041	93.16835 U	ICPMS	1.	0.2	UG/G	10/15/93	09025L
FS2041	93.16835 V	ICPES	27.	3.	UG/G	9/24/93	
FS2041	93.16835 ZN	ICPES	30.	3.	UG/G	9/24/93	
FS2042	93.16836 AL	ICPES	7000.	700.	UG/G	9/24/93	
FS2042	93.16836 AS	ETVAA	4.8	1.	UG/G	9/10/93	
FS2042	93.16836 BA	ICPES	100.	10.	UG/G	9/24/93	
FS2042	93.16836 BE	ICPES	0.51	0.05	UG/G	9/24/93	

FS2042	93.16836	CA	ICPES	1200.	120.	UG/G	9/24/93	
FS2042	93.16836	CD	ICPES	1.2	0.8	UG/G	9/24/93	
FS2042	93.16836	CL	IC	14.	1.4	UG/G	9/10/93	
FS2042	93.16836	CO	ICPES	15.	2.	UG/G	9/24/93	
FS2042	93.16836	CR	ICPES	8.3	0.8	UG/G	9/24/93	
FS2042	93.16836	CU	ICPES	3.2	0.3	UG/G	9/24/93	
FS2042	93.16836	FE	ICPES	11000.	1100.	UG/G	9/24/93	
FS2042	93.16836	HG	CVAA	< 0.1		UG/G	8/31/93	
FS2042	93.16836	K	ICPES	1300.	130.	UG/G	9/24/93	
FS2042	93.16836	MG	ICPES	1300.	130.	UG/G	9/24/93	
FS2042	93.16836	MN	ICPES	630.	63.	UG/G	9/24/93	
FS2042	93.16836	NA	ICPES	170.	17.	UG/G	9/24/93	
FS2042	93.16836	NI	ICPES	8.3	0.8	UG/G	9/24/93	
FS2042	93.16836	PB	ICPES	17.	5.	UG/G	9/24/93	
FS2042	93.16836	SB	ICPES	< 5.		UG/G	10/19/93	
FS2042	93.16836	SE	ETVAA	< 0.2		UG/G	9/10/93	
FS2042	93.16836	SO4	IC	27.	2.7	UG/G	11/19/93	
FS2042	93.16836	TA	ICPMS	< 0.2		UG/G	10/15/93	09025L
FS2042	93.16836	TH	ICPMS	5.	0.4	UG/G	10/15/93	09025L
FS2042	93.16836	TL	ICPMS	< 0.2		UG/G	10/15/93	09025L
FS2042	93.16836	U	ICPMS	1.	0.2	UG/G	10/15/93	09025L
FS2042	93.16836	V	ICPES	27.	3.	UG/G	9/24/93	
FS2042	93.16836	ZN	ICPES	16.	2.	UG/G	9/24/93	
FS2043	93.16837	AL	ICPES	33000.	3300.	UG/G	9/24/93	
FS2043	93.16837	AS	ETVAA	8.3	1.7	UG/G	9/10/93	
FS2043	93.16837	BA	ICPES	340.	34.	UG/G	9/24/93	
FS2043	93.16837	BE	ICPES	2.2	0.2	UG/G	9/24/93	
FS2043	93.16837	CA	ICPES	5300.	530.	UG/G	9/24/93	
FS2043	93.16837	CD	ICPES	< 2.		UG/G	9/24/93	
FS2043	93.16837	CL	IC	109.	11.	UG/G	9/10/93	
FS2043	93.16837	CO	ICPES	8.	0.8	UG/G	9/24/93	
FS2043	93.16837	CR	ICPES	16.	2.	UG/G	9/24/93	
FS2043	93.16837	CU	ICPES	10.	1.	UG/G	9/24/93	
FS2043	93.16837	FE	ICPES	22000.	2200.	UG/G	9/24/93	
FS2043	93.16837	HG	CVAA	< 0.1		UG/G	8/31/93	
FS2043	93.16837	K	ICPES	3000.	300.	UG/G	9/24/93	
FS2043	93.16837	MG	ICPES	5000.	500.	UG/G	9/24/93	
FS2043	93.16837	MN	ICPES	93.	9.	UG/G	9/24/93	
FS2043	93.16837	NA	ICPES	670.	67.	UG/G	9/24/93	
FS2043	93.16837	NI	ICPES	17.	2.	UG/G	9/24/93	
FS2043	93.16837	PB	ICPES	20.	2.	UG/G	9/24/93	
FS2043	93.16837	SB	ICPES	< 5.		UG/G	10/19/93	
FS2043	93.16837	SE	ETVAA	0.9	0.2	UG/G	9/10/93	
FS2043	93.16837	SO4	IC	212.	21.	UG/G	11/19/93	
FS2043	93.16837	TA	ICPMS	< 0.2		UG/G	10/15/93	09025L
FS2043	93.16837	TH	ICPMS	7.	1.	UG/G	10/15/93	09025L
FS2043	93.16837	TL	ICPMS	0.6	0.2	UG/G	10/15/93	09025L
FS2043	93.16837	U	ICPMS	0.6	0.2	UG/G	10/15/93	09025L
FS2043	93.16837	V	ICPES	24.	2.	UG/G	9/24/93	
FS2043	93.16837	ZN	ICPES	44.	4.	UG/G	9/24/93	
FS2044	93.16838	AL	ICPES	25000.	2500.	UG/G	9/24/93	
FS2044	93.16838	AS	ETVAA	6.1	1.2	UG/G	9/10/93	
FS2044	93.16838	BA	ICPES	160.	1.	UG/G	9/24/93	
FS2044	93.16838	BE	ICPES	1.4	0.1	UG/G	9/24/93	
FS2044	93.16838	CA	ICPES	2700.	270.	UG/G	9/24/93	
FS2044	93.16838	CD	ICPES	< 2.		UG/G	9/24/93	
FS2044	93.16838	CL	IC	13.7	1.4	UG/G	9/10/93	
FS2044	93.16838	CO	ICPES	8.8	0.9	UG/G	9/24/93	
FS2044	93.16838	CR	ICPES	19.	2.	UG/G	9/24/93	
FS2044	93.16838	CU	ICPES	11.	1.	UG/G	9/24/93	

FS2044	93.16838	FE	ICPES	22000.	2200.	UG/G	9/24/93	
FS2044	93.16838	HG	CVAA	< 0.1		UG/G	8/31/93	
FS2044	93.16838	K	ICPES	2200.	220.	UG/G	9/24/93	
FS2044	93.16838	MG	ICPES	3700.	370.	UG/G	9/24/93	
FS2044	93.16838	MN	ICPES	350.	35.	UG/G	9/24/93	
FS2044	93.16838	NA	ICPES	280.	28.	UG/G	9/24/93	
FS2044	93.16838	NI	ICPES	13.	2.	UG/G	9/24/93	
FS2044	93.16838	PB	ICPES	21.	4.	UG/G	9/24/93	
FS2044	93.16838	SB	ICPES	< 5.		UG/G	10/19/93	
FS2044	93.16838	SE	ETVAA	0.5	0.2	UG/G	9/10/93	
FS2044	93.16838	SO4	IC	22.	2.2	UG/G	11/19/93	
FS2044	93.16838	TA	ICPMS	< 0.2		UG/G	10/15/93	09025L
FS2044	93.16838	TH	ICPMS	8.	1.	UG/G	10/15/93	09025L
FS2044	93.16838	TL	ICPMS	0.5	0.2	UG/G	10/15/93	09025L
FS2044	93.16838	U	ICPMS	1.	0.2	UG/G	10/15/93	09025L
FS2044	93.16838	V	ICPES	40.	4.	UG/G	9/24/93	
FS2044	93.16838	ZN	ICPES	33.	3.	UG/G	9/24/93	
FS2045	93.16839	AL	ICPES	9200.	920.	UG/G	9/24/93	
FS2045	93.16839	AS	ETVAA	5.4	1.1	UG/G	9/10/93	
FS2045	93.16839	BA	ICPES	100.	10.	UG/G	9/24/93	
FS2045	93.16839	BE	ICPES	0.75	0.08	UG/G	9/24/93	
FS2045	93.16839	CA	ICPES	1800.	180.	UG/G	9/24/93	
FS2045	93.16839	CD	ICPES	< 2.		UG/G	9/24/93	
FS2045	93.16839	CL	IC	14.8	1.5	UG/G	9/10/93	
FS2045	93.16839	CO	ICPES	21.	2.	UG/G	9/24/93	
FS2045	93.16839	CR	ICPES	11.	1.	UG/G	9/24/93	
FS2045	93.16839	CU	ICPES	5.	0.5	UG/G	9/24/93	
FS2045	93.16839	FE	ICPES	12000.	1200.	UG/G	9/24/93	
FS2045	93.16839	HG	CVAA	< 0.1		UG/G	8/31/93	
FS2045	93.16839	K	ICPES	1700.	170.	UG/G	9/24/93	
FS2045	93.16839	MG	ICPES	1700.	170.	UG/G	9/24/93	
FS2045	93.16839	MN	ICPES	550.	55.	UG/G	9/24/93	
FS2045	93.16839	NA	ICPES	180.	18.	UG/G	9/24/93	
FS2045	93.16839	NI	ICPES	7.5	0.8	UG/G	9/24/93	
FS2045	93.16839	PB	ICPES	18.	2.	UG/G	9/24/93	
FS2045	93.16839	SB	ICPES	< 5.		UG/G	10/19/93	
FS2045	93.16839	SE	ETVAA	< 0.2		UG/G	9/10/93	
FS2045	93.16839	SO4	IC	30.	3.	UG/G	11/19/93	
FS2045	93.16839	TA	ICPMS	< 0.2		UG/G	10/15/93	09025L
FS2045	93.16839	TH	ICPMS	7.	0.4	UG/G	10/15/93	09025L
FS2045	93.16839	TL	ICPMS	< 0.2		UG/G	10/15/93	09025L
FS2045	93.16839	U	ICPMS	1.	0.2	UG/G	10/15/93	09025L
FS2045	93.16839	V	ICPES	28.	3.	UG/G	9/24/93	
FS2045	93.16839	ZN	ICPES	21.	2.	UG/G	9/24/93	
FS2046	93.16840	AL	ICPES	61000.	6100.	UG/G	9/24/93	
FS2046	93.16840	AS	ETVAA	11.2	2.2	UG/G	9/10/93	
FS2046	93.16840	BA	ICPES	320.	32.	UG/G	9/24/93	
FS2046	93.16840	BE	ICPES	4.	0.4	UG/G	9/24/93	
FS2046	93.16840	CA	ICPES	14000.	1400.	UG/G	9/24/93	
FS2046	93.16840	CD	ICPES	2.7	0.3	UG/G	9/24/93	
FS2046	93.16840	CL	IC	53.4	5.3	UG/G	9/10/93	
FS2046	93.16840	CO	ICPES	11.	1.	UG/G	9/24/93	
FS2046	93.16840	CR	ICPES	37.	4.	UG/G	9/24/93	
FS2046	93.16840	CU	ICPES	16.	2.	UG/G	9/24/93	
FS2046	93.16840	FE	ICPES	36000.	3600.	UG/G	9/24/93	
FS2046	93.16840	HG	CVAA	< 0.1		UG/G	8/31/93	
FS2046	93.16840	K	ICPES	6800.	680.	UG/G	9/24/93	
FS2046	93.16840	MG	ICPES	10000.	1000.	UG/G	9/24/93	
FS2046	93.16840	MN	ICPES	290.	29.	UG/G	9/24/93	
FS2046	93.16840	NA	ICPES	1800.	180.	UG/G	9/24/93	

FS2046	93.16840	NI	ICPES	28.	3.	UG/G	9/24/93	
FS2046	93.16840	PB	ICPES	30.	3.	UG/G	9/24/93	
FS2046	93.16840	SB	ICPES	< 5.		UG/G	10/19/93	
FS2046	93.16840	SE	ETVAA	1.	0.2	UG/G	9/10/93	
FS2046	93.16840	SO4	IC	199.	20.	UG/G	11/19/93	
FS2046	93.16840	TA	ICPMS	< 0.2		UG/G	10/15/93	09025L
FS2046	93.16840	TH	ICPMS	11.	1.	UG/G	10/15/93	09025L
FS2046	93.16840	TL	ICPMS	0.6	0.2	UG/G	10/15/93	09025L
FS2046	93.16840	U	ICPMS	1.	0.2	UG/G	10/15/93	09025L
FS2046	93.16840	V	ICPES	56.	6.	UG/G	9/24/93	
FS2046	93.16840	ZN	ICPES	75.	7.	UG/G	9/24/93	
FS2048	93.16841	AL	ICPES	32000.	3200.	UG/G	9/29/93	
FS2048	93.16841	AS	ETVAA	4.7	0.9	UG/G	9/10/93	
FS2048	93.16841	BA	ICPES	300.	30.	UG/G	9/29/93	
FS2048	93.16841	BE	ICPES	2.	0.2	UG/G	9/29/93	
FS2048	93.16841	CA	ICPES	2900.	290.	UG/G	9/29/93	
FS2048	93.16841	CD	ICPES	1.	1.	UG/G	9/29/93	
FS2048	93.16841	CL	IC	26.6	2.7	UG/G	9/10/93	
FS2048	93.16841	CO	ICPES	15.	2.	UG/G	9/29/93	
FS2048	93.16841	CR	ICPES	17.	2.	UG/G	9/29/93	
FS2048	93.16841	CU	ICPES	7.7	0.8	UG/G	9/29/93	
FS2048	93.16841	FE	ICPES	20000.	2000.	UG/G	9/29/93	
FS2048	93.16841	HG	CVAA	< 0.1		UG/G	8/31/93	
FS2048	93.16841	K	ICPES	3100.	310.	UG/G	9/29/93	
FS2048	93.16841	MG	ICPES	4000.	400.	UG/G	9/29/93	
FS2048	93.16841	MN	ICPES	260.	26.	UG/G	9/29/93	
FS2048	93.16841	NA	ICPES	630.	63.	UG/G	9/29/93	
FS2048	93.16841	NI	ICPES	14.	1.	UG/G	9/29/93	
FS2048	93.16841	PB	ICPES	19.	5.	UG/G	9/29/93	
FS2048	93.16841	SB	ICPES	< 5.		UG/G	10/19/93	
FS2048	93.16841	SE	ETVAA	0.6	0.2	UG/G	9/10/93	
FS2048	93.16841	SO4	IC	65.	6.5	UG/G	11/19/93	
FS2048	93.16841	TA	ICPMS	< 0.2		UG/G	10/15/93	09025L
FS2048	93.16841	TH	ICPMS	7.	1.	UG/G	10/15/93	09025L
FS2048	93.16841	TL	ICPMS	0.4	0.2	UG/G	10/15/93	09025L
FS2048	93.16841	U	ICPMS	0.9	0.2	UG/G	10/15/93	09025L
FS2048	93.16841	V	ICPES	32.	3.	UG/G	9/29/93	
FS2048	93.16841	ZN	ICPES	35.	4.	UG/G	9/29/93	
FS2049	93.16842	AL	ICPES	32000.	3200.	UG/G	9/29/93	
FS2049	93.16842	AS	ETVAA	5.1	1.	UG/G	9/10/93	
FS2049	93.16842	BA	ICPES	270.	27.	UG/G	9/29/93	
FS2049	93.16842	BE	ICPES	2.	0.2	UG/G	9/29/93	
FS2049	93.16842	CA	ICPES	2800.	280.	UG/G	9/29/93	
FS2049	93.16842	CD	ICPES	3.6	0.8	UG/G	9/29/93	
FS2049	93.16842	CL	IC	12.6	1.3	UG/G	9/10/93	
FS2049	93.16842	CO	ICPES	9.	1.	UG/G	9/29/93	
FS2049	93.16842	CR	ICPES	17.	2.	UG/G	9/29/93	
FS2049	93.16842	CU	ICPES	9.4	0.9	UG/G	9/29/93	
FS2049	93.16842	FE	ICPES	20000.	2000.	UG/G	9/29/93	
FS2049	93.16842	HG	CVAA	< 0.1		UG/G	8/31/93	
FS2049	93.16842	K	ICPES	3000.	300.	UG/G	9/29/93	
FS2049	93.16842	MG	ICPES	3800.	380.	UG/G	9/29/93	
FS2049	93.16842	MN	ICPES	280.	28.	UG/G	9/29/93	
FS2049	93.16842	NA	ICPES	280.	28.	UG/G	9/29/93	
FS2049	93.16842	NI	ICPES	16.	2.	UG/G	9/29/93	
FS2049	93.16842	PB	ICPES	20.	2.	UG/G	9/29/93	
FS2049	93.16842	SB	ICPES	< 5.		UG/G	10/19/93	
FS2049	93.16842	SE	ETVAA	0.6	0.2	UG/G	9/10/93	
FS2049	93.16842	SO4	IC	45.	4.5	UG/G	11/19/93	
FS2049	93.16842	TA	ICPMS	< 0.2		UG/G	10/15/93	09025L

FS2049	93.16842	TH	ICPMS	8.	1.	UG/G	10/15/93	09025L
FS2049	93.16842	TL	ICPMS	0.2	0.2	UG/G	10/15/93	09025L
FS2049	93.16842	U	ICPMS	1.	0.2	UG/G	10/15/93	09025L
FS2049	93.16842	V	ICPES	34.	3.	UG/G	9/29/93	
FS2049	93.16842	ZN	ICPES	37.	4.	UG/G	9/29/93	
FS2050	93.16843	AL	ICPES	21000.	2100.	UG/G	9/29/93	
FS2050	93.16843	AS	ETVAA	6.5	1.3	UG/G	9/10/93	
FS2050	93.16843	BA	ICPES	180.	18.	UG/G	9/29/93	
FS2050	93.16843	BE	ICPES	1.3	0.1	UG/G	9/29/93	
FS2050	93.16843	CA	ICPES	6000.	600.	UG/G	9/29/93	
FS2050	93.16843	CD	ICPES	2.	1.	UG/G	9/29/93	
FS2050	93.16843	CL	IC	18.1	1.8	UG/G	9/10/93	
FS2050	93.16843	CO	ICPES	23.	2.	UG/G	9/29/93	
FS2050	93.16843	CR	ICPES	17.	2.	UG/G	9/29/93	
FS2050	93.16843	CU	ICPES	10.	1.	UG/G	9/29/93	
FS2050	93.16843	FE	ICPES	18000.	1800.	UG/G	9/29/93	
FS2050	93.16843	HG	CVAA	< 0.1		UG/G	8/31/93	
FS2050	93.16843	K	ICPES	2500.	250.	UG/G	9/29/93	
FS2050	93.16843	MG	ICPES	3300.	330.	UG/G	9/29/93	
FS2050	93.16843	MN	ICPES	430.	43.	UG/G	9/29/93	
FS2050	93.16843	NA	ICPES	280.	28.	UG/G	9/29/93	
FS2050	93.16843	NI	ICPES	12.	1.	UG/G	9/29/93	
FS2050	93.16843	PB	ICPES	16.	2.	UG/G	9/29/93	
FS2050	93.16843	SB	ICPES	< 5.		UG/G	10/19/93	
FS2050	93.16843	SE	ETVAA	0.3	0.2	UG/G	9/10/93	
FS2050	93.16843	SO4	IC	32.	3.2	UG/G	11/19/93	
FS2050	93.16843	TA	ICPMS	< 0.2		UG/G	10/15/93	09025L
FS2050	93.16843	TH	ICPMS	7.	1.	UG/G	10/15/93	09025L
FS2050	93.16843	TL	ICPMS	0.4	0.2	UG/G	10/15/93	09025L
FS2050	93.16843	U	ICPMS	1.	0.2	UG/G	10/15/93	09025L
FS2050	93.16843	V	ICPES	40.	4.	UG/G	9/29/93	
FS2050	93.16843	ZN	ICPES	27.	3.	UG/G	9/29/93	
FS2051	93.16844	AL	ICPES	48000.	4800.	UG/G	9/29/93	
FS2051	93.16844	AS	ETVAA	3.6	0.7	UG/G	9/10/93	
FS2051	93.16844	BA	ICPES	300.	30.	UG/G	9/29/93	
FS2051	93.16844	BE	ICPES	2.6	0.3	UG/G	9/29/93	
FS2051	93.16844	CA	ICPES	3700.	370.	UG/G	9/29/93	
FS2051	93.16844	CD	ICPES	< 2.		UG/G	9/29/93	
FS2051	93.16844	CL	IC	22.1	2.2	UG/G	9/10/93	
FS2051	93.16844	CO	ICPES	11.	1.	UG/G	9/29/93	
FS2051	93.16844	CR	ICPES	23.	2.	UG/G	9/29/93	
FS2051	93.16844	CU	ICPES	12.	1.	UG/G	9/29/93	
FS2051	93.16844	FE	ICPES	26000.	2600.	UG/G	9/29/93	
FS2051	93.16844	HG	CVAA	< 0.1		UG/G	8/31/93	
FS2051	93.16844	K	ICPES	4300.	430.	UG/G	9/29/93	
FS2051	93.16844	MG	ICPES	5300.	530.	UG/G	9/29/93	
FS2051	93.16844	MN	ICPES	300.	30.	UG/G	9/29/93	
FS2051	93.16844	NA	ICPES	330.	33.	UG/G	9/29/93	
FS2051	93.16844	NI	ICPES	19.	2.	UG/G	9/29/93	
FS2051	93.16844	PB	ICPES	22.	9.	UG/G	9/29/93	
FS2051	93.16844	SB	ICPES	< 5.		UG/G	10/19/93	
FS2051	93.16844	SE	ETVAA	0.3	0.2	UG/G	9/10/93	
FS2051	93.16844	SO4	IC	57.	6.	UG/G	11/19/93	
FS2051	93.16844	TA	ICPMS	< 0.2		UG/G	10/15/93	09025L
FS2051	93.16844	TH	ICPMS	4.	0.5	UG/G	10/15/93	09025L
FS2051	93.16844	TL	ICPMS	< 0.2		UG/G	10/15/93	09025L
FS2051	93.16844	U	ICPMS	0.7	0.2	UG/G	10/15/93	09025L
FS2051	93.16844	V	ICPES	42.	4.	UG/G	9/29/93	
FS2051	93.16844	ZN	ICPES	50.	5.	UG/G	9/29/93	
FS2052	93.16845	AL	ICPES	9500.	950.	UG/G	9/29/93	

FS2052	93.16845	AS	ETVAA	5.3	1.1	UG/G	9/10/93	
FS2052	93.16845	BA	ICPES	100.	10.	UG/G	9/29/93	
FS2052	93.16845	BE	ICPES	0.77	0.08	UG/G	9/29/93	
FS2052	93.16845	CA	ICPES	1300.	130.	UG/G	9/29/93	
FS2052	93.16845	CD	ICPES	1.4	0.8	UG/G	9/29/93	
FS2052	93.16845	CL	IC	14.3	1.4	UG/G	9/10/93	
FS2052	93.16845	CO	ICPES	27.	3.	UG/G	9/29/93	
FS2052	93.16845	CR	ICPES	12.	1.	UG/G	9/29/93	
FS2052	93.16845	CU	ICPES	3.	0.3	UG/G	9/29/93	
FS2052	93.16845	FE	ICPES	13000.	1300.	UG/G	9/29/93	
FS2052	93.16845	HG	CVAA	< 0.1		UG/G	8/31/93	
FS2052	93.16845	K	ICPES	1400.	140.	UG/G	9/29/93	
FS2052	93.16845	MG	ICPES	1500.	150.	UG/G	9/29/93	
FS2052	93.16845	MN	ICPES	590.	59.	UG/G	9/29/93	
FS2052	93.16845	NA	ICPES	260.	26.	UG/G	9/29/93	
FS2052	93.16845	NI	ICPES	7.	3.	UG/G	9/29/93	
FS2052	93.16845	PB	ICPES	18.	4.	UG/G	9/29/93	
FS2052	93.16845	SB	ICPES	< 5.		UG/G	10/19/93	
FS2052	93.16845	SE	ETVAA	< 0.2		UG/G	9/10/93	
FS2052	93.16845	SO4	IC	44.	4.4	UG/G	11/19/93	
FS2052	93.16845	TA	ICPMS	< 0.2		UG/G	10/15/93	09025L
FS2052	93.16845	TH	ICPMS	6.	0.4	UG/G	10/15/93	09025L
FS2052	93.16845	TL	ICPMS	0.2	0.2	UG/G	10/15/93	09025L
FS2052	93.16845	U	ICPMS	1.	0.2	UG/G	10/15/93	09025L
FS2052	93.16845	V	ICPES	35.	4.	UG/G	9/29/93	
FS2052	93.16845	ZN	ICPES	14.	1.	UG/G	9/29/93	
FS2053	93.16846	AL	ICPES	15000.	1500.	UG/G	9/29/93	
FS2053	93.16846	AS	ETVAA	3.9	0.8	UG/G	9/10/93	
FS2053	93.16846	BA	ICPES	130.	13.	UG/G	9/29/93	
FS2053	93.16846	BE	ICPES	1.	0.1	UG/G	9/29/93	
FS2053	93.16846	CA	ICPES	2200.	220.	UG/G	9/29/93	
FS2053	93.16846	CD	ICPES	< 0.4		UG/G	9/29/93	
FS2053	93.16846	CL	IC	12.9	1.3	UG/G	9/10/93	
FS2053	93.16846	CO	ICPES	15.	2.	UG/G	9/29/93	
FS2053	93.16846	CR	ICPES	16.	2.	UG/G	9/29/93	
FS2053	93.16846	CU	ICPES	8.	0.8	UG/G	9/29/93	
FS2053	93.16846	FE	ICPES	16000.	1600.	UG/G	9/29/93	
FS2053	93.16846	HG	CVAA	< 0.1		UG/G	8/31/93	
FS2053	93.16846	K	ICPES	2500.	250.	UG/G	9/29/93	
FS2053	93.16846	MG	ICPES	2800.	280.	UG/G	9/29/93	
FS2053	93.16846	MN	ICPES	500.	500.	UG/G	9/29/93	
FS2053	93.16846	NA	ICPES	270.	27.	UG/G	9/29/93	
FS2053	93.16846	NI	ICPES	12.	3.	UG/G	9/29/93	
FS2053	93.16846	PB	ICPES	16.	2.	UG/G	9/29/93	
FS2053	93.16846	SB	ICPES	< 5.		UG/G	10/19/93	09025L
FS2053	93.16846	SE	ETVAA	< 0.2		UG/G	9/10/93	
FS2053	93.16846	SO4	IC	30.	3.	UG/G	11/19/93	
FS2053	93.16846	TA	ICPMS	< 0.2		UG/G	10/15/93	09025L
FS2053	93.16846	TH	ICPMS	7.	1.	UG/G	10/15/93	09025L
FS2053	93.16846	TL	ICPMS	0.2	0.2	UG/G	10/15/93	09025L
FS2053	93.16846	U	ICPMS	1.	0.2	UG/G	10/15/93	09025L
FS2053	93.16846	V	ICPES	35.	4.	UG/G	9/29/93	
FS2053	93.16846	ZN	ICPES	33.	3.	UG/G	9/29/93	
FS2054	93.16847	AL	ICPES	23000.	2300.	UG/G	9/24/93	
FS2054	93.16847	AS	ETVAA	5.2	1.	UG/G	9/10/93	
FS2054	93.16847	BA	ICPES	190.	19.	UG/G	9/24/93	
FS2054	93.16847	BE	ICPES	1.2	0.1	UG/G	9/24/93	
FS2054	93.16847	CA	ICPES	3000.	300.	UG/G	9/24/93	
FS2054	93.16847	CD	ICPES	< 0.4		UG/G	9/24/93	
FS2054	93.16847	CL	IC	18.6	1.9	UG/G	9/10/93	

FS2054	93.16847	CO	ICPES	12.	1.	UG/G	9/24/93	
FS2054	93.16847	CR	ICPES	13.	1.	UG/G	9/24/93	
FS2054	93.16847	CU	ICPES	6.	0.6	UG/G	9/24/93	
FS2054	93.16847	FE	ICPES	14000.	1400.	UG/G	9/24/93	
FS2054	93.16847	HG	CVAA	< 0.1		UG/G	8/31/93	
FS2054	93.16847	K	ICPES	2700.	270.	UG/G	9/24/93	
FS2054	93.16847	MG	ICPES	2600.	260.	UG/G	9/24/93	
FS2054	93.16847	MN	ICPES	300.	30.	UG/G	9/24/93	
FS2054	93.16847	NA	ICPES	660.	66.	UG/G	9/24/93	
FS2054	93.16847	NI	ICPES	9.	0.9	UG/G	9/24/93	
FS2054	93.16847	PB	ICPES	37.	4.	UG/G	9/24/93	
FS2054	93.16847	SB	ICPES	< 5.		UG/G	10/19/93	09025L
FS2054	93.16847	SE	ETVAA	< 0.2		UG/G	9/10/93	
FS2054	93.16847	SO4	IC	44.	4.4	UG/G	11/19/93	
FS2054	93.16847	TA	ICPMS	< 0.2		UG/G	10/15/93	09025L
FS2054	93.16847	TH	ICPMS	7.	0.5	UG/G	10/15/93	09025L
FS2054	93.16847	TL	ICPMS	0.2	0.2	UG/G	10/15/93	09025L
FS2054	93.16847	U	ICPMS	2.	0.2	UG/G	10/15/93	09025L
FS2054	93.16847	V	ICPES	29.	3.	UG/G	9/24/93	
FS2054	93.16847	ZN	ICPES	40.	4.	UG/G	9/24/93	
FS2055	93.16848	AL	ICPES	11000.	1100.	UG/G	9/24/93	
FS2055	93.16848	AS	ETVAA	4.6	0.9	UG/G	9/10/93	
FS2055	93.16848	BA	ICPES	140.	14.	UG/G	9/24/93	
FS2055	93.16848	BE	ICPES	0.7	0.07	UG/G	9/24/93	
FS2055	93.16848	CA	ICPES	3100.	310.	UG/G	9/24/93	
FS2055	93.16848	CD	ICPES	0.5	0.1	UG/G	9/24/93	
FS2055	93.16848	CL	IC	18.9	1.9	UG/G	9/10/93	
FS2055	93.16848	CO	ICPES	34.	3.	UG/G	9/24/93	
FS2055	93.16848	CR	ICPES	10.	1.	UG/G	9/24/93	
FS2055	93.16848	CU	ICPES	9.4	0.9	UG/G	9/24/93	
FS2055	93.16848	FE	ICPES	11000.	1100.	UG/G	9/24/93	
FS2055	93.16848	HG	CVAA	< 0.1		UG/G	8/31/93	
FS2055	93.16848	K	ICPES	1900.	190.	UG/G	9/24/93	
FS2055	93.16848	MG	ICPES	1800.	180.	UG/G	9/24/93	
FS2055	93.16848	MN	ICPES	450.	45.	UG/G	9/24/93	
FS2055	93.16848	NA	ICPES	200.	20.	UG/G	9/24/93	
FS2055	93.16848	NI	ICPES	5.5	0.6	UG/G	9/24/93	
FS2055	93.16848	PB	ICPES	26.	5.	UG/G	9/24/93	
FS2055	93.16848	SB	ICPES	< 5.		UG/G	10/19/93	
FS2055	93.16848	SE	ETVAA	< 0.2		UG/G	9/10/93	
FS2055	93.16848	SO4	IC	60.	6.	UG/G	11/19/93	
FS2055	93.16848	TA	ICPMS	< 0.2		UG/G	10/15/93	09025L
FS2055	93.16848	TH	ICPMS	5.	0.2	UG/G	10/15/93	09025L
FS2055	93.16848	TL	ICPMS	0.2	0.2	UG/G	10/15/93	09025L
FS2055	93.16848	U	ICPMS	2.	0.2	UG/G	10/15/93	09025L
FS2055	93.16848	V	ICPES	25.	3.	UG/G	9/24/93	
FS2055	93.16848	ZN	ICPES	31.	3.	UG/G	9/24/93	
FS2056	93.16849	AL	ICPES	43000.	4300.	UG/G	9/24/93	
FS2056	93.16849	AS	ETVAA	7.3	1.5	UG/G	9/10/93	
FS2056	93.16849	BA	ICPES	130.	13.	UG/G	9/24/93	
FS2056	93.16849	BE	ICPES	2.	0.2	UG/G	9/24/93	
FS2056	93.16849	CA	ICPES	4500.	450.	UG/G	9/24/93	
FS2056	93.16849	CD	ICPES	< 0.4		UG/G	9/24/93	
FS2056	93.16849	CL	IC	27.3	2.7	UG/G	9/10/93	
FS2056	93.16849	CO	ICPES	10.	1.	UG/G	9/24/93	
FS2056	93.16849	CR	ICPES	26.	3.	UG/G	9/24/93	
FS2056	93.16849	CU	ICPES	9.	0.9	UG/G	9/24/93	
FS2056	93.16849	FE	ICPES	27000.	2700.	UG/G	9/24/93	
FS2056	93.16849	HG	CVAA	< 0.1		UG/G	8/31/93	
FS2056	93.16849	K	ICPES	4000.	400.	UG/G	9/24/93	

FS2056	93.16849	MG	ICPES	5500.	550.	UG/G	9/24/93	
FS2056	93.16849	MN	ICPES	180.	18.	UG/G	9/24/93	
FS2056	93.16849	NA	ICPES	350.	35.	UG/G	9/24/93	
FS2056	93.16849	NI	ICPES	19.	2.	UG/G	9/24/93	
FS2056	93.16849	PB	ICPES	25.	3.	UG/G	9/24/93	
FS2056	93.16849	SB	ICPES	< 5.		UG/G	10/19/93	
FS2056	93.16849	SE	ETVAA	0.7	0.2	UG/G	9/10/93	
FS2056	93.16849	SO4	IC	35.	3.5	UG/G	11/19/93	
FS2056	93.16849	TA	ICPMS	< 0.2		UG/G	10/15/93	09025L
FS2056	93.16849	TH	ICPMS	8.	1.	UG/G	10/15/93	09025L
FS2056	93.16849	TL	ICPMS	0.7	0.2	UG/G	10/15/93	09025L
FS2056	93.16849	U	ICPMS	1.	0.2	UG/G	10/15/93	09025L
FS2056	93.16849	V	ICPES	55.	6.	UG/G	9/24/93	
FS2056	93.16849	ZN	ICPES	55.	6.	UG/G	9/24/93	
FS2057	93.16850	AL	ICPES	25000.	2500.	UG/G	9/24/93	
FS2057	93.16850	AS	ETVAA	4.9	1.	UG/G	9/10/93	
FS2057	93.16850	BA	ICPES	370.	37.	UG/G	9/24/93	
FS2057	93.16850	BE	ICPES	1.3	0.1	UG/G	9/24/93	
FS2057	93.16850	CA	ICPES	9700.	970.	UG/G	9/24/93	
FS2057	93.16850	CD	ICPES	0.6	0.3	UG/G	9/24/93	
FS2057	93.16850	CL	IC	39.1	3.9	UG/G	9/10/93	
FS2057	93.16850	CO	ICPES	15.	2.	UG/G	9/24/93	
FS2057	93.16850	CR	ICPES	18.	2.	UG/G	9/24/93	
FS2057	93.16850	CU	ICPES	8.	0.8	UG/G	9/24/93	
FS2057	93.16850	FE	ICPES	18000.	1800.	UG/G	9/24/93	
FS2057	93.16850	HG	CVAA	< 0.1		UG/G	8/31/93	
FS2057	93.16850	K	ICPES	3300.	330.	UG/G	9/24/93	
FS2057	93.16850	MG	ICPES	4400.	440.	UG/G	9/24/93	
FS2057	93.16850	MN	ICPES	490.	49.	UG/G	9/24/93	
FS2057	93.16850	NA	ICPES	570.	57.	UG/G	9/24/93	
FS2057	93.16850	NI	ICPES	13.	1.	UG/G	9/24/93	
FS2057	93.16850	PB	ICPES	17.	5.	UG/G	9/24/93	
FS2057	93.16850	SB	ICPES	< 5.		UG/G	10/19/93	
FS2057	93.16850	SE	ETVAA	< 0.2		UG/G	9/10/93	
FS2057	93.16850	SO4	IC	74.	7.4	UG/G	11/19/93	
FS2057	93.16850	TA	ICPMS	< 0.2		UG/G	10/15/93	09025L
FS2057	93.16850	TH	ICPMS	8.	1.	UG/G	10/15/93	09025L
FS2057	93.16850	TL	ICPMS	0.5	0.2	UG/G	10/15/93	09025L
FS2057	93.16850	U	ICPMS	0.9	0.2	UG/G	10/15/93	09025L
FS2057	93.16850	V	ICPES	40.	4.	UG/G	9/24/93	
FS2057	93.16850	ZN	ICPES	39.	4.	UG/G	9/24/93	
FS2059	93.16851	AL	ICPES	14000.	1400.	UG/G	9/24/93	
FS2059	93.16851	AS	ETVAA	2.9	0.6	UG/G	9/14/93	
FS2059	93.16851	BA	ICPES	30.	3.	UG/G	9/24/93	
FS2059	93.16851	BE	ICPES	0.9	0.09	UG/G	9/24/93	
FS2059	93.16851	CA	ICPES	2000.	200.	UG/G	9/24/93	
FS2059	93.16851	CD	ICPES	< 0.4		UG/G	9/24/93	
FS2059	93.16851	CL	IC	18.2	1.8	UG/G	9/10/93	
FS2059	93.16851	CO	ICPES	9.	0.9	UG/G	9/24/93	
FS2059	93.16851	CR	ICPES	7.3	0.7	UG/G	9/24/93	
FS2059	93.16851	CU	ICPES	1.3	0.1	UG/G	9/24/93	
FS2059	93.16851	FE	ICPES	13000.	1300.	UG/G	9/24/93	
FS2059	93.16851	HG	CVAA	< 0.1		UG/G	8/31/93	
FS2059	93.16851	K	ICPES	1900.	190.	UG/G	9/24/93	
FS2059	93.16851	MG	ICPES	1800.	180.	UG/G	9/24/93	
FS2059	93.16851	MN	ICPES	76.	8.	UG/G	9/24/93	
FS2059	93.16851	NA	ICPES	1200.	120.	UG/G	9/24/93	
FS2059	93.16851	NI	ICPES	6.5	0.6	UG/G	9/24/93	
FS2059	93.16851	PB	ICPES	< 4.		UG/G	9/24/93	
FS2059	93.16851	SB	ICPES	< 5.		UG/G	10/19/93	

FS2059	93.16851 SE	ETVAA	< 0.2		UG/G	9/14/93	
FS2059	93.16851 SO4	IC	25.	2.5	UG/G	11/19/93	
FS2059	93.16851 TA	ICPMS	< 0.2		UG/G	10/15/93	BATCH 09085L
FS2059	93.16851 TH	ICPMS	3.	0.2	UG/G	10/15/93	BATCH 09085L
FS2059	93.16851 TL	ICPMS	< 0.2		UG/G	10/15/93	BATCH 09085L
FS2059	93.16851 U	ICPMS	0.4	0.2	UG/G	10/15/93	BATCH 09085L
FS2059	93.16851 V	ICPES	14.	1.	UG/G	9/24/93	
FS2059	93.16851 ZN	ICPES	31.	3.	UG/G	9/24/93	
FS2060	93.16852 AL	ICPES	33000.	3300.	UG/G	9/24/93	
FS2060	93.16852 AS	ETVAA	6.7	1.3	UG/G	9/14/93	
FS2060	93.16852 BA	ICPES	410.	41.	UG/G	1/10/94	
FS2060	93.16852 BE	ICPES	1.5	0.2	UG/G	1/10/94	
FS2060	93.16852 CA	ICPES	87000.	8700.	UG/G	1/10/94	
FS2060	93.16852 CD	ICPES	< 0.4		UG/G	1/10/94	
FS2060	93.16852 CL	IC	168.	17.	UG/G	9/10/93	
FS2060	93.16852 CO	ICPES	7.2	0.7	UG/G	1/10/94	
FS2060	93.16852 CR	ICPES	15.	2.	UG/G	1/10/94	
FS2060	93.16852 CU	ICPES	6.8	0.7	UG/G	1/10/94	
FS2060	93.16852 FE	ICPES	17000.	1700.	UG/G	1/10/94	
FS2060	93.16852 HG	CVAA	< 0.1		UG/G	8/31/93	
FS2060	93.16852 K	ICPES	4200.	420.	UG/G	1/10/94	
FS2060	93.16852 MG	ICPES	7400.	740.	UG/G	1/10/94	
FS2060	93.16852 MN	ICPES	160.	16.	UG/G	1/10/94	
FS2060	93.16852 NA	ICPES	1600.	1.	60/G	1/10/94	
FS2060	93.16852 NI	ICPES	15.	2.	60/G	1/10/94	
FS2060	93.16852 PB	ICPMS	12.	1.	UG/G	10/15/93	BATCH 09085L
FS2060	93.16852 SB	ICPES	< 5.		UG/G	10/15/93	
FS2060	93.16852 SE	ETVAA	1.7	0.3	UG/G	9/14/93	
FS2060	93.16852 SO4	IC	1.2	0.1	MG/G	11/19/93	
FS2060	93.16852 TA	ICPMS	< 0.2		UG/G	10/19/93	BATCH 09085L
FS2060	93.16852 TH	ICPMS	7.	1.	UG/G	10/15/93	BATCH 09085L
FS2060	93.16852 TL	ICPMS	0.6	0.2	UG/G	10/15/93	BATCH 09085L
FS2060	93.16852 U	ICPMS	1.5	0.5	UG/G	10/15/93	BATCH 09085L
FS2060	93.16852 V	ICPES	29.	3.	UG/G	1/10/94	
FS2060	93.16852 ZN	ICPES	57.	6.	UG/G	1/10/94	
FS2061	93.16853 AL	ICPES	30000.	3000.	UG/G	9/24/93	
FS2061	93.16853 AS	ETVAA	5.2	1.	UG/G	9/14/93	
FS2061	93.16853 BA	ICPES	210.	21.	UG/G	9/24/93	
FS2061	93.16853 BE	ICPES	1.6	0.2	UG/G	9/24/93	
FS2061	93.16853 CA	ICPES	4000.	400.	UG/G	9/24/93	
FS2061	93.16853 CD	ICPES	< 0.4		UG/G	9/24/93	
FS2061	93.16853 CL	IC	13.6	1.4	UG/G	9/10/93	
FS2061	93.16853 CO	ICPES	13.	1.	UG/G	9/24/93	
FS2061	93.16853 CR	ICPES	21.	2.	UG/G	9/24/93	
FS2061	93.16853 CU	ICPES	9.8	0.9	UG/G	9/24/93	
FS2061	93.16853 FE	ICPES	22000.	2200.	UG/G	9/24/93	
FS2061	93.16853 HG	CVAA	< 0.1		UG/G	8/31/93	
FS2061	93.16853 K	ICPES	3800.	380.	UG/G	9/24/93	
FS2061	93.16853 MG	ICPES	5400.	540.	UG/G	9/24/93	
FS2061	93.16853 MN	ICPES	480.	48.	UG/G	9/24/93	
FS2061	93.16853 NA	ICPES	410.	41.	UG/G	9/24/93	
FS2061	93.16853 NI	ICPES	17.	2.	UG/G	9/24/93	
FS2061	93.16853 PB	ICPES	16.	3.	UG/G	9/24/93	
FS2061	93.16853 SB	ICPES	< 5.		UG/G	10/19/93	
FS2061	93.16853 SE	ETVAA	0.5	0.2	UG/G	9/14/93	
FS2061	93.16853 SO4	IC	30.	3.	UG/G	11/19/93	
FS2061	93.16853 TA	ICPMS	< 0.2		UG/G	10/15/93	BATCH 09085L
FS2061	93.16853 TH	ICPMS	9.	1.	UG/G	10/15/93	BATCH 09085L
FS2061	93.16853 TL	ICPMS	0.2	0.2	UG/G	10/15/93	BATCH 09085L
FS2061	93.16853 U	ICPMS	0.9	0.2	UG/G	10/15/93	BATCH 09085L

FS2061	93.16853	V	ICPES	47.	5.	UG/G	9/24/93	
FS2061	93.16853	ZN	ICPES	53.	5.	UG/G	9/24/93	
FS2062	93.16854	AL	ICPES	8000.	800.	UG/G	10/15/93	
FS2062	93.16854	AS	ETVAA	3.5	0.7	UG/G	9/14/93	
FS2062	93.16854	BA	ICPES	270.	27.	UG/G	10/15/93	
FS2062	93.16854	BE	ICPES	0.76	0.08	UG/G	10/15/93	
FS2062	93.16854	CA	ICPES	3200.	320.	UG/G	10/15/93	
FS2062	93.16854	CD	ICPES	< 0.4		UG/G	10/15/93	
FS2062	93.16854	CL	IC	46.2	4.6	UG/G	9/10/93	
FS2062	93.16854	CO	ICPES	9.1	0.9	UG/G	10/15/93	
FS2062	93.16854	CR	ICPES	4.4	0.5	UG/G	10/15/93	
FS2062	93.16854	CU	ICPES	< 0.5		UG/G	10/15/93	
FS2062	93.16854	FE	ICPES	7100.	710.	UG/G	10/15/93	
FS2062	93.16854	HG	CVAA	< 0.1		UG/G	8/31/93	
FS2062	93.16854	K	ICPES	1100.	110.	UG/G	10/15/93	
FS2062	93.16854	MG	ICPES	1600.	160.	UG/G	10/15/93	
FS2062	93.16854	MN	ICPES	54.	5.	UG/G	10/15/93	
FS2062	93.16854	NA	ICPES	500.	50.	UG/G	10/15/93	
FS2062	93.16854	NI	ICPES	4.4	0.4	UG/G	10/15/93	
FS2062	93.16854	PB	ICPMS	8.	1.	UG/G	10/15/93	BATCH 09085L
FS2062	93.16854	SB	ICPES	< 5.		UG/G	10/19/93	09085HA-2
FS2062	93.16854	SE	ETVAA	< 0.2		UG/G	9/14/93	
FS2062	93.16854	SO4	IC	95.	10.	UG/G	11/19/93	
FS2062	93.16854	TA	ICPMS	< 0.2		UG/G	10/15/93	BATCH 09085L
FS2062	93.16854	TH	ICPMS	4.	0.2	UG/G	10/15/93	BATCH 09085L
FS2062	93.16854	TL	ICPMS	0.2	0.2	UG/G	10/15/93	BATCH 09085L
FS2062	93.16854	U	ICPMS	0.4	0.2	UG/G	10/15/93	BATCH 09085L
FS2062	93.16854	V	ICPES	9.	1.	UG/G	10/15/93	
FS2062	93.16854	ZN	ICPES	17.	2.	UG/G	10/15/93	
FS2063	93.16855	AL	ICPES	19000.	1900.	UG/G	10/15/93	
FS2063	93.16855	AS	ETVAA	4.8	1.	UG/G	9/14/93	
FS2063	93.16855	BA	ICPES	180.	18.	UG/G	10/15/93	
FS2063	93.16855	BE	ICPES	1.1	0.1	UG/G	10/15/93	
FS2063	93.16855	CA	ICPES	2100.	210.	UG/G	10/15/93	
FS2063	93.16855	CD	ICPES	< 0.4		UG/G	10/15/93	
FS2063	93.16855	CL	IC	15.8	1.6	UG/G	9/10/93	
FS2063	93.16855	CO	ICPES	14.	1.	UG/G	10/15/93	
FS2063	93.16855	CR	ICPES	8.7	0.9	UG/G	10/15/93	
FS2063	93.16855	CU	ICPES	2.	0.4	UG/G	10/15/93	
FS2063	93.16855	FE	ICPES	12000.	1200.	UG/G	10/15/93	
FS2063	93.16855	HG	CVAA	< 0.1		UG/G	8/31/93	
FS2063	93.16855	K	ICPES	2200.	220.	UG/G	10/15/93	
FS2063	93.16855	MG	ICPES	2500.	250.	UG/G	10/15/93	
FS2063	93.16855	MN	ICPES	120.	12.	UG/G	10/15/93	
FS2063	93.16855	NA	ICPES	830.	83.	UG/G	10/15/93	
FS2063	93.16855	NI	ICPES	7.7	0.8	UG/G	10/15/93	
FS2063	93.16855	PB	ICPES	13.	6.	UG/G	10/15/93	
FS2063	93.16855	SB	ICPES	< 5.		UG/G	10/19/93	09085HA-2
FS2063	93.16855	SE	ETVAA	0.8	0.2	UG/G	9/14/93	
FS2063	93.16855	SO4	IC	80.	8.	UG/G	11/19/93	
FS2063	93.16855	TA	ICPMS	< 0.2		UG/G	10/15/93	BATCH 09085L
FS2063	93.16855	TH	ICPMS	7.	0.4	UG/G	10/15/93	BATCH 09085L
FS2063	93.16855	TL	ICPMS	< 0.2		UG/G	10/15/93	BATCH 09085L
FS2063	93.16855	U	ICPMS	0.7	0.2	UG/G	10/15/93	BATCH 09085L
FS2063	93.16855	V	ICPES	20.	2.	UG/G	10/15/93	
FS2063	93.16855	ZN	ICPES	23.	2.	UG/G	10/15/93	
FS2064	93.16856	AL	ICPES	10000.	1000.	UG/G	10/15/93	
FS2064	93.16856	AS	ETVAA	4.1	0.8	UG/G	9/14/93	
FS2064	93.16856	BA	ICPES	140.	14.	UG/G	10/15/93	
FS2064	93.16856	BE	ICPES	0.77	0.08	UG/G	10/15/93	

FS2064	93.16856 CA	ICPES	1900.	190.	UG/G	10/15/93	
FS2064	93.16856 CD	ICPES	< 0.4		UG/G	10/15/93	
FS2064	93.16856 CL	IC	16.8	1.7	UG/G	9/10/93	
FS2064	93.16856 CO	ICPES	11.	1.	UG/G	10/15/93	
FS2064	93.16856 CR	ICPES	6.1	0.6	UG/G	10/15/93	
FS2064	93.16856 CU	ICPES	< 0.5		UG/G	10/15/93	
FS2064	93.16856 FE	ICPES	9300.	930.	UG/G	10/15/93	
FS2064	93.16856 HG	CVAA	< 0.1		UG/G	8/31/93	
FS2064	93.16856 K	ICPES	1500.	150.	UG/G	10/15/93	
FS2064	93.16856 MG	ICPES	1600.	160.	UG/G	10/15/93	
FS2064	93.16856 MN	ICPES	280.	28.	UG/G	10/15/93	
FS2064	93.16856 NA	ICPES	220.	22.	UG/G	10/15/93	
FS2064	93.16856 NI	ICPES	5.	3.	UG/G	10/15/93	
FS2064	93.16856 PB	ICPES	14.	1.	UG/G	10/15/93	
FS2064	93.16856 SB	ICPES	< 5.		UG/G	10/19/93	09085HA-2
FS2064	93.16856 SE	ETVAA	0.6	0.2	UG/G	9/14/93	
FS2064	93.16856 SO4	IC	31.	3.	UG/G	11/19/93	
FS2064	93.16856 TA	ICPMS	< 0.2		UG/G	10/15/93	BATCH 09085L
FS2064	93.16856 TH	ICPMS	8.	1.	UG/G	10/15/93	BATCH 09085L
FS2064	93.16856 TL	ICPMS	0.2	0.2	UG/G	10/15/93	BATCH 09085L
FS2064	93.16856 U	ICPMS	1.5	0.5	UG/G	10/15/93	BATCH 09085L
FS2064	93.16856 V	ICPES	17.	2.	UG/G	10/15/93	
FS2064	93.16856 ZN	ICPES	21.	2.	UG/G	10/15/93	
FS2065	93.16857 AL	ICPES	24000.	2400.	UG/G	10/15/93	
FS2065	93.16857 AS	ETVAA	6.9	1.4	UG/G	9/14/93	
FS2065	93.16857 BA	ICPES	140.	14.	UG/G	10/15/93	
FS2065	93.16857 BE	ICPES	1.4	0.1	UG/G	10/15/93	
FS2065	93.16857 CA	ICPES	5600.	560.	UG/G	10/15/93	
FS2065	93.16857 CD	ICPES	< 0.4		UG/G	10/15/93	
FS2065	93.16857 CL	IC	168.	17.	UG/G	9/10/93	
FS2065	93.16857 CO	ICPES	5.5	0.6	UG/G	10/15/93	
FS2065	93.16857 CR	ICPES	9.5	0.9	UG/G	10/15/93	
FS2065	93.16857 CU	ICPES	3.8	0.7	UG/G	10/15/93	
FS2065	93.16857 FE	ICPES	15000.	1500.	UG/G	10/15/93	
FS2065	93.16857 HG	CVAA	< 0.1		UG/G	8/31/93	
FS2065	93.16857 K	ICPES	2000.	200.	UG/G	10/15/93	
FS2065	93.16857 MG	ICPES	3700.	370.	UG/G	10/15/93	
FS2065	93.16857 MN	ICPES	76.	7.	UG/G	10/15/93	
FS2065	93.16857 NA	ICPES	610.	61.	UG/G	10/15/93	
FS2065	93.16857 NI	ICPES	9.	3.	UG/G	10/15/93	
FS2065	93.16857 PB	ICPES	19.	8.	UG/G	10/15/93	
FS2065	93.16857 SB	ICPES	< 5.		UG/G	10/19/93	09085HA-2
FS2065	93.16857 SE	ETVAA	1.1	0.2	UG/G	9/14/93	
FS2065	93.16857 SO4	IC	324.	32.	UG/G	11/19/93	
FS2065	93.16857 TA	ICPMS	< 0.2		UG/G	10/15/93	BATCH 09085L
FS2065	93.16857 TH	ICPMS	10.	1.	UG/G	10/15/93	BATCH 09085L
FS2065	93.16857 TL	ICPMS	0.7	0.2	UG/G	10/15/93	BATCH 09085L
FS2065	93.16857 U	ICPMS	0.9	0.2	UG/G	10/15/93	BATCH 09085L
FS2065	93.16857 V	ICPES	21.	2.	UG/G	10/15/93	
FS2065	93.16857 ZN	ICPES	28.	3.	UG/G	10/15/93	
FS2066	93.16858 AL	ICPES	7000.	700.	UG/G	10/15/93	
FS2066	93.16858 AS	ETVAA	3.9	0.8	UG/G	9/14/93	
FS2066	93.16858 BA	ICPES	84.	8.	UG/G	10/15/93	
FS2066	93.16858 BE	ICPES	0.54	0.05	UG/G	10/15/93	
FS2066	93.16858 CA	ICPES	1300.	130.	UG/G	10/15/93	
FS2066	93.16858 CD	ICPES	< 0.4		UG/G	10/15/93	
FS2066	93.16858 CL	IC	12.3	1.2	UG/G	9/10/93	
FS2066	93.16858 CO	ICPES	6.6	0.7	UG/G	10/15/93	
FS2066	93.16858 CR	ICPES	6.6	0.7	UG/G	10/15/93	
FS2066	93.16858 CU	ICPES	2.7	0.3	UG/G	10/15/93	

FS2066	93.16858	FE	ICPES	9200.	920.	UG/G	10/15/93	
FS2066	93.16858	HG	CVAA	< 0.1		UG/G	8/31/93	
FS2066	93.16858	K	ICPES	970.	97.	UG/G	10/15/93	
FS2066	93.16858	MG	ICPES	1500.	150.	UG/G	10/15/93	
FS2066	93.16858	MN	ICPES	350.	35.	UG/G	10/15/93	
FS2066	93.16858	NA	ICPES	58.	6.	UG/G	10/15/93	
FS2066	93.16858	NI	ICPES	7.	3.	UG/G	10/15/93	
FS2066	93.16858	PB	ICPES	15.	9.	UG/G	10/15/93	
FS2066	93.16858	SB	ICPES	< 5.		UG/G	10/19/93	09085HA-2
FS2066	93.16858	SE	ETVAA	0.3	0.2	UG/G	9/14/93	
FS2066	93.16858	SO4	IC	14.	1.4	UG/G	11/19/93	
FS2066	93.16858	TA	ICPMS	< 0.2		UG/G	10/15/93	BATCH 09085L
FS2066	93.16858	TH	ICPMS	6.	0.4	UG/G	10/15/93	BATCH 09085L
FS2066	93.16858	TL	ICPMS	< 0.2		UG/G	10/15/93	BATCH 09085L
FS2066	93.16858	U	ICPMS	0.9	0.2	UG/G	10/15/93	BATCH 09085L
FS2066	93.16858	V	ICPES	22.	2.	UG/G	10/15/93	
FS2066	93.16858	ZN	ICPES	14.	1.	UG/G	10/15/93	
FS2067	93.16859	AL	ICPES	33000.	3300.	UG/G	10/15/93	
FS2067	93.16859	AS	ETVAA	9.2	1.8	UG/G	9/14/93	
FS2067	93.16859	BA	ICPES	88.	9.	UG/G	10/15/93	
FS2067	93.16859	BE	ICPES	1.9	0.2	UG/G	10/15/93	
FS2067	93.16859	CA	ICPES	4000.	400.	UG/G	10/15/93	
FS2067	93.16859	CD	ICPES	< 0.4		UG/G	10/15/93	
FS2067	93.16859	CL	IC	23.8	2.4	UG/G	9/10/93	
FS2067	93.16859	CO	ICPES	10.	1.	UG/G	10/15/93	
FS2067	93.16859	CR	ICPES	19.	2.	UG/G	10/15/93	
FS2067	93.16859	CU	ICPES	7.9	0.8	UG/G	10/15/93	
FS2067	93.16859	FE	ICPES	24000.	2400.	UG/G	10/15/93	
FS2067	93.16859	HG	CVAA	< 0.1		UG/G	8/31/93	
FS2067	93.16859	K	ICPES	2700.	270.	UG/G	10/15/93	
FS2067	93.16859	MG	ICPES	4200.	420.	UG/G	10/15/93	
FS2067	93.16859	MN	ICPES	220.	22.	UG/G	10/15/93	
FS2067	93.16859	NA	ICPES	330.	33.	UG/G	10/15/93	
FS2067	93.16859	NI	ICPES	13.	2.	UG/G	10/15/93	
FS2067	93.16859	PB	ICPES	25.	6.	UG/G	10/15/93	
FS2067	93.16859	SB	ICPES	< 5.		UG/G	10/19/93	09085HA-2
FS2067	93.16859	SE	ETVAA	1.3	0.3	UG/G	9/14/93	
FS2067	93.16859	SO4	IC	29.	3.	UG/G	11/19/93	
FS2067	93.16859	TA	ICPMS	< 0.2		UG/G	10/15/93	BATCH 09085L
FS2067	93.16859	TH	ICPMS	9.	1.	UG/G	10/15/93	BATCH 09085L
FS2067	93.16859	TL	ICPMS	0.6	0.2	UG/G	10/15/93	BATCH 09085L
FS2067	93.16859	U	ICPMS	1.5	0.2	UG/G	10/15/93	BATCH 09085L
FS2067	93.16859	V	ICPES	45.	5.	UG/G	10/15/93	
FS2067	93.16859	ZN	ICPES	41.	4.	UG/G	10/15/93	
FS2068	93.16860	AL	ICPES	27000.	2700.	UG/G	10/15/93	
FS2068	93.16860	AS	ETVAA	7.	1.4	UG/G	9/14/93	
FS2068	93.16860	BA	ICPES	160.	16.	UG/G	10/15/93	
FS2068	93.16860	BE	ICPES	1.2	0.1	UG/G	10/15/93	
FS2068	93.16860	CA	ICPES	2800.	280.	UG/G	10/15/93	
FS2068	93.16860	CD	ICPES	< 0.4		UG/G	10/15/93	
FS2068	93.16860	CL	IC	14.8	1.5	UG/G	9/10/93	
FS2068	93.16860	CO	ICPES	12.	1.	UG/G	10/15/93	
FS2068	93.16860	CR	ICPES	17.	2.	UG/G	10/15/93	
FS2068	93.16860	CU	ICPES	7.9	0.8	UG/G	10/15/93	
FS2068	93.16860	FE	ICPES	21000.	2100.	UG/G	10/15/93	
FS2068	93.16860	HG	CVAA	< 0.1		UG/G	8/31/93	
FS2068	93.16860	K	ICPES	2400.	240.	UG/G	10/15/93	
FS2068	93.16860	MG	ICPES	3800.	380.	UG/G	10/15/93	
FS2068	93.16860	MN	ICPES	300.	30.	UG/G	10/15/93	
FS2068	93.16860	NA	ICPES	210.	21.	UG/G	10/15/93	

FS2068	93.16860	NI	ICPES	10.	6.	UG/G	10/15/93	
FS2068	93.16860	PB	ICPES	20.	14.	UG/G	10/15/93	
FS2068	93.16860	SB	ICPES	< 5.		UG/G	10/19/93	09085HA-2
FS2068	93.16860	SE	ETVAA	1.2	0.2	UG/G	9/14/93	
FS2068	93.16860	SO4	IC	24.	2.4	UG/G	11/19/93	
FS2068	93.16860	TA	ICPMS	< 0.2		UG/G	10/15/93	BATCH 09085L
FS2068	93.16860	TH	ICPMS	9.	1.	UG/G	10/15/93	BATCH 09085L
FS2068	93.16860	TL	ICPMS	0.4	0.2	UG/G	10/15/93	BATCH 09085L
FS2068	93.16860	U	ICPMS	1.5	0.2	UG/G	10/15/93	BATCH 09085L
FS2068	93.16860	V	ICPES	41.	4.	UG/G	10/15/93	
FS2068	93.16860	ZN	ICPES	33.	3.	UG/G	10/15/93	
FS2070	93.16861	AL	ICPES	1100.	110.	UG/G	10/15/93	
FS2070	93.16861	AS	ETVAA	0.6	0.2	UG/G	9/14/93	
FS2070	93.16861	BA	ICPES	8.7	0.9	UG/G	10/15/93	
FS2070	93.16861	BE	ICPES	0.18	0.02	UG/G	1/10/94	
FS2070	93.16861	CA	ICPES	540.	54.	UG/G	1/10/94	
FS2070	93.16861	CD	ICPES	< 0.4		UG/G	1/10/94	
FS2070	93.16861	CL	IC	15.5	1.6	UG/G	9/10/93	
FS2070	93.16861	CO	ICPES	21.	2.	UG/G	1/10/94	
FS2070	93.16861	CR	ICPES	0.6	0.06	UG/G	1/10/94	
FS2070	93.16861	CU	ICPES	0.7	0.2	UG/G	1/10/94	
FS2070	93.16861	FE	ICPES	4300.	430.	UG/G	1/10/94	
FS2070	93.16861	HG	CVAA	< 0.1		UG/G	8/31/93	
FS2070	93.16861	K	ICPES	300.	100.	UG/G	1/10/94	
FS2070	93.16861	MG	ICPES	220.	22.	UG/G	1/10/94	
FS2070	93.16861	MN	ICPES	190.	19.	UG/G	1/10/94	
FS2070	93.16861	NA	ICPES	270.	27.	UG/G	1/10/94	
FS2070	93.16861	NI	ICPES	< 2.		UG/G	1/10/94	
FS2070	93.16861	PB	ICPES	< 4.		UG/G	10/15/93	09085HA
FS2070	93.16861	SB	ICPES	< 5.		UG/G	10/15/93	
FS2070	93.16861	SE	ETVAA	< 0.2		UG/G	9/14/93	
FS2070	93.16861	SO4	IC	28.	3.	UG/G	11/19/93	
FS2070	93.16861	TA	ICPMS	< 0.2		UG/G	10/15/93	BATCH 09085L
FS2070	93.16861	TH	ICPMS	5.	0.6	UG/G	10/15/93	BATCH 09085L
FS2070	93.16861	TL	ICPMS	< 0.2		UG/G	10/15/93	BATCH 09085L
FS2070	93.16861	U	ICPMS	0.7	0.2	UG/G	10/15/93	BATCH 09085L
FS2070	93.16861	V	ICPES	< 0.5		UG/G	10/18/93	
FS2070	93.16861	ZN	ICPES	27.	3.	UG/G	10/18/93	REDIGEST
FS2071	93.16862	AL	ICPES	50000.	5000.	UG/G	10/18/93	
FS2071	93.16862	AS	ETVAA	10.6	2.1	UG/G	9/14/93	
FS2071	93.16862	BA	ICPES	300.	30.	UG/G	10/18/93	
FS2071	93.16862	BE	ICPES	3.2	0.3	UG/G	10/18/93	
FS2071	93.16862	CA	ICPES	11000.	1100.	UG/G	10/18/93	
FS2071	93.16862	CD	ICPES	< 0.4		UG/G	10/18/93	
FS2071	93.16862	CL	IC	13.7	1.4	UG/G	9/10/93	
FS2071	93.16862	CO	ICPES	8.1	0.8	UG/G	10/18/93	
FS2071	93.16862	CR	ICPES	27.	3.	UG/G	10/18/93	
FS2071	93.16862	CU	ICPES	9.	0.9	UG/G	10/18/93	
FS2071	93.16862	FE	ICPES	31000.	3100.	UG/G	10/18/93	
FS2071	93.16862	HG	CVAA	0.2	0.1	UG/G	8/31/93	
FS2071	93.16862	K	ICPES	4300.	430.	UG/G	10/18/93	
FS2071	93.16862	MG	ICPES	12000.	1200.	UG/G	10/18/93	
FS2071	93.16862	MN	ICPES	130.	13.	UG/G	10/18/93	
FS2071	93.16862	NA	ICPES	870.	87.	UG/G	10/18/93	
FS2071	93.16862	NI	ICPES	22.	2.	UG/G	10/18/93	09085HA
FS2071	93.16862	PB	ICPES	22.	2.	UG/G	10/15/93	09085HA
FS2071	93.16862	SB	ICPES	< 5.		UG/G	10/15/93	09085HA-2
FS2071	93.16862	SE	ETVAA	0.9	0.2	UG/G	9/14/93	
FS2071	93.16862	SO4	IC	161.	16.	UG/G	11/19/93	
FS2071	93.16862	TA	ICPMS	< 0.2		UG/G	10/15/93	BATCH 09085L

FS2071	93.16862	TH	ICPMS	10.	1.	UG/G	10/15/93 BATCH 09085L
FS2071	93.16862	TL	ICPMS	0.5	0.2	UG/G	10/15/93 BATCH 09085L
FS2071	93.16862	U	ICPMS	0.9	0.2	UG/G	10/15/93 BATCH 09085L
FS2071	93.16862	V	ICPES	53.	5.	UG/G	10/18/93 09085HA
FS2071	93.16862	ZN	ICPES	64.	6.	UG/G	10/18/93 09085HA
FS2072	93.16863	AL	ICPES	21000.	2100.	UG/G	10/18/93 09085HA
FS2072	93.16863	AS	ETVAA	5.4	1.	UG/G	9/14/93
FS2072	93.16863	BA	ICPES	180.	18.	UG/G	10/18/93 09085HA
FS2072	93.16863	BE	ICPES	1.	0.1	UG/G	10/18/93 09085HA
FS2072	93.16863	CA	ICPES	2900.	290.	UG/G	10/18/93 09085HA
FS2072	93.16863	CD	ICPES	< 0.4		UG/G	10/18/93 09085HA
FS2072	93.16863	CL	IC	13.	1.3	UG/G	9/10/93
FS2072	93.16863	CO	ICPES	10.	1.	UG/G	10/18/93 09085HA
FS2072	93.16863	CR	ICPES	10.	1.	UG/G	10/18/93 09085HA
FS2072	93.16863	CU	ICPES	4.5	0.5	UG/G	10/18/93 09085HA
FS2072	93.16863	FE	ICPES	13000.	1300.	UG/G	10/18/93 09085HA
FS2072	93.16863	HG	CVAA	0.1	0.1	UG/G	8/31/93
FS2072	93.16863	K	ICPES	2300.	230.	UG/G	10/18/93 09085HA
FS2072	93.16863	MG	ICPES	2400.	240.	UG/G	10/18/93 09085HA
FS2072	93.16863	MN	ICPES	280.	28.	UG/G	10/18/93 09085HA
FS2072	93.16863	NA	ICPES	540.	54.	UG/G	10/18/93 09085HA
FS2072	93.16863	NI	ICPES	7.	4.	UG/G	10/18/93 09085HA
FS2072	93.16863	PB	ICPES	35.	8.	UG/G	10/15/93 09085HA
FS2072	93.16863	SB	ICPES	< 5.		UG/G	10/15/93 09085HA-2
FS2072	93.16863	SE	ETVAA	0.7	0.2	UG/G	9/14/93
FS2072	93.16863	SO4	IC	304.	30.	UG/G	11/19/93
FS2072	93.16863	TA	ICPMS	< 0.2		UG/G	10/15/93 BATCH 09085L
FS2072	93.16863	TH	ICPMS	6.	0.5	UG/G	10/15/93 BATCH 09085L
FS2072	93.16863	TL	ICPMS	< 0.2		UG/G	10/15/93 BATCH 09085L
FS2072	93.16863	U	ICPMS	1.6	0.2	UG/G	10/15/93 BATCH 09085L
FS2072	93.16863	V	ICPES	24.	2.	UG/G	10/18/93 BATCH 09085L
FS2072	93.16863	ZN	ICPES	36.	4.	UG/G	10/18/93 09085HA
FS2073	93.16864	AL	ICPES	17000.	1700.	UG/G	10/18/93 09085HA
FS2073	93.16864	AS	ETVAA	5.1	1.	UG/G	9/14/93
FS2073	93.16864	BA	ICPES	100.	10.	UG/G	10/18/93 09085HA
FS2073	93.16864	BE	ICPES	0.85	0.09	UG/G	10/18/93 09085HA
FS2073	93.16864	CA	ICPES	1800.	180.	UG/G	10/18/93 09085HA
FS2073	93.16864	CD	ICPES	< 0.4		UG/G	10/18/93 09085HA
FS2073	93.16864	CL	IC	11.4	1.1	UG/G	9/10/93
FS2073	93.16864	CO	ICPES	18.	2.	UG/G	10/18/93 09085HA
FS2073	93.16864	CR	ICPES	10.	1.	UG/G	10/18/93 09085HA
FS2073	93.16864	CU	ICPES	1.7	0.6	UG/G	10/18/93 09085HA
FS2073	93.16864	FE	ICPES	12000.	1200.	UG/G	10/18/93 09085HA
FS2073	93.16864	HG	CVAA	< 0.1		UG/G	8/31/93
FS2073	93.16864	K	ICPES	1800.	180.	UG/G	10/18/93 09085HA
FS2073	93.16864	MG	ICPES	2200.	220.	UG/G	10/18/93 09085HA
FS2073	93.16864	MN	ICPES	170.	17.	UG/G	10/18/93 09085HA
FS2073	93.16864	NA	ICPES	130.	13.	UG/G	10/18/93 09085HA
FS2073	93.16864	NI	ICPES	6.	1.	UG/G	10/18/93 09085HA
FS2073	93.16864	PB	ICPES	14.	10.	UG/G	10/15/93 09085HA
FS2073	93.16864	SB	ICPES	< 5.		UG/G	10/15/93 09085HA-2
FS2073	93.16864	SE	ETVAA	0.7	0.2	UG/G	9/14/93
FS2073	93.16864	SO4	IC	27.	2.7	UG/G	11/19/93
FS2073	93.16864	TA	ICPMS	< 0.2		UG/G	10/15/93 BATCH 09085L
FS2073	93.16864	TH	ICPMS	8.	1.	UG/G	10/15/93 BATCH 09085L
FS2073	93.16864	TL	ICPMS	0.3	0.2	UG/G	10/15/93 BATCH 09085L
FS2073	93.16864	U	ICPMS	1.	0.3	UG/G	10/15/93 BATCH 09085L
FS2073	93.16864	V	ICPES	23.	2.	UG/G	10/18/93 09085HA
FS2073	93.16864	ZN	ICPES	25.	3.	UG/G	10/18/93 09085HA
FS2074	93.16865	AL	ICPES	1900.	190.	UG/G	10/18/93

FS2074	93.16865	AS	ETVAA	1.5	0.3	UG/G	9/14/93	
FS2074	93.16865	BA	ICPES	4.8	0.5	UG/G	10/18/93	
FS2074	93.16865	BE	ICPES	0.29	0.03	UG/G	10/18/93	
FS2074	93.16865	CA	ICPES	200.	20.	UG/G	10/18/93	
FS2074	93.16865	CD	ICPES	< 0.4		UG/G	1/10/94	
FS2074	93.16865	CL	IC	31.7	3.2	UG/G	9/10/93	
FS2074	93.16865	CO	ICPES	46.	5.	UG/G	1/10/94	
FS2074	93.16865	CR	ICPES	< 0.5		UG/G	1/10/94	
FS2074	93.16865	CU	ICPES	< 0.5		UG/G	1/10/94	
FS2074	93.16865	FE	ICPES	5400.	540.	UG/G	1/10/94	
FS2074	93.16865	HG	CVAA	< 0.1		UG/G	8/31/93	
FS2074	93.16865	K	ICPES	970.	97.	UG/G	1/10/94	
FS2074	93.16865	MG	ICPES	180.	18.	UG/G	1/10/94	
FS2074	93.16865	MN	ICPES	180.	18.	UG/G	1/10/94	
FS2074	93.16865	NA	ICPES	810.	81.	UG/G	1/10/94	
FS2074	93.16865	NI	ICPES	< 2.		UG/G	1/10/94	
FS2074	93.16865	PB	ICPMS	3.	0.4	UG/G	10/15/93	BATCH 09085L
FS2074	93.16865	SB	ICPES	< 5.		UG/G	10/15/93	
FS2074	93.16865	SE	ETVAA	< 0.2		UG/G	9/14/93	
FS2074	93.16865	SO4	IC	19.	2.	UG/G	11/19/93	
FS2074	93.16865	TA	ICPMS	< 0.2		UG/G	10/15/93	BATCH 09085L
FS2074	93.16865	TH	ICPMS	5.	0.4	UG/G	10/15/93	BATCH 09085L
FS2074	93.16865	TL	ICPMS	< 0.2		UG/G	10/15/93	BATCH 09085L
FS2074	93.16865	U	ICPMS	0.9	0.2	UG/G	10/15/93	BATCH 09085L
FS2074	93.16865	V	ICPES	2.8	0.3	UG/G	1/10/94	
FS2074	93.16865	ZN	ICPES	26.	3.	UG/G	1/10/94	
FS2075	93.16866	AL	ICPES	14000.	1400.	UG/G	10/18/93	09085HA
FS2075	93.16866	AS	ETVAA	3.9	0.8	UG/G	9/14/93	
FS2075	93.16866	BA	ICPES	24.	2.	UG/G	10/18/93	09085HA
FS2075	93.16866	BE	ICPES	0.86	0.09	UG/G	10/18/93	09085HA
FS2075	93.16866	CA	ICPES	1700.	170.	UG/G	10/18/93	09085HA
FS2075	93.16866	CD	ICPES	< 0.4		UG/G	10/18/93	09085HA
FS2075	93.16866	CL	IC	574.	57.	UG/G	9/10/93	
FS2075	93.16866	CO	ICPES	21.	2.	UG/G	10/18/93	09085HA
FS2075	93.16866	CR	ICPES	6.	0.9	UG/G	10/18/93	09085HA
FS2075	93.16866	CU	ICPES	3.9	0.4	UG/G	10/18/93	09085HA
FS2075	93.16866	FE	ICPES	11000.	1100.	UG/G	10/18/93	09085HA
FS2075	93.16866	HG	CVAA	< 0.1		UG/G	8/31/93	
FS2075	93.16866	K	ICPES	1200.	120.	UG/G	10/18/93	09085HA
FS2075	93.16866	MG	ICPES	2200.	220.	UG/G	10/18/93	09085HA
FS2075	93.16866	MN	ICPES	88.	9.	UG/G	10/18/93	09085HA
FS2075	93.16866	NA	ICPES	670.	67.	UG/G	10/18/93	09085HA
FS2075	93.16866	NI	ICPES	7.	3.	UG/G	10/18/93	09085HA
FS2075	93.16866	PB	ICPES	13.	4.	UG/G	10/15/93	09085HA
FS2075	93.16866	SB	ICPES	< 5.		UG/G	10/15/93	09085HA-2
FS2075	93.16866	SE	ETVAA	0.3	0.2	UG/G	9/14/93	
FS2075	93.16866	SO4	IC	342.	34.	UG/G	11/19/93	
FS2075	93.16866	TA	ICPMS	< 0.2		UG/G	10/15/93	BATCH 09085L
FS2075	93.16866	TH	ICPMS	5.	0.5	UG/G	10/15/93	BATCH 09085L
FS2075	93.16866	TL	ICPMS	< 0.2		UG/G	10/15/93	BATCH 09085L
FS2075	93.16866	U	ICPMS	0.6	0.2	UG/G	10/15/93	BATCH 09085L
FS2075	93.16866	V	ICPES	14.	1.	UG/G	10/18/93	09085HA
FS2075	93.16866	ZN	ICPES	43.	4.	UG/G	10/18/93	09085HA
FS2076	93.16867	AL	ICPES	56000.	5600.	UG/G	10/18/93	09085HA
FS2076	93.16867	AS	ETVAA	13.6	2.7	UG/G	9/14/93	
FS2076	93.16867	BA	ICPES	89.	9.	UG/G	10/18/93	09085HA
FS2076	93.16867	BE	ICPES	3.4	0.3	UG/G	10/18/93	09085HA
FS2076	93.16867	CA	ICPES	6200.	620.	UG/G	10/18/93	09085HA
FS2076	93.16867	CD	ICPES	< 0.4		UG/G	10/18/93	09085HA
FS2076	93.16867	CL	IC	724.	72.	UG/G	9/10/93	

FS2076	93.16867	CO	ICPES	27.	3.	UG/G	10/18/93	09085HA
FS2076	93.16867	CR	ICPES	24.	2.	UG/G	10/18/93	09085HA
FS2076	93.16867	CU	ICPES	15.	3.	UG/G	10/18/93	09085HA
FS2076	93.16867	FE	ICPES	30000.	3000.	UG/G	10/18/93	09085HA
FS2076	93.16867	HG	CVAA	0.1	0.1	UG/G	8/31/93	
FS2076	93.16867	K	ICPES	4600.	460.	UG/G	10/18/93	09085HA
FS2076	93.16867	MG	ICPES	7000.	700.	UG/G	10/18/93	09085HA
FS2076	93.16867	MN	ICPES	520.	52.	UG/G	10/18/93	09085HA
FS2076	93.16867	NA	ICPES	2000.	200.	UG/G	10/18/93	09085HA
FS2076	93.16867	NI	ICPES	25.	3.	UG/G	10/18/93	09085HA
FS2076	93.16867	PB	ICPES	31.	8.	UG/G	10/15/93	09085HA
FS2076	93.16867	SB	ICPES	< 5.		UG/G	10/15/93	09085HA-2
FS2076	93.16867	SE	ETVAA	2.4	0.5	UG/G	9/14/93	
FS2076	93.16867	SO4	IC	462.	46.	UG/G	11/19/93	
FS2076	93.16867	TA	ICPMS	< 0.2		UG/G	10/15/93	BATCH 09085L
FS2076	93.16867	TH	ICPMS	15.	2.	UG/G	10/15/93	BATCH 09085L
FS2076	93.16867	TL	ICPMS	0.7	0.2	UG/G	10/15/93	BATCH 09085L
FS2076	93.16867	U	ICPMS	2.	0.5	UG/G	10/15/93	BATCH 09085L
FS2076	93.16867	V	ICPES	47.	5.	UG/G	10/18/93	09085HA
FS2076	93.16867	ZN	ICPES	66.	6.	UG/G	10/18/93	09085HA
FS2077	93.16868	AL	ICPES	3500.	350.	UG/G	10/18/93	09085HA
FS2077	93.16868	AS	ETVAA	0.8	0.2	UG/G	9/14/93	
FS2077	93.16868	BA	ICPES	27.	3.	UG/G	10/18/93	09085HA
FS2077	93.16868	BE	ICPES	0.31	0.03	UG/G	10/18/93	09085HA
FS2077	93.16868	CA	ICPES	1100.	110.	UG/G	10/18/93	09085HA
FS2077	93.16868	CD	ICPES	< 0.4		UG/G	10/18/93	09085HA
FS2077	93.16868	CL	IC	16.4	1.6	UG/G	9/10/93	
FS2077	93.16868	CO	ICPES	29.	3.	UG/G	10/18/93	09085HA
FS2077	93.16868	CR	ICPES	1.9	0.8	UG/G	10/18/93	09085HA
FS2077	93.16868	CU	ICPES	< 0.5		UG/G	10/18/93	09085HA
FS2077	93.16868	FE	ICPES	3300.	330.	UG/G	10/18/93	09085HA
FS2077	93.16868	HG	CVAA	< 0.1		UG/G	8/31/93	
FS2077	93.16868	K	ICPES	750.	84.	UG/G	10/18/93	09085HA
FS2077	93.16868	MG	ICPES	880.	88.	UG/G	10/18/93	09085HA
FS2077	93.16868	MN	ICPES	140.	14.	UG/G	10/18/93	09085HA
FS2077	93.16868	NA	ICPES	660.	66.	UG/G	10/18/93	09085HA
FS2077	93.16868	NI	ICPES	< 2.		UG/G	10/18/93	09085HA
FS2077	93.16868	PB	ICPES	< 4.		UG/G	10/15/93	09085HA
FS2077	93.16868	SB	ICPES	< 5.		UG/G	10/15/93	09085HA-2
FS2077	93.16868	SE	ETVAA	< 0.2		UG/G	9/14/93	
FS2077	93.16868	SO4	IC	20.	2.	UG/G	11/19/93	
FS2077	93.16868	TA	ICPMS	< 0.2		UG/G	10/15/93	BATCH 09085L
FS2077	93.16868	TH	ICPMS	2.	0.2	UG/G	10/15/93	BATCH 09085L
FS2077	93.16868	TL	ICPMS	< 0.2		UG/G	10/15/93	BATCH 09085L
FS2077	93.16868	U	ICPMS	0.2	0.2	UG/G	10/15/93	BATCH 09085L
FS2077	93.16868	V	ICPES	4.6	0.5	UG/G	10/18/93	09085HA
FS2077	93.16868	ZN	ICPES	14.	1.	UG/G	10/18/93	09085HA
FS2078	93.16869	AL	ICPES	4400.	440.	UG/G	10/18/93	09085HA
FS2078	93.16869	AS	ETVAA	0.7	0.2	UG/G	12/17/93	
FS2078	93.16869	BA	ICPES	31.	3.	UG/G	10/18/93	09085HA
FS2078	93.16869	BE	ICPES	0.42	0.04	UG/G	10/18/93	09085HA
FS2078	93.16869	CA	ICPES	900.	90.	UG/G	10/18/93	09085HA
FS2078	93.16869	CD	ICPES	< 0.4		UG/G	10/18/93	09085HA
FS2078	93.16869	CL	IC	58.9	5.9	UG/G	9/10/93	
FS2078	93.16869	CO	ICPES	34.	3.	UG/G	10/18/93	09085HA
FS2078	93.16869	CR	ICPES	2.1	0.2	UG/G	10/18/93	09085HA
FS2078	93.16869	CU	ICPES	< 0.5		UG/G	10/18/93	09085HA
FS2078	93.16869	FE	ICPES	3300.	330.	UG/G	10/18/93	09085HA
FS2078	93.16869	HG	CVAA	< 0.1		UG/G	8/31/93	
FS2078	93.16869	K	ICPES	1100.	110.	UG/G	10/18/93	09085HA

FS2078	93.16869	MG	ICPES	900.	90.	UG/G	10/18/93	09085HA
FS2078	93.16869	MN	ICPES	140.	14.	UG/G	10/18/93	09085HA
FS2078	93.16869	NA	ICPES	770.	77.	UG/G	10/18/93	09085HA
FS2078	93.16869	NI	ICPES	< 2.		UG/G	10/18/93	09085HA
FS2078	93.16869	PB	ICPES	7.	2.	UG/G	10/18/93	09085HA
FS2078	93.16869	SE	ETVAA	< 0.2		UG/G	12/17/93	
FS2078	93.16869	SO4	IC	16.	1.6	UG/G	11/19/93	
FS2078	93.16869	TA	ICPMS	< 0.12		UG/G	1/13/94	
FS2078	93.16869	TH	ICPMS	3.4	0.2	UG/G	1/13/94	
FS2078	93.16869	U	ICPMS	0.4	0.04	UG/G	1/13/94	
FS2078	93.16869	V	ICPES	4.4	0.4	UG/G	10/18/93	09085HA
FS2078	93.16869	ZN	ICPES	19.	2.	UG/G	10/18/93	09085HA
FS2079	93.16870	AL	ICPES	3700.	370.	UG/G	10/18/93	09085HA
FS2079	93.16870	AS	ETVAA	0.9	0.2	UG/G	12/17/93	
FS2079	93.16870	BA	ICPES	35.	4.	UG/G	10/18/93	09085HA
FS2079	93.16870	BE	ICPES	0.32	0.03	UG/G	10/18/93	09085HA
FS2079	93.16870	CA	ICPES	1500.	150.	UG/G	10/18/93	09085HA
FS2079	93.16870	CD	ICPES	< 0.4		UG/G	10/18/93	09085HA
FS2079	93.16870	CL	IC	15.7	1.6	UG/G	9/10/93	-
FS2079	93.16870	CO	ICPES	24.	2.	UG/G	10/18/93	09085HA
FS2079	93.16870	CR	ICPES	2.	0.3	UG/G	10/18/93	09085HA
FS2079	93.16870	CU	ICPES	3.1	2.7	UG/G	10/18/93	09085HA
FS2079	93.16870	FE	ICPES	3800.	380.	UG/G	10/18/93	09085HA
FS2079	93.16870	HG	CVAA	< 0.1		UG/G	8/31/93	
FS2079	93.16870	K	ICPES	1100.	110.	UG/G	10/18/93	09085HA
FS2079	93.16870	MG	ICPES	910.	91.	UG/G	10/18/93	09085HA
FS2079	93.16870	MN	ICPES	150.	15.	UG/G	10/18/93	09085HA
FS2079	93.16870	NA	ICPES	830.	83.	UG/G	10/18/93	09085HA
FS2079	93.16870	NI	ICPES	6.	3.	UG/G	10/18/93	09085HA
FS2079	93.16870	PB	ICPES	24.	12.	UG/G	10/18/93	09085HA
FS2079	93.16870	SB	ICPES	< 5.		UG/G	11/01/93	09085HA-2
FS2079	93.16870	SE	ETVAA	< 0.2		UG/G	12/17/93	
FS2079	93.16870	SO4	IC	19.	2.	UG/G	11/19/93	
FS2079	93.16870	TA	ICPMS	< 0.125		UG/G	1/13/94	
FS2079	93.16870	TH	ICPMS	2.5	0.2	UG/G	1/13/94	
FS2079	93.16870	TL	ICPMS	< 0.125		UG/G	1/13/94	
FS2079	93.16870	U	ICPMS	0.6	0.04	UG/G	1/13/94	
FS2079	93.16870	V	ICPES	4.	1.	UG/G	10/18/93	09085HA
FS2079	93.16870	ZN	ICPES	21.	2.	UG/G	10/18/93	09085HA

CUSTOMER SAMPLE DUPLICATES:

CUSTOMER NUM	SAMPLE NUM	ANALYSIS	ANALYTICAL TECHNIQUE	ANALYTICAL RESULT	ANALYTICAL UNCERTAINTY	UNITS	COMPLETION DATE	COMMENT
FS2000	93.16797	HG	CVAA	< 0.1		UG/G	8/27/93	
FS2000	93.16797	HG	CVAA	< 0.1		UG/G	8/27/93	
FS2001	93.16798	HG	CVAA	< 0.1		UG/G	8/27/93	
FS2001	93.16798	HG	CVAA	< 0.1		UG/G	8/27/93	
FS2002	93.16799	HG	CVAA	< 0.1		UG/G	8/27/93	
FS2002	93.16799	HG	CVAA	< 0.1		UG/G	8/27/93	
FS2003	93.16800	AS	ETVAA	6.4	1.3	UG/G	9/07/93	
FS2003	93.16800	HG	CVAA	< 0.1		UG/G	8/27/93	
FS2003	93.16800	HG	CVAA	< 0.1		UG/G	8/27/93	
FS2003	93.16800	SB	ICPMS	< 0.2		UG/G	10/19/93	08275LA
FS2003	93.16800	SE	ETVAA	0.34	0.3	UG/G	9/07/93	
FS2003	93.16800	TA	ICPMS	< 0.2		UG/G	10/19/93	08275LA
FS2003	93.16800	TH	ICPMS	8.	0.2	UG/G	10/19/93	08275LA
FS2003	93.16800	TL	ICPMS	0.4	0.2	UG/G	10/19/93	08275LA

FS2003	93.16800	U	ICPMS	1.6	0.3	UG/G	10/19/93	08275LA
FS2004	93.16801	HG	CVAA	< 0.1		UG/G	8/27/93	
FS2004	93.16801	HG	CVAA	< 0.1		UG/G	8/27/93	
FS2005	93.16802	HG	CVAA	< 0.1		UG/G	8/27/93	
FS2005	93.16802	HG	CVAA	< 0.1		UG/G	8/27/93	
FS2006	93.16803	HG	CVAA	< 0.1		UG/G	8/27/93	
FS2006	93.16803	HG	CVAA	< 0.1		UG/G	8/27/93	
FS2007	93.16804	HG	CVAA	< 0.1		UG/G	8/27/93	
FS2007	93.16804	HG	CVAA	< 0.1		UG/G	8/27/93	
FS2008	93.16805	HG	CVAA	< 0.1		UG/G	8/27/93	
FS2008	93.16805	HG	CVAA	< 0.1		UG/G	8/27/93	
FS2009	93.16806	AL	ICPES	14000.	1400.	UG/G	9/09/93	08275HA
FS2009	93.16806	BA	ICPES	110.	11.	UG/G	9/09/93	08275HA
FS2009	93.16806	BE	ICPES	0.92	0.09	UG/G	9/09/93	08275HA
FS2009	93.16806	CA	ICPES	1800.	180.	UG/G	9/09/93	08275HA
FS2009	93.16806	CD	ICPES	< 0.4		UG/G	9/09/93	08275HA
FS2009	93.16806	CO	ICPES	8.3	0.8	UG/G	9/09/93	08275HA
FS2009	93.16806	CR	ICPES	12.	1.	UG/G	9/09/93	08275HA
FS2009	93.16806	CU	ICPES	8.8	0.9	UG/G	9/09/93	08275HA
FS2009	93.16806	FE	ICPES	9600.	960.	UG/G	9/09/93	08275HA
FS2009	93.16806	HG	CVAA	< 0.1		UG/G	8/27/93	
FS2009	93.16806	HG	CVAA	< 0.1		UG/G	8/27/93	
FS2009	93.16806	K	ICPES	2800.	280.	UG/G	9/09/93	08275HA
FS2009	93.16806	MG	ICPES	2700.	270.	UG/G	9/09/93	08275HA
FS2009	93.16806	MN	ICPES	100.	10.	UG/G	9/09/93	08275HA
FS2009	93.16806	NA	ICPES	220.	22.	UG/G	9/09/93	08275HA
FS2009	93.16806	NI	ICPES	6.5	0.7	UG/G	9/09/93	08275HA
FS2009	93.16806	PB	ICPES	10.	3.	UG/G	9/09/93	08275HA
FS2009	93.16806	SB	ICPES	< 5.		UG/G	9/09/93	08275HA
FS2009	93.16806	V	ICPES	17.	2.	UG/G	9/09/93	08275HA
FS2009	93.16806	ZN	ICPES	38.	4.	UG/G	9/09/93	08275HA
FS2010	93.16807	HG	CVAA	< 0.1		UG/G	8/27/93	
FS2010	93.16807	HG	CVAA	< 0.1		UG/G	8/27/93	
FS2011	93.16808	HG	CVAA	< 0.1		UG/G	8/27/93	
FS2011	93.16808	HG	CVAA	< 0.1		UG/G	8/27/93	
FS2012	93.16809	HG	CVAA	< 0.1		UG/G	8/27/93	
FS2012	93.16809	HG	CVAA	< 0.1		UG/G	8/27/93	
FS2013	93.16810	HG	CVAA	< 0.1		UG/G	8/27/93	
FS2013	93.16810	HG	CVAA	< 0.1		UG/G	8/27/93	
FS2014	93.16811	HG	CVAA	< 0.1		UG/G	8/27/93	
FS2014	93.16811	HG	CVAA	< 0.1		UG/G	8/27/93	
FS2015	93.16812	HG	CVAA	< 0.1		UG/G	8/27/93	
FS2015	93.16812	HG	CVAA	< 0.1		UG/G	8/27/93	
FS2016	93.16813	HG	CVAA	< 0.1		UG/G	8/31/93	
FS2016	93.16813	HG	CVAA	< 0.1		UG/G	8/31/93	
FS2017	93.16814	HG	CVAA	< 0.1		UG/G	8/31/93	
FS2017	93.16814	HG	CVAA	< 0.1		UG/G	8/31/93	
FS2018	93.16815	AS	ETVAA	2.5	0.5	UG/G	9/08/93	
FS2018	93.16815	HG	CVAA	< 0.1		UG/G	8/31/93	
FS2018	93.16815	HG	CVAA	< 0.1		UG/G	8/31/93	
FS2018	93.16815	SB	ICPMS	< 0.2		UG/G	10/19/93	08315LA
FS2018	93.16815	SE	ETVAA	0.5	0.2	UG/G	9/08/93	
FS2018	93.16815	TA	ICPMS	< 0.2		UG/G	9/23/93	08315LA
FS2018	93.16815	TH	ICPMS	5.	0.5	UG/G	9/23/93	08315LA
FS2018	93.16815	TL	ICPMS	< 0.2		UG/G	9/23/93	08315LA
FS2018	93.16815	U	ICPMS	2.4	0.3	UG/G	9/23/93	08315LA
FS2019	93.16816	AL	ICPES	7600.	760.	UG/G	9/09/93	08315HA
FS2019	93.16816	BA	ICPES	61.	6.	UG/G	9/09/93	08315HA
FS2019	93.16816	BE	ICPES	0.53	0.05	UG/G	9/09/93	08315HA
FS2019	93.16816	CA	ICPES	2200.	220.	UG/G	9/09/93	08315HA

FS2019	93.16816	CD	ICPES	< 0.4		UG/G	9/09/93 08315HA
FS2019	93.16816	CO	ICPES	11.	1.	UG/G	9/09/93 08315HA
FS2019	93.16816	CR	ICPES	5.	0.5	UG/G	9/09/93 08315HA
FS2019	93.16816	CU	ICPES	1.	0.1	UG/G	9/09/93 08315HA
FS2019	93.16816	FE	ICPES	8900.	890.	UG/G	9/09/93 08315HA
FS2019	93.16816	HG	CVAA	< 0.1		UG/G	8/31/93
FS2019	93.16816	HG	CVAA	< 0.1		UG/G	8/31/93
FS2019	93.16816	K	ICPES	1500.	150.	UG/G	9/09/93 08315HA
FS2019	93.16816	MG	ICPES	1200.	120.	UG/G	9/09/93 08315HA
FS2019	93.16816	MN	ICPES	430.	43.	UG/G	9/09/93 08315HA
FS2019	93.16816	NA	ICPES	310.	31.	UG/G	9/09/93 08315HA
FS2019	93.16816	NI	ICPES	4.7	0.6	UG/G	9/09/93 08315HA
FS2019	93.16816	PB	ICPES	< 4.		UG/G	9/09/93 08315HA
FS2019	93.16816	SB	ICPES	< 5.		UG/G	9/09/93 08315HA
FS2019	93.16816	V	ICPES	12.	1.	UG/G	9/09/93 08315HA
FS2019	93.16816	ZN	ICPES	38.	4.	UG/G	9/09/93 08315HA
FS2020	93.16817	HG	CVAA	< 0.1		UG/G	8/31/93
FS2020	93.16817	HG	CVAA	< 0.1		UG/G	8/31/93
FS2021	93.16818	HG	CVAA	< 0.1		UG/G	8/31/93
FS2021	93.16818	HG	CVAA	< 0.1		UG/G	8/31/93
FS2022	93.16819	HG	CVAA	< 0.1		UG/G	8/31/93
FS2022	93.16819	HG	CVAA	< 0.1		UG/G	8/31/93
FS2023	93.16820	HG	CVAA	< 0.1		UG/G	8/31/93
FS2023	93.16820	HG	CVAA	< 0.1		UG/G	8/31/93
FS2026	93.16821	HG	CVAA	< 0.1		UG/G	8/31/93
FS2026	93.16821	HG	CVAA	< 0.1		UG/G	8/31/93
FS2027	93.16822	HG	CVAA	< 0.1		UG/G	8/31/93
FS2027	93.16822	HG	CVAA	< 0.1		UG/G	8/31/93
FS2028	93.16823	HG	CVAA	< 0.1		UG/G	8/31/93
FS2028	93.16823	HG	CVAA	< 0.1		UG/G	8/31/93
FS2029	93.16824	HG	CVAA	0.2	0.1	UG/G	8/31/93
FS2029	93.16824	HG	CVAA	0.2	0.1	UG/G	8/31/93
FS2030	93.16825	HG	CVAA	< 0.1		UG/G	8/31/93
FS2030	93.16825	HG	CVAA	< 0.1		UG/G	8/31/93
FS2031	93.16826	HG	CVAA	< 0.1		UG/G	8/31/93
FS2031	93.16826	HG	CVAA	< 0.1		UG/G	8/31/93
FS2032	93.16827	HG	CVAA	< 0.1		UG/G	8/31/93
FS2032	93.16827	HG	CVAA	< 0.1		UG/G	8/31/93
FS2033	93.16828	HG	CVAA	< 0.1		UG/G	8/31/93
FS2033	93.16828	HG	CVAA	< 0.1		UG/G	8/31/93
FS2034	93.16829	HG	CVAA	< 0.1		UG/G	8/31/93
FS2034	93.16829	HG	CVAA	< 0.1		UG/G	8/31/93
FS2035	93.16830	HG	CVAA	< 0.1		UG/G	8/31/93
FS2035	93.16830	HG	CVAA	< 0.1		UG/G	8/31/93
FS2037	93.16831	HG	CVAA	< 0.1		UG/G	8/31/93
FS2037	93.16831	HG	CVAA	< 0.1		UG/G	8/31/93
FS2038	93.16832	HG	CVAA	0.1	0.1	UG/G	8/31/93
FS2038	93.16832	HG	CVAA	0.1	0.1	UG/G	8/31/93
FS2039	93.16833	HG	CVAA	< 0.1		UG/G	8/31/93
FS2039	93.16833	HG	CVAA	< 0.1		UG/G	8/31/93
FS2040	93.16834	HG	CVAA	< 0.1		UG/G	8/31/93
FS2040	93.16834	HG	CVAA	< 0.1		UG/G	8/31/93
FS2041	93.16835	HG	CVAA	< 0.1		UG/G	8/31/93
FS2041	93.16835	HG	CVAA	< 0.1		UG/G	8/31/93
FS2042	93.16836	HG	CVAA	< 0.1		UG/G	8/31/93
FS2042	93.16836	HG	CVAA	< 0.1		UG/G	8/31/93
FS2043	93.16837	HG	CVAA	< 0.1		UG/G	8/31/93
FS2043	93.16837	HG	CVAA	< 0.1		UG/G	8/31/93
FS2044	93.16838	HG	CVAA	< 0.1		UG/G	8/31/93
FS2044	93.16838	HG	CVAA	< 0.1		UG/G	8/31/93

FS2045	93.16839	HG	CVAA	< 0.1		UG/G	8/31/93	
FS2045	93.16839	HG	CVAA	< 0.1		UG/G	8/31/93	
FS2046	93.16840	AL	ICPES	62000.	6200.	UG/G	9/24/93	
FS2046	93.16840	AS	ETVAA	5.7	1.1	UG/G	9/10/93	
FS2046	93.16840	BA	ICPES	320.	32.	UG/G	9/29/93	
FS2046	93.16840	BE	ICPES	3.9	0.4	UG/G	9/24/93	
FS2046	93.16840	CA	ICPES	14000.	1400.	UG/G	9/24/93	
FS2046	93.16840	CD	ICPES	2.5	0.3	UG/G	9/24/93	
FS2046	93.16840	CO	ICPES	12.	1.	UG/G	9/24/93	
FS2046	93.16840	CR	ICPES	36.	4.	UG/G	9/24/93	
FS2046	93.16840	CU	ICPES	16.	2.	UG/G	9/24/93	
FS2046	93.16840	FE	ICPES	36000.	3600.	UG/G	9/24/93	
FS2046	93.16840	HG	CVAA	< 0.1		UG/G	8/31/93	
FS2046	93.16840	HG	CVAA	< 0.1		UG/G	8/31/93	
FS2046	93.16840	K	ICPES	6900.	690.	UG/G	9/24/93	
FS2046	93.16840	MG	ICPES	10000.	1000.	UG/G	9/24/93	
FS2046	93.16840	MN	ICPES	290.	29.	UG/G	9/24/93	
FS2046	93.16840	NA	ICPES	1800.	180.	UG/G	9/24/93	
FS2046	93.16840	NI	ICPES	30.	3.	UG/G	9/24/93	
FS2046	93.16840	PB	ICPES	26.	7.	UG/G	9/24/93	
FS2046	93.16840	SB	ICPMS	< 0.1		UG/G	10/19/93	09025L
FS2046	93.16840	SE	ETVAA	0.8	0.2	UG/G	9/10/93	
FS2046	93.16840	TA	ICPMS	< 0.2		UG/G	10/15/93	09025L
FS2046	93.16840	TH	ICPMS	10.	1.	UG/G	10/15/93	09025L
FS2046	93.16840	TL	ICPMS	0.7	0.2	UG/G	10/15/93	09025L
FS2046	93.16840	U	ICPMS	1.	0.2	UG/G	10/15/93	09025L
FS2046	93.16840	V	ICPES	57.	6.	UG/G	9/24/93	
FS2046	93.16840	ZN	ICPES	76.	8.	UG/G	9/24/93	
FS2048	93.16841	HG	CVAA	< 0.1		UG/G	8/31/93	
FS2048	93.16841	HG	CVAA	< 0.1		UG/G	8/31/93	
FS2049	93.16842	HG	CVAA	< 0.1		UG/G	8/31/93	
FS2049	93.16842	HG	CVAA	< 0.1		UG/G	8/31/93	
FS2050	93.16843	HG	CVAA	< 0.1		UG/G	8/31/93	
FS2050	93.16843	HG	CVAA	< 0.1		UG/G	8/31/93	
FS2051	93.16844	HG	CVAA	< 0.1		UG/G	8/31/93	
FS2051	93.16844	HG	CVAA	< 0.1		UG/G	8/31/93	
FS2052	93.16845	HG	CVAA	< 0.1		UG/G	8/31/93	
FS2052	93.16845	HG	CVAA	< 0.1		UG/G	8/31/93	
FS2053	93.16846	HG	CVAA	< 0.1		UG/G	8/31/93	
FS2053	93.16846	HG	CVAA	< 0.1		UG/G	8/31/93	
FS2054	93.16847	HG	CVAA	< 0.1		UG/G	8/31/93	
FS2054	93.16847	HG	CVAA	< 0.1		UG/G	8/31/93	
FS2055	93.16848	HG	CVAA	< 0.1		UG/G	8/31/93	
FS2055	93.16848	HG	CVAA	< 0.1		UG/G	8/31/93	
FS2056	93.16849	HG	CVAA	< 0.1		UG/G	8/31/93	
FS2056	93.16849	HG	CVAA	< 0.1		UG/G	8/31/93	
FS2057	93.16850	HG	CVAA	< 0.1		UG/G	8/31/93	
FS2057	93.16850	HG	CVAA	< 0.1		UG/G	8/31/93	
FS2059	93.16851	HG	CVAA	< 0.1		UG/G	8/31/93	
FS2059	93.16851	HG	CVAA	< 0.1		UG/G	8/31/93	
FS2060	93.16852	HG	CVAA	0.1	0.1	UG/G	8/31/93	
FS2060	93.16852	HG	CVAA	0.1	0.1	UG/G	8/31/93	
FS2061	93.16853	HG	CVAA	< 0.1		UG/G	8/31/93	
FS2061	93.16853	HG	CVAA	< 0.1		UG/G	8/31/93	
FS2062	93.16854	HG	CVAA	< 0.1		UG/G	8/31/93	
FS2062	93.16854	HG	CVAA	< 0.1		UG/G	8/31/93	
FS2063	93.16855	HG	CVAA	< 0.1		UG/G	8/31/93	
FS2063	93.16855	HG	CVAA	< 0.1		UG/G	8/31/93	
FS2064	93.16856	HG	CVAA	< 0.1		UG/G	8/31/93	
FS2064	93.16856	HG	CVAA	< 0.1		UG/G	8/31/93	

FS2065	93.16857	HG	CVAA	< 0.1		UG/G	8/31/93	
FS2065	93.16857	HG	CVAA	< 0.1		UG/G	8/31/93	
FS2066	93.16858	HG	CVAA	< 0.1		UG/G	8/31/93	
FS2066	93.16858	HG	CVAA	< 0.1		UG/G	8/31/93	
FS2067	93.16859	HG	CVAA	< 0.1		UG/G	8/31/93	
FS2067	93.16859	HG	CVAA	< 0.1		UG/G	8/31/93	
FS2068	93.16860	AS	ETVAA	7.7	1.5	UG/G	9/14/93	
FS2068	93.16860	HG	CVAA	< 0.1		UG/G	8/31/93	
FS2068	93.16860	HG	CVAA	< 0.1		UG/G	8/31/93	
FS2068	93.16860	SB	ICPMS	< 0.2		UG/G	10/19/93	09085L
FS2068	93.16860	SE	ETVAA	1.	0.2	UG/G	9/14/93	
FS2068	93.16860	TA	ICPMS	< 0.2		UG/G	10/15/93	BATCH 09085L
FS2068	93.16860	TH	ICPMS	8.	1.	UG/G	10/15/93	BATCH 09085L
FS2068	93.16860	TL	ICPMS	0.4	0.2	UG/G	10/15/93	BATCH 09085L
FS2068	93.16860	U	ICPMS	1.5	0.2	UG/G	10/15/93	BATCH 09085L
FS2070	93.16861	HG	CVAA	< 0.1		UG/G	8/31/93	
FS2070	93.16861	HG	CVAA	< 0.1		UG/G	8/31/93	
FS2071	93.16862	HG	CVAA	0.2	0.1	UG/G	8/31/93	
FS2071	93.16862	HG	CVAA	0.2	0.1	UG/G	8/31/93	
FS2072	93.16863	HG	CVAA	0.1	0.1	UG/G	8/31/93	
FS2072	93.16863	HG	CVAA	0.1	0.1	UG/G	8/31/93	
FS2073	93.16864	HG	CVAA	< 0.1		UG/G	8/31/93	
FS2073	93.16864	HG	CVAA	< 0.1		UG/G	8/31/93	
FS2074	93.16865	HG	CVAA	< 0.1		UG/G	8/31/93	
FS2074	93.16865	HG	CVAA	< 0.1		UG/G	8/31/93	
FS2075	93.16866	HG	CVAA	< 0.1		UG/G	8/31/93	
FS2075	93.16866	HG	CVAA	< 0.1		UG/G	8/31/93	
FS2076	93.16867	HG	CVAA	0.1	0.1	UG/G	8/31/93	
FS2076	93.16867	HG	CVAA	0.1	0.1	UG/G	8/31/93	
FS2077	93.16868	HG	CVAA	< 0.1		UG/G	8/31/93	
FS2077	93.16868	HG	CVAA	< 0.1		UG/G	8/31/93	
FS2078	93.16869	HG	CVAA	< 0.1		UG/G	8/31/93	
FS2078	93.16869	HG	CVAA	< 0.1		UG/G	8/31/93	
FS2079	93.16870	HG	CVAA	< 0.1		UG/G	8/31/93	
FS2079	93.16870	HG	CVAA	< 0.1		UG/G	8/31/93	

MATRIX SPIKES:

CUSTOMER NUM	SAMPLE NUM	ANALYSIS	ANALYTICAL TECHNIQUE	AMOUNT SPIKED	AMOUNT RECOVERED	UNITS	COMPLETION DATE	COMMENT
FS2003	93.16800	AS	ETVAA	10.	7.9	UG/L	9/07/93	
FS2003	93.16800	SE	ETVAA	10.	9.9	UG/L	9/07/93	
FS2018	93.16815	AS	ETVAA	10.	6.	UG/L	9/08/93	
FS2018	93.16815	SE	ETVAA	10.	7.	UG/L	9/08/93	
FS2046	93.16840	SE	ETVAA	10.	3.	UG/L	9/10/93	
FS2068	93.16860	AS	ETVAA	10.	9.9	UG/L	9/14/93	
FS2068	93.16860	SE	ETVAA	10.	2.6	UG/L	9/14/93	

REPORT NUMBER: 22725 (continued)

********** EM-9 QUALITY ASSURANCE REPORT *********

Prepared by: MKOBY on 8-Feb-1994

REQUEST NUMBER: 15463 MATRIX: SS ANALYST: MET PROGRAM CODE: M702

OWNER: Pat A. Longmire GROUP: CST-10 MAIL-STOP: C346 PHONE: 5-6493

NOTEBOOK: RB149 PAGE: 259

SUMMARY OF CONTROL STATUS OF OPEN (NON-BLIND) QC SAMPLES RUN WITH THIS BATCH

SAMPLE NUM	ANALYSIS	ANALYTICAL RESULT	ANALYTICAL UNCERTAINTY	UNITS	QC VALUE	QC UNCERTAINTY	COMPLETION DATE	COMMENT
00.00594	AS	4.1	0.8	UG/G	2.	0.2	9/09/93	WARNING 2-3 SIG
00.00598	AS	3.43	0.69	UG/G	2.51	0.13	9/07/93	UNDER CONTROL
00.00598	AS	2.7	0.5	UG/G	2.51	0.13	9/10/93	UNDER CONTROL
00.00598	AS	2.3	0.5	UG/G	2.51	0.13	9/14/93	UNDER CONTROL
00.00598	PB	8.3	1.6	UG/G	14.	3.	11/18/93	UNDER CONTROL
00.00598	TL	94.	38.	MG/G	180.		11/18/93	WARNING 2-3 SIG
00.23669	CL	47.	5.	MG/L	51.4	1.85	9/10/93	UNDER CONTROL
00.23669	SO4	18.	2.	MG/L	20.	1.42	11/19/93	UNDER CONTROL
00.28602	AS	66.	13.	UG/L	70.	3.	9/10/93	UNDER CONTROL
00.28602	AS	71.6	14.3	UG/L	70.	3.	9/07/93	UNDER CONTROL
00.28602	AS	64.	13.	UG/L	70.	3.	9/08/93	UNDER CONTROL
00.28602	SE	48.8	9.8	UG/L	50.	2.	9/07/93	UNDER CONTROL
00.28602	SE	49.	10.	UG/L	50.	2.	9/10/93	UNDER CONTROL
00.28602	SE	50.	10.	UG/L	50.	2.	9/08/93	UNDER CONTROL

SUMMARY OF CONTROL STATUS OF BLIND QC SAMPLES RUN WITH THIS BATCH

SAMPLE NUM	ANALYSIS	ANALYTICAL RESULT	ANALYTICAL UNCERTAINTY	UNITS	QC VALUE	QC UNCERTAINTY	COMPLETION DATE	COMMENT
93.16880	AL	< 0.1		MG/L	0.0		9/09/93	UNDER CONTROL
93.16880	BA	0.8	0.08	MG/L	0.8	0.03	9/09/93	UNDER CONTROL
93.16880	BE	1.1	0.1	MG/L	1.13	0.05	9/09/93	UNDER CONTROL
93.16880	CA	10.	1.	MG/L	10.02	0.43	9/09/93	UNDER CONTROL
93.16880	CD	0.17	0.02	MG/L	0.2	0.01	9/09/93	UNDER CONTROL
93.16880	CO	3.4	0.3	MG/L	3.76	0.16	9/09/93	UNDER CONTROL
93.16880	CR	0.34	0.03	MG/L	0.37	0.02	9/09/93	UNDER CONTROL
93.16880	CU	0.006	0.001	MG/L	0.0		9/09/93	OUT OF CONTROL
93.16880	FE	2.6	0.3	MG/L	2.68	0.12	9/09/93	UNDER CONTROL
93.16880	K	1.	0.7	MG/L	1.	0.04	9/09/93	UNDER CONTROL

93.16880 MG	10.	1.	MG/L	10.03	0.43	9/09/93	UNDER CONTROL
93.16880 MN	4.3	0.4	MG/L	4.4	0.19	9/09/93	UNDER CONTROL
93.16880 NA	1.1	0.1	MG/L	1.	0.04	9/09/93	UNDER CONTROL
93.16880 NI	2.2	0.2	MG/L	2.1	0.09	9/09/93	UNDER CONTROL
93.16880 PB	1.	0.1	MG/L	1.01	0.04	9/09/93	UNDER CONTROL
93.16880 SB	< 0.04		MG/L	0.0		9/09/93	UNDER CONTROL
93.16880 V	0.2	0.02	MG/L	0.2	0.01	9/09/93	UNDER CONTROL
93.16880 ZN	0.3	0.03	MG/L	0.2	0.01	9/09/93	OUT OF CONTROL
93.16882 AL	1.	0.1	MG/L	1.	0.04	9/09/93	UNDER CONTROL
93.16882 BA	0.1	0.01	MG/L	0.1	0.004	9/09/93	UNDER CONTROL
93.16882 BE	0.46	0.05	MG/L	0.5	0.02	9/09/93	UNDER CONTROL
93.16882 CA	42.	4.	MG/L	50.12	2.16	9/09/93	UNDER CONTROL
93.16882 CD	< 0.003		MG/L	0.0		9/09/93	UNDER CONTROL
93.16882 CO	< 0.004		MG/L	0.0		9/09/93	UNDER CONTROL
93.16882 CR	0.11	0.01	MG/L	0.12	0.01	9/09/93	UNDER CONTROL
93.16882 CU	3.3	0.3	MG/L	3.51	0.15	9/09/93	UNDER CONTROL
93.16882 FE	0.29	0.03	MG/L	0.2	0.01	9/09/93	WARNING 2-3 SIG
93.16882 K	3.5	0.4	MG/L	3.99	0.17	9/09/93	UNDER CONTROL
93.16882 MG	4.5	0.5	MG/L	4.82	0.21	9/09/93	UNDER CONTROL
93.16882 MN	2.9	0.3	MG/L	3.3	0.14	9/09/93	UNDER CONTROL
93.16882 NA	5.4	0.5	MG/L	4.	0.17	9/09/93	WARNING 2-3 SIG
93.16882 NI	0.77	0.08	MG/L	0.8	0.03	9/09/93	UNDER CONTROL
93.16882 PB	3.1	0.3	MG/L	3.52	0.15	9/09/93	UNDER CONTROL
93.16882 SB	0.36	0.04	MG/L	0.4	0.02	9/09/93	UNDER CONTROL
93.16882 V	2.4	0.2	MG/L	2.7	0.12	9/09/93	UNDER CONTROL
93.16882 ZN	1.	0.1	MG/L	1.1	0.05	9/09/93	UNDER CONTROL
93.16887 AL	73.	7.	MG/L	74.88	3.22	9/29/93	UNDER CONTROL
93.16887 BA	7.5	0.8	MG/L	7.02	0.3	9/29/93	UNDER CONTROL
93.16887 BE	< 0.001		MG/L	0.0		9/29/93	UNDER CONTROL
93.16887 CA	2.	0.2	MG/L	2.	0.09	9/29/93	UNDER CONTROL
93.16887 CD	2.	0.2	MG/L	1.74	0.07	9/29/93	UNDER CONTROL
93.16887 CO	0.37	0.04	MG/L	0.38	0.02	9/29/93	UNDER CONTROL
93.16887 CR	4.1	0.4	MG/L	3.99	0.17	9/29/93	UNDER CONTROL
93.16887 CU	3.2	0.3	MG/L	3.01	0.13	9/29/93	UNDER CONTROL
93.16887 FE	4.2	0.4	MG/L	4.18	0.18	9/29/93	UNDER CONTROL
93.16887 K	20.	2.	MG/L	19.95	0.86	9/29/93	UNDER CONTROL
93.16887 MG	2.5	0.3	MG/L	2.41	0.1	9/29/93	UNDER CONTROL
93.16887 MN	< 0.002		MG/L	0.0		9/29/93	UNDER CONTROL
93.16887 NA	5.	0.5	MG/L	4.5	0.19	9/29/93	UNDER CONTROL
93.16887 NI	0.11	0.01	MG/L	0.1	0.004	9/29/93	UNDER CONTROL
93.16887 PB	3.9	0.4	MG/L	4.53	0.19	1/10/94	UNDER CONTROL
93.16887 SB	0.22	0.02	MG/L	0.2	0.01	9/29/93	UNDER CONTROL
93.16887 V	1.3	0.1	MG/L	1.3	0.06	9/29/93	UNDER CONTROL
93.16887 ZN	1.	0.1	MG/L	0.95	0.04	9/29/93	UNDER CONTROL
93.16892 AL	35.	4.	MG/L	49.92	2.15	10/18/93	OUT OF CONTROL
93.16892 BA	< 0.001		MG/L	0.0		10/18/93	UNDER CONTROL
93.16892 BE	0.055	0.006	MG/L	0.08	0.003	10/18/93	OUT OF CONTROL
93.16892 CA	2.1	0.2	MG/L	2.51	0.11	10/18/93	UNDER CONTROL
93.16892 CD	1.	0.1	MG/L	1.49	0.06	10/18/93	OUT OF CONTROL
93.16892 CO	0.067	0.007	MG/L	0.1	0.004	10/18/93	OUT OF CONTROL
93.16892 CR	2.	0.2	MG/L	2.99	0.13	10/18/93	OUT OF CONTROL
93.16892 CU	1.8	0.2	MG/L	2.51	0.11	10/18/93	OUT OF CONTROL
93.16892 FE	1.2	0.1	MG/L	1.69	0.07	10/18/93	OUT OF CONTROL
93.16892 K	2.1	1.7	MG/L	2.99	0.13	10/18/93	UNDER CONTROL
93.16892 MG	0.38	0.04	MG/L	0.0		10/18/93	OUT OF CONTROL
93.16892 MN	1.5	0.2	MG/L	2.2	0.09	10/18/93	OUT OF CONTROL
93.16892 NA	2.1	0.2	MG/L	3.	0.13	10/18/93	OUT OF CONTROL
93.16892 NI	2.9	0.3	MG/L	4.1	0.18	10/18/93	OUT OF CONTROL
93.16892 PB	1.4	0.1	MG/L	2.01	0.09	10/18/93	OUT OF CONTROL
93.16892 SB	1.1	0.1	MG/L	1.5	0.06	10/18/93	OUT OF CONTROL

93.16892 V	2.3	0.2	MG/L	3.2	0.14	10/18/93	OUT OF CONTROL
93.16892 ZN	1.2	0.1	MG/L	1.87	0.08	10/18/93	OUT OF CONTROL
93.16893 AL	22.	2.	MG/L	24.96	1.07	10/18/93	UNDER CONTROL
93.16893 BA	4.6	0.5	MG/L	5.01	0.22	10/18/93	UNDER CONTROL
93.16893 BE	1.5	0.2	MG/L	1.75	0.08	10/18/93	UNDER CONTROL
93.16893 CA	3.2	0.3	MG/L	3.01	0.13	10/18/93	UNDER CONTROL
93.16893 CD	0.85	0.09	MG/L	1.	0.04	10/18/93	UNDER CONTROL
93.16893 CO	4.2	0.4	MG/L	5.02	0.22	10/18/93	UNDER CONTROL
93.16893 CR	1.7	0.2	MG/L	1.99	0.09	10/18/93	UNDER CONTROL
93.16893 CU	1.4	0.1	MG/L	1.5	0.06	10/18/93	UNDER CONTROL
93.16893 FE	1.1	0.1	MG/L	1.19	0.05	10/18/93	UNDER CONTROL
93.16893 K	12.	1.	MG/L	14.96	0.64	10/18/93	WARNING 2-3 SIG
93.16893 MG	1.	0.1	MG/L	0.6	0.03	10/18/93	OUT OF CONTROL
93.16893 MN	1.5	0.2	MG/L	1.65	0.07	10/18/93	UNDER CONTROL
93.16893 NA	< 0.1		MG/L	0.0		10/18/93	UNDER CONTROL
93.16893 NI	2.4	0.2	MG/L	2.7	0.12	10/18/93	UNDER CONTROL
93.16893 PB	3.5	0.4	MG/L	4.03	0.17	10/18/93	UNDER CONTROL
93.16893 SB	3.4	0.3	MG/L	3.75	0.16	10/18/93	UNDER CONTROL
93.16893 V	1.4	0.1	MG/L	1.6	0.07	10/18/93	UNDER CONTROL
93.16893 ZN	1.3	0.1	MG/L	1.55	0.07	10/18/93	WARNING 2-3 SIG
93.16897 AL	4.3	0.4	MG/L	4.99	0.21	10/18/93	UNDER CONTROL
93.16897 BA	2.9	0.3	MG/L	3.21	0.14	10/18/93	UNDER CONTROL
93.16897 BE	1.4	0.1	MG/L	1.63	0.07	10/18/93	UNDER CONTROL
93.16897 CA	3.4	0.3	MG/L	3.51	0.15	10/18/93	UNDER CONTROL
93.16897 CD	0.5	0.05	MG/L	0.6	0.03	10/18/93	UNDER CONTROL
93.16897 CO	3.6	0.4	MG/L	4.52	0.19	10/18/93	WARNING 2-3 SIG
93.16897 CR	0.82	0.08	MG/L	1.	0.04	10/18/93	WARNING 2-3 SIG
93.16897 CU	0.89	0.09	MG/L	1.	0.04	10/18/93	UNDER CONTROL
93.16897 FE	3.	0.3	MG/L	3.18	0.14	10/18/93	UNDER CONTROL
93.16897 K	< 0.6		MG/L	0.0		10/18/93	UNDER CONTROL
93.16897 MG	0.79	0.08	MG/L	0.4	0.02	10/18/93	OUT OF CONTROL
93.16897 MN	0.93	0.09	MG/L	1.1	0.05	10/18/93	UNDER CONTROL
93.16897 NA	1.7	0.2	MG/L	2.	0.09	10/18/93	UNDER CONTROL
93.16897 NI	0.075	0.009	MG/L	0.0		10/18/93	OUT OF CONTROL
93.16897 PB	1.3	0.1	MG/L	1.51	0.06	10/18/93	UNDER CONTROL
93.16897 SB	4.4	0.4	MG/L	5.	0.22	10/18/93	UNDER CONTROL
93.16897 V	0.69	0.07	MG/L	0.8	0.03	10/18/93	UNDER CONTROL
93.16897 ZN	< 0.01		MG/L	0.0		10/18/93	UNDER CONTROL
93.16900 AL	2.2	0.2	MG/L	2.	0.09	1/10/94	UNDER CONTROL
93.16900 BA	0.38	0.04	MG/L	0.4	0.02	1/10/94	UNDER CONTROL
93.16900 BE	0.78	0.08	MG/L	0.88	0.04	1/10/94	UNDER CONTROL
93.16900 CA	0.16	0.02	MG/L	0.0		1/10/94	OUT OF CONTROL
93.16900 CD	0.06	0.01	MG/L	0.1	0.004	1/10/94	OUT OF CONTROL
93.16900 CO	2.2	0.2	MG/L	2.51	0.11	1/10/94	UNDER CONTROL
93.16900 CR	< 0.004		MG/L	0.0		1/10/94	UNDER CONTROL
93.16900 CU	3.5	0.4	MG/L	4.01	0.17	1/10/94	UNDER CONTROL
93.16900 FE	0.73	0.07	MG/L	0.7	0.03	1/10/94	UNDER CONTROL
93.16900 K	5.	0.5	MG/L	4.99	0.21	1/10/94	UNDER CONTROL
93.16900 MG	3.7	0.4	MG/L	3.76	0.16	1/10/94	UNDER CONTROL
93.16900 MN	3.4	0.3	MG/L	3.85	0.17	1/10/94	UNDER CONTROL
93.16900 NA	4.3	0.4	MG/L	5.01	0.22	1/10/94	UNDER CONTROL
93.16900 NI	0.26	0.03	MG/L	0.3	0.01	1/10/94	UNDER CONTROL
93.16900 PB	2.4	0.2	MG/L	2.52	0.11	1/10/94	UNDER CONTROL
93.16900 SB	0.68	0.08	MG/L	0.75	0.03	1/10/94	UNDER CONTROL
93.16900 V	2.2	0.2	MG/L	2.4	0.1	1/10/94	UNDER CONTROL
93.16900 ZN	0.45	0.05	MG/L	0.42	0.02	1/10/94	UNDER CONTROL
93.16901 AS	0.0671	0.0134	MG/L	0.07	0.003	9/07/93	UNDER CONTROL
93.16901 SE	0.0701	0.014	MG/L	0.074	0.003	9/07/93	UNDER CONTROL
93.16901 TL	0.057	0.006	MG/L	0.062	0.003	2/08/94	UNDER CONTROL
93.16901 U	< 0.001		MG/L	0.0		10/19/93	UNDER CONTROL

93.16902	AS	0.0703	0.014	MG/L	0.074	0.003	9/09/93	UNDER CONTROL
93.16902	SE	0.082	0.016	MG/L	0.08	0.003	9/09/93	UNDER CONTROL
93.16902	TL	0.058	0.007	MG/L	0.058	0.002	9/20/93	UNDER CONTROL
93.16902	U	0.077	0.008	MG/L	0.08	0.003	9/23/93	UNDER CONTROL
93.16903	AS	0.0824	0.0165	MG/L	0.09	0.004	9/10/93	UNDER CONTROL
93.16903	SE	0.0921	0.018	MG/L	0.098	0.004	9/10/93	UNDER CONTROL
93.16903	TL	0.04	0.003	MG/L	0.034	0.001	10/15/93	UNDER CONTROL
93.16903	U	0.11	0.02	MG/L	0.096	0.004	10/15/93	UNDER CONTROL
93.16904	AS	0.069	0.014	MG/L	0.068	0.003	9/14/93	UNDER CONTROL
93.16904	SE	0.061	0.012	MG/L	0.066	0.003	9/14/93	UNDER CONTROL
93.16904	TL	< 0.001		MG/L	0.0		10/15/93	UNDER CONTROL
93.16904	U	0.1	0.03	MG/L	0.078	0.003	10/15/93	UNDER CONTROL
93.16905	AS	0.087	0.017	MG/L	0.082	0.004	11/15/93	UNDER CONTROL
93.16905	SE	0.074	0.015	MG/L	0.084	0.004	11/15/93	UNDER CONTROL
93.16905	TL	0.05	0.002	MG/L	0.046	0.002	11/17/93	UNDER CONTROL
93.16905	U	0.11	0.011	MG/L	0.088	0.004	11/17/93	UNDER CONTROL
93.16906	AS	< 0.002		MG/L	0.078	0.003	11/15/93	OUT OF CONTROL
93.16906	SE	0.072	0.014	MG/L	0.082	0.004	11/15/93	UNDER CONTROL
93.16906	TL	0.06	0.003	MG/L	0.052	0.002	11/17/93	WARNING 2-3 SIG
93.16906	U	0.1	0.01	MG/L	0.084	0.004	11/17/93	UNDER CONTROL
93.16907	AS	0.088	0.018	MG/L	0.086	0.004	11/15/93	UNDER CONTROL
93.16907	SE	0.081	0.016	MG/L	0.094	0.004	11/15/93	UNDER CONTROL
93.16907	TL	0.047	0.008	MG/L	0.042	0.002	11/17/93	UNDER CONTROL
93.16907	U	0.112	0.011	MG/L	0.092	0.004	11/17/93	UNDER CONTROL
93.16978	CL	47.	5.	MG/L	51.4	1.85	9/10/93	UNDER CONTROL
93.16979	CL	38.	4.	MG/L	41.1	1.48	9/10/93	UNDER CONTROL
93.16980	CL	47.	5.	MG/L	51.4	1.85	9/10/93	UNDER CONTROL
93.16981	CL	37.	4.	MG/L	41.1	1.48	9/10/93	UNDER CONTROL
93.16982	CL	47.	5.	MG/L	51.4	1.85	9/10/93	UNDER CONTROL
93.16983	CL	47.	5.	MG/L	51.4	1.85	9/10/93	UNDER CONTROL
93.16984	CL	37.	4.	MG/L	41.1	1.48	9/10/93	UNDER CONTROL
93.16986	HG	2.5	0.3	UG/G	4.	0.4	8/31/93	WARNING 2-3 SIG
93.16986	HG	2.2	0.2	UG/G	4.	0.4	8/31/93	OUT OF CONTROL
93.16986	HG	2.	0.2	UG/G	4.	0.4	8/31/93	OUT OF CONTROL
93.16987	HG	0.1	0.1	UG/G	0.1	0.01	8/31/93	UNDER CONTROL
93.16987	HG	0.1	0.1	UG/G	0.1	0.01	8/31/93	UNDER CONTROL
93.16987	HG	0.1	0.1	UG/G	0.1	0.01	8/31/93	UNDER CONTROL
93.16988	HG	1.9	0.2	UG/G	3.	0.3	8/31/93	OUT OF CONTROL
93.16988	HG	1.8	0.2	UG/G	3.	0.3	8/31/93	OUT OF CONTROL
93.16988	HG	2.	0.2	UG/G	3.	0.3	8/31/93	WARNING 2-3 SIG
93.16988	HG	1.9	0.2	UG/G	3.	0.3	8/31/93	OUT OF CONTROL
93.16988	HG	1.9	0.2	UG/G	3.	0.3	8/31/93	OUT OF CONTROL
93.16988	HG	1.8	0.2	UG/G	3.	0.3	8/31/93	OUT OF CONTROL
93.16989	HG	3.4	0.3	UG/G	4.99	0.5	8/31/93	WARNING 2-3 SIG
93.16989	HG	2.8	0.3	UG/G	4.99	0.5	8/31/93	OUT OF CONTROL
93.16989	HG	2.9	0.3	UG/G	4.99	0.5	8/31/93	OUT OF CONTROL
93.16989	HG	3.4	0.3	UG/G	4.99	0.5	8/31/93	WARNING 2-3 SIG
93.16989	HG	3.3	0.3	UG/G	4.99	0.5	8/31/93	WARNING 2-3 SIG
93.16989	HG	3.3	0.3	UG/G	4.99	0.5	8/31/93	WARNING 2-3 SIG
93.16991	HG	< 100.		NG/G	25.	2.5	8/31/93	UNDER CONTROL
93.16991	HG	< 100.		NG/G	25.	2.5	8/31/93	UNDER CONTROL
93.16991	HG	< 100.		NG/G	25.	2.5	8/31/93	UNDER CONTROL
93.16992	HG	0.5	0.1	UG/G	0.5	0.05	8/31/93	UNDER CONTROL
93.16992	HG	0.4	0.1	UG/G	0.5	0.05	8/31/93	UNDER CONTROL
93.16992	HG	0.6	0.1	UG/G	0.5	0.05	8/31/93	UNDER CONTROL
93.16993	HG	1.3	0.1	UG/G	1.5	0.15	8/31/93	UNDER CONTROL
93.16993	HG	1.3	0.1	UG/G	1.5	0.15	8/31/93	UNDER CONTROL
93.16993	HG	1.	0.1	UG/G	1.5	0.15	8/31/93	WARNING 2-3 SIG
93.16993	HG	1.2	0.1	UG/G	1.5	0.15	8/31/93	UNDER CONTROL
93.16993	HG	1.2	0.1	UG/G	1.5	0.15	8/31/93	UNDER CONTROL

93.16993 HG	0.9	0.1	UG/G	1.5	0.15	8/31/93	OUT OF CONTROL
93.16994 TH	0.15	0.02	MG/L	0.13	0.01	2/08/94	UNDER CONTROL
93.16995 TH	0.2	0.04	MG/L	0.19	0.01	9/20/93	UNDER CONTROL
93.16996 TH	0.15	0.01	MG/L	0.15	0.01	10/15/93	UNDER CONTROL
93.16997 TH	0.09	0.01	MG/L	0.09	0.004	10/15/93	UNDER CONTROL
93.16998 TH	0.153	0.01	MG/L	0.17	0.01	11/17/93	UNDER CONTROL
93.16999 TH	0.08	0.012	MG/L	0.07	0.003	11/17/93	UNDER CONTROL

REPORT NUMBER: 22725

Analyst	Reviewer	Section Leader	QA Officer
2/9/94	2/9/94	2/8/94	2/8/94
Date	Date	Date	Date

No Sample Discrepancies Noted by Sample Management Section

The control status of the preceeding data was evaluated using the standard statistical criteria set forth in 'Quality Assurance for Health and Environmental Chemistry: 1991,' LA-12436-MS, Vol. I, pp. 21-22.

****

This report has been reproduced directly from the
best available copy.

It is available to DOE and DOE contractors from the
Office of Scientific and Technical Information,
P.O. Box 62,
Oak Ridge, TN 37831.
Prices are available from
(615) 576-8401.

It is available to the public from the
National Technical Information Service,
US Department of Commerce,
5285 Port Royal Rd.
Springfield, VA 22616.

NATIONAL LABORATORY
MAY 29 1996
LIBRARIES
PROPERTY

Los Alamos
NATIONAL LABORATORY
Los Alamos, New Mexico 87545