

LANL TR-2 (also TR-41 and 43)



Los Alamos National Laboratory/University of California  
Risk Reduction and Environmental Stewardship  
Remediation Services (RRES-RS) Project, MS M992  
Los Alamos, New Mexico 87545  
(505) 667-0808/FAX (505) 665-4747

From: Bill Criswell Date: 7/2/04  
Phone: 665-5886 Fax Number: \_\_\_\_\_

To: John Young FAX Number: 428-2567  
Phone Number: 428-2500 Organization: \_\_\_\_\_

To: \_\_\_\_\_ FAX Number: \_\_\_\_\_  
Phone Number: \_\_\_\_\_ Organization: \_\_\_\_\_

To: \_\_\_\_\_ FAX Number: \_\_\_\_\_  
Phone Number: \_\_\_\_\_ Organization: \_\_\_\_\_

Number of Pages (excluding cover): 3


Comments: ~~lightning~~ lightning sparked  
Finally map of Wildfires L.A. Canyon 6/20/04  
Hard copy to follow



UNCLAS

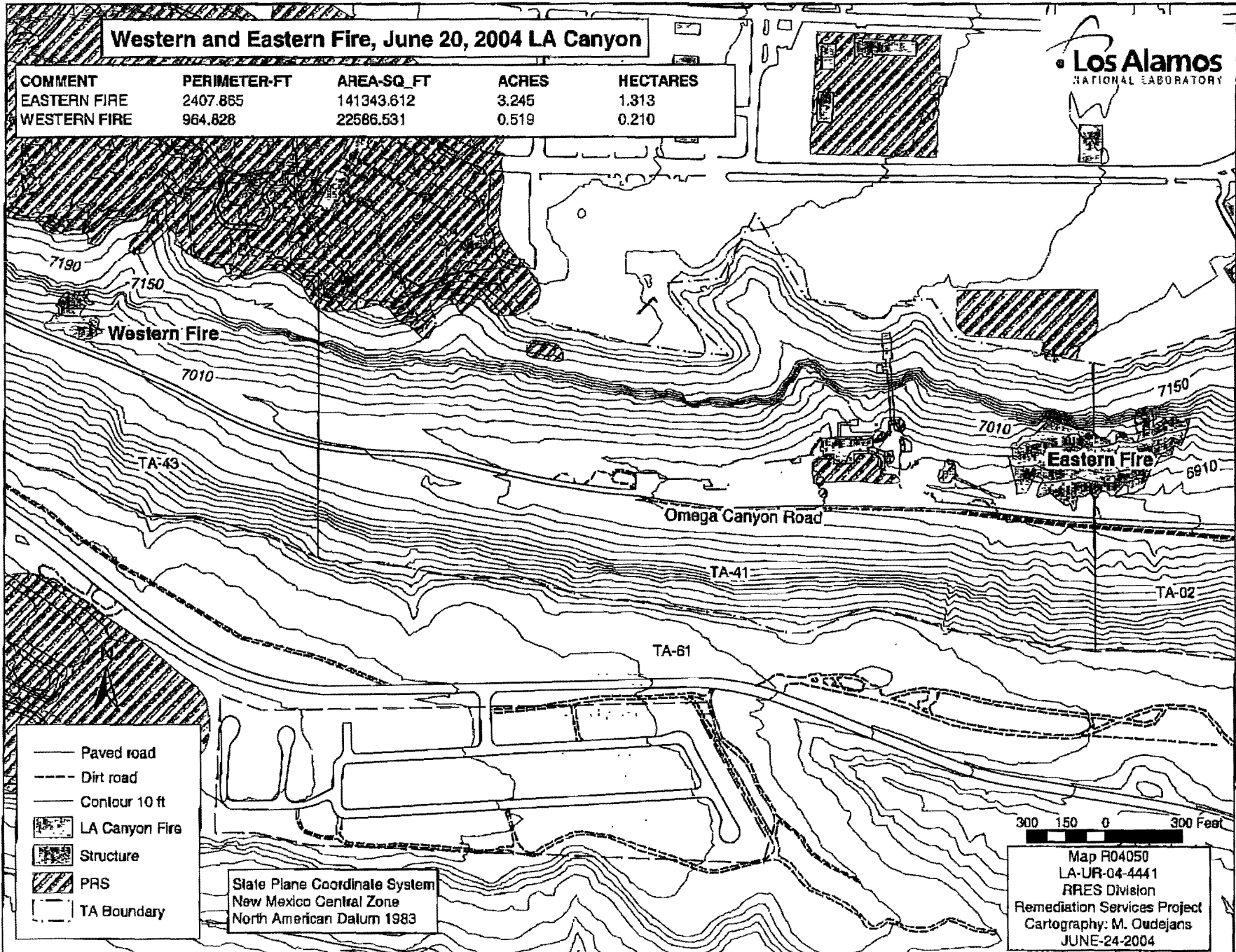


3137




**Western and Eastern Fire, June 20, 2004 LA Canyon**

COMMENT	PERIMETER-FT	AREA-SQ_FT	ACRES	HECTARES
EASTERN FIRE	2407.885	141343.612	3.246	1.313
WESTERN FIRE	964.828	22586.531	0.519	0.210



- Paved road
- - - Dirt road
- Contour 10 ft
- [Stippled pattern] LA Canyon Fire
- [Cross-hatched pattern] Structure
- [Diagonal hatching] PRS
- [Dashed line] TA Boundary

State Plane Coordinate System  
 New Mexico Central Zone  
 North American Datum 1983

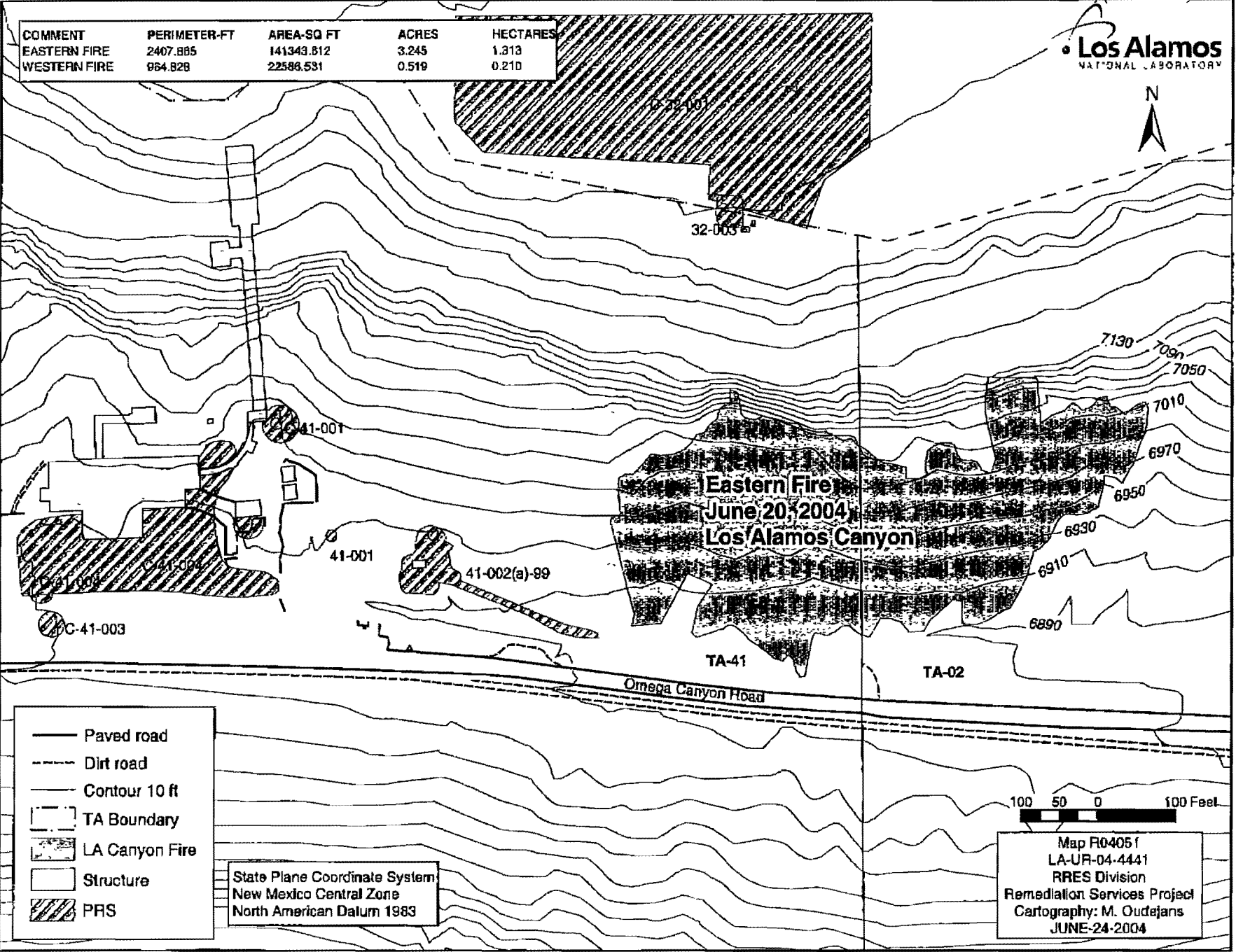


Map R04050  
 LA-UR-04-4441  
 RRES Division  
 Remediation Services Project  
 Cartography: M. Oudejans  
 JUNE-24-2004

Los Alamos  
NATIONAL LABORATORY



COMMENT	PERIMETER-FT	AREA-SQ FT	ACRES	HECTARES
EASTERN FIRE	2407.865	141343.812	3.245	1.313
WESTERN FIRE	664.828	22586.531	0.519	0.210



- Paved road
- - - - - Dirt road
- Contour 10 ft
- TA Boundary
- ▨ LA Canyon Fire
- Structure
- ▨ PRS

State Plane Coordinate System  
New Mexico Central Zone  
North American Datum 1983

Map R04051  
LA-UR-04-4441  
RRES Division  
Remediation Services Project  
Cartography: M. Oudejans  
JUNE-24-2004