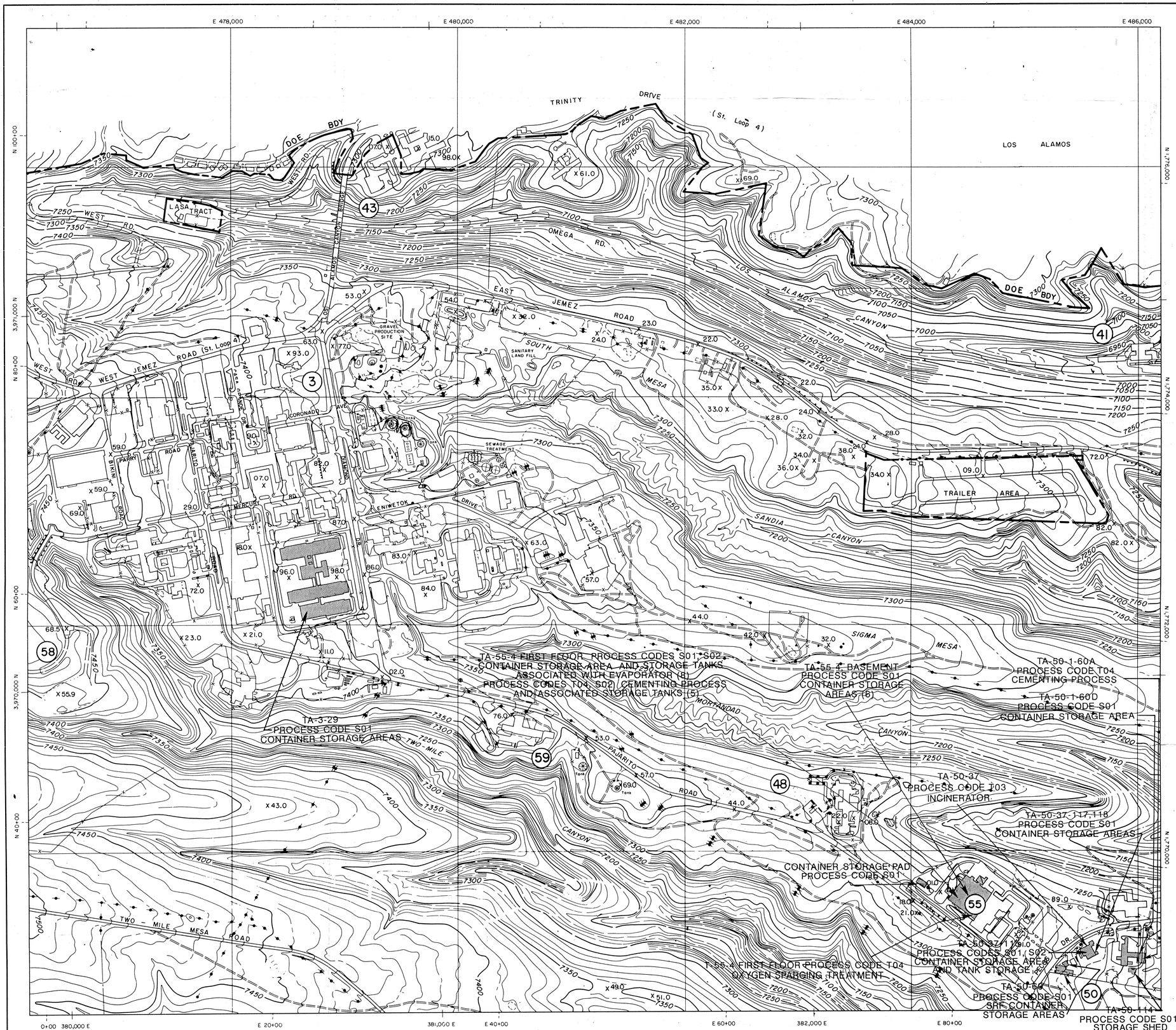

LEGEND

X 93.0	SPOT ELEVATION	N 1,768,000	NMSP GRID
6900	INDEX CONTOUR	3,989,000 N	UTM GRID
	INTERMEDIATE CONTOUR 10ft.	N 240+00	LASL GRID
	SUPPLEMENTARY CONTOUR 5ft.		
	CONTOURS THROUGH HEAVY VEGETATION		
	COUNTY LINES – TRANSFERRED FROM USGS 1:24,000 QUADRANGLES.		
	DOE BOUNDARY – X & Y COORDINATE DATA PROVIDED BY LASL.		
	DOE BOUNDARY – SURVEY DESCRIPTIONS OR RECORD PLATS PROVIDED BY LASL.		
	DOE BOUNDARY – TRANSFERRED FROM USGS 1:24,000 QUADRANGLES BASED ON PROJECTED COUNTY LINES.		

35	TECHNICAL AREA NO.		TOWER
	BUILDING		PIPE LINE
	FENCE		CUT LINE OR POWER LINE CLEARANCE SCAR
	PAVED ROAD		WATER TOWER
	DIRT ROAD	Tank	TANK
	JEEP TRAIL		POND
	CULVERT	Rw	RETAINING WALL
	GUARD RAIL		EARTH DIKES OR BLASTING SHIELDS
	TUNNEL	Earth Work	EARTH WORK OR GRADED AREAS
	EARTHEN BUNKERS		GATE
	POWER POLE		

SHEET LAYOUT

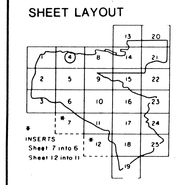

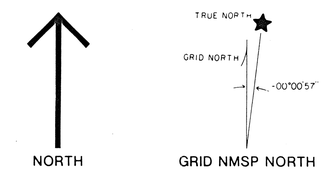

MAPPING COMPLETED BY PHOTOGRAMMETRIC METHODS, UTILIZING 1:30,000, 1:12,000 & 1:13,200 PHOTOGRAPHY, OBTAINED IN NOV. 1976 & JUNE 1980 WITH ZEISS RMK A 15/23 CAMERAS OF 153.42 & 152.43mm C.F.L. RESPECTIVELY, MAPPING BASED ON CONTROL SURVEYS TIED TO THE NEW MEXICO STATE PLANE COORDINATE SYSTEM (CENTRAL ZONE). MAPPING COMPLETED IN ACCORDANCE WITH NATIONAL MAP ACCURACY SPECIFICATIONS.

400 200 0 400 800 1200 1600 FEET
100 50 0 100 200 300 400 500 METER

GRAPHIC SCALE: 1 in.=400 ft. CONTOUR INTERVAL 10 ft.

TECHNICAL AREAS

3 SM–SITE	41 W–SITE	50 WM–SITE
43 HRL–SITE	48 RC–SITE	
58 TWO MILE NORTH–SITE	55 PLUTONIUM FACILITY SITE	
59 OH–SITE		

LOS ALAMOS SCIENTIFIC LABORATORY

MAP 1
CONTOUR MAP SHOWING
MIXED WASTE UNITS
AT TA-3, TA-55, TA-50

LAB JOB NO. 5682
1"=400' SCALE
PLAN / TOPO
SHEET 4 OF 25

5005