This form is subject to change, please contact RPF for latest version.

Los Alamos Environmental Restoration Records Processing Facility

ER Record I.D.# 0021569

DATE RECEIVED 07/22/93 PROCESSOR: MSG

LOS ALAMOS

LOS ALAMOS NATIONAL LABORATORY

ENVIRONMENTAL RESTORATION
Records Processing Facility
ER Record Index Form

PAGE COUNT: 31

Quick Index: Complete all fields; indicate if not applicable or appropriate; please write legibly.

DOCUMENT TO: — ORGANIZATION: —

ORIGINATOR NAME: Bruce J. MacFadden ORGANIZATION: —

SYMBOL: — DOCUMENT DATE: 6/30/77

SUBJECT/TITLE: American Journal of Science "Magnetic Polarity Stratigraphy of the Chamita Formation Stratotype (Mio-Pliocene) of North-Central New Mexico

RECORD TYPE (Circle relevant type for primary record; type of attachments should be selected on *Keywords List*):

Analytical Data	Excerpt	Map	Procedure	Summary
Article	FAX	Memo	Purchase Request	Table
Chain-of-Custody	Figure	Microform	Receipt Acknowledgment	Telephone Record
Chart	Form	Notebook	Report	TOC
Computer Output	Interview	Outline	Review	Transcription
Contract	Letter	Personal Notes	Sow	Video
Controlled Distribution	List	Photo	Study	Work Plan
Drawing	Logbook	Plan		Other

RECORD CATEGORY: P
(P for Programmatic or R for Reference)

RECORD PACKAGE: —

FILE FOLDER: —

RECORD FILMED (Y/N): Y

RECORD LOCATION: —
(Indicate location of record if not filmed.)

Complete all fields; indicate if not applicable or appropriate; please write legibly. Use *ER Record Index Form Attachment Sheet* if needed.

TTACHMENTS FILMED (Y/N): —
(Were attachments to this record filmed?)

LOCATION: —
(Indicate l

2797

N/A

ATTACHMENT LIST

A)_____ TO: _____ FROM:_____ SYMBOL: _____

SUBJECT:_____

_____

DATED: _____

B)_____ TO:_____ FROM:_____ SYMBOL:_____

SUBJECT:_____

_____

DATED:_____

C)_____ TO:_____ FROM:_____ SYMBOL:_____

SUBJECT:_____

_____

DATED:_____

D)_____ TO:_____ FROM:_____ SYMBOL:_____

SUBJECT:_____

_____

DATED:_____

E)_____ TO:_____ FROM:_____ SYMBOL:_____

SUBJECT:_____

_____

DATED:_____

F)_____ TO:_____ FROM:_____ SYMBOL:_____

SUBJECT:_____

_____

DATED:_____

G)_____ TO:_____ FROM:_____ SYMBOL:_____

SUBJECT:_____

_____

DATED:_____

ENVIRONMENTAL RESTORATION
Records Processing Facility
ER Record Index Form

ER Records Detail Index Form for ER Record I.D. # 21569

DETAIL INDEX: Complete all fields; indicate if not applicable or appropriate; please write legibly.

TECH AREA(S)	ADS NO(S)	STRUCTURE NO(S)/MDA	SWMU/PRS NO(S)
LIST RELEVANT TECH AREA(S).	LIST RELEVANT ADS NO(S)	LIST RELEVANT STRUCTURE NO(S).	LIST RELEVANT SWMU NO(S)/PRS.
—	1129	—	—

DOCUMENT TO	ORIGINATOR NAMES
LIST RELEVANT RECIPIENTS.	LIST MULTIPLE ORIGINATORS.
—	—

CORRECTION (Y/N) _____ CORRECTION #: _____

CORRECTION DESCRIPTION: _____

KEYWORDS: Circle relevant KEYWORDS from the list below for ER Record #: 21569

MISCELLANEOUS (List other indexing criteria as necessary; please write legibly):
OU 1129, Journal, Science, Magnetic, Polarity, Stratigraphy

Abandon
Aboveground Tank
Absorption
Abstract
Accelerator
Access
Accident
Acid
Active
Activities
Administrative
ADS (Activity Data Sheet)
Adsorption
AEC (Atomic Energy Commission)
Aerial
Agenda
Agreement
AIP (Agreement in Principle)
Air
Alpha
Americium
Analysis
Analytical
AOC (Area of Concern)
Approval
Aquifer
ARAR (Applicable, Relevant, or Appropriate Requirements)
Archaeology
Archive
Area
Arsenic
Asbestos
Asphalt
Assessment
Audit
.....
Backfill
Background
Bacteria
Barium
Baseline
BCP (Baseline Change Proposal)
Beds
Bermed Area
Beryllium
Beta
Biology
Blivit
Boiler
Boneyard
Bunker
Buried
Burn
.....
Cadmium
Caisson
Calibration
CAMU (Corrective Action Management Unit)
Canyon
Capacitor
Caustic
CEARP (Comprehensive Environmental Assessment and Response Program)
Cement
CERCLA (Comprehensive Environmental Response, Compensation, and Liability Act)
Certification
Cesium
Chain of Custody
Chamber
Change Control
Change Order
Charge
Chart
Checklist
Chemical
Chromium
Cleanup
Clearance
Closure
Clothing
CMI/RA (Corrective Measures Implementation/Remedial Action)
CMS/FS (Corrective Measures Study/ Feasibility Study)
Cobalt
Comment
Committee
Community Relations
Company
Compliance
Compressed Gas
Computer Modeling
Computer Output
Concern
Concrete
Concurrence
Configuration
Construction
Container
Containment
Contaminant
Contract
Control
Controlled Distribution
Copper
Core
Corrective Action
Correspondence
Criteria
Cyanide
Cyanogen
.....
Data
Deadline
Debris
Decision Analysis
Decommission
Decontamination
Deficiency
Deliverable
Demolition
Description
Detection
Detonation
Development
Diesel
Discharge
Disposal
Documentation
DOE (Department of Energy)
Dose
DQO (Data Quality Objectives)
Draft
Drainage
Drainline
Drawing
Drilling
Drop Tower
Drum
Dry Well
Dump
.....
Ecology
Effluent
EIS (Environmental Impact Statement)
Electrical
Emission
Engineering
Environmental
EOD (Explosive Ordnance Disposal)
EPA (Environmental Protection Agency)
Equipment
ERDA (Energy Research and Development Administration)
Erosion
ERPO (Environmental Restoration Program Office)
ES&H (Environment, Safety, and Health)
Estimate
Evacuation
Evaluation
Evaporator
Evidence
Excavation
Exclusion
Exhaust
Experiment
Explosive
Exposure
Extension
Extraction
.....
Facility
Fallout
Farm
FAX
Fence
Field
Figure
Filter
FIMAD (Facility for Information Management, Analysis, and Display)
Finding
Fire
Firing Site
Fiscal
Fission
Five-Year Plan
Flow
Flow chart
Fluid
Form
Framework
Fuel
Fume
.....
Gamma
Gas
Generation
Generic
Geochemistry
Geology
Geophysics
Glass Beaker
Glove Box
Graph
Guidance
Gun
.....
Handling
Hazardous
Headquarters
Health
HE (High Explosive)
History
HMTA (Hazardous Material Transportation Act)
Hole
Home Owner
Hood
HSWA (Hazardous and Solid Waste Amendments)
Hydrology
Hygiene
.....
Impact
Implementation
Implosion
Impoundment
Inactive
Incident
Incinerator
Industrial
Infiltration
Injection Well
Injury
Inorganic
Inspection
Installation
Interim
Interim Action
Internal
Interview
Inventory
Investigation
IRM (Interim Remedial Measure)
Isotope
IWP (Installation Work Plan)
.....

Lab Job
Laboratory
Lagoon
Land
Landfill
Laundry
Leach
Lead
Leak
Legal
Letter
Limit
Lines
Liquid
List
Location
Log
Logbook

Magazine
Management
Manhole
Map
Material
MDA (Material Disposal Area)
Media
Meeting
Memo
Mercury
Metal
Microform
Minimization
Minutes
MIS (Management Information System)
Mixed Waste
MOA (Memo of Agreement)
Model
Modification
Money (Allocation, Appropriation, Budget, Cost, Funding, etc.)
Monitoring
Monthly Report
Mortar Impact Area
MOU (Memo of Understanding)
MSA (Major System Acquisition)

NEPA (National Environmental Policy Act)
NFA (No Further Action)
Nickel
Nitrate
NMED (New Mexico Environment Department)
NMEID (New Mexico Environmental Improvement Division)
NOD (Notice of Deficiency)
Nonexplosive
Nonradioactive
Notebook
Notification
NPDES (National Pollutant Discharge Elimination System)
NRC (Nuclear Regulatory Commission)
Nuclear

Observation
Off-gas
Oil
Open
Open Burning
Operation
Order
Organic
Organization
OSHA (Occupational Safety & Health Administration)
OSR (Operational Safety Requirements)
OU (Operable Unit)
Outfall
Outline

Pad
PA/RFA (Preliminary Assessment /RCRA Facility Assessment)
PCB (Polychlorinated Biphenyl)
Permit
Personal Notes
Personnel
Personnel Qualification
Photo
Pilot Study
Pipe
Pit
Plan
Plant
Plutonium
Point-of-Contact
Pollution
Polonium
Polaroid
Potential
Prevention
Priority
Procedure
Program
Programmatic
Project
Project Leader
Propellant
Property
Proposal
Protection
Protocol
PRS (Potential Release Site)
Public
Pump
Purchase Request

QA (Quality Assurance)
QP (Quality Procedure)
Quality
Quarterly Report

Radioactive
Radiochemistry
Radionuclide
Radium
Rationale
RCRA (Resource, Conservation, and Recovery Act)
Reactor
Receipt Acknowledgment
Recommendation
Reconnaissance
Records
Recovery
Recycle
Reduction
Reference
Regulation
Release
Remediation
Removal
Report
Request
Requirements
Research
Resin Bed
Resolution
Resource
Respirator
Response
Restoration
Restriction
Results
Review
Revision
RFI/RI (RCRA Facility Investigation/Remedial Investigation)
Risk
RPF (Records-Processing Facility)

Safety
Salamander
Salvage
Sample
Sampling Plan
Sanitary
Satellite
Schedule
Scope
Scrap
Scrap Detonation Site
Screening
Scrubber
Search
Security
Seep
Semivolatile
Septic
Sewer
Shaft
Sheet
Shell
Shot
Silver
Site
Sludge
Soil
Solid
Solvent
SOP (Standard Operating Procedure)
SOW (Statement of Scope of Work)
Specific
Spill
Stack
Standard
Statistics
Status
Steamline
Steel
Storage
Strontium
Structure
Study
Subcontractor
Subsurface
Summary
Sump
Support
Surface
Surveillance
Survey
Swipe
SWMU (Solid Waste Management Unit)
System

Table
Tank
Task
TCLP (Toxicity Characteristic Leaching Procedure)
TDD (Technical Document Description)
Technical
Technical Team
Technology
Telephone Record
Test Area
Testing
TLD (Thermoluminescent Dosimeter)
TOC (Table of Contents)
Townsite
Toxic
Tracking
Training
Transcription
Transfer
Transformer
Transmittal
Transport
Treatment
Trench
Trip Report
Tritium
TRU (Transuranic)
TSCA (Toxic Substances Control Act)
Tuballoy
Tuff

Underground
Update
Uranium
Urine
USGS (United States Geological Survey)
UST (Underground Storage Tank)
Utility

Validation
Variance
VE (Value Engineering)
Ventilation
Verification
Volatile
Volume

Warehouse
Waste
Water
WBS (Work Breakdown Structure)
Weapon
Well
Work
Working Group

Zinc

(31)

istry; edited by J. D. BURTON and P. S. LISS. P. xii, lon, 1976 (Academic Press, $17.50).—This book con- lly extended and revised" texts of lectures presented arine chemistry held in London in May, 1974. The rize . . . knowledge of the major aspects of estuarine Burton introduces the subject of estuarine chemistry. ter each is devoted to sedimentary processes (S. R. en), organic processes (P. C. Head), the behavior of mixing (Liss), heavy metals (A. J. de Groot, W. ma), and radioactive tracers (E. K. Duursma). The is a case study on the Firth of Clyde (D. W. Mackay land); this alone appears to expose a substantial but with no broader aim than to describe conditions system.

ocesses of geochemical interest occur in estuarine and e environment generally. In the short-term the chemi- iological turmoil of the mixing zone causes elements mical speciation and/or phase distribution from that e continental inputs. Over some longer, but poorly- nearshore environments may trap some fraction of the efore it can reach the deep sea: for example, estuarine diment in drowned river-valleys during interglacials. esses are related, except in research, which has largely n short-term phenomena.

ption noted above the chapters in this volume are iews of work published elsewhere. Since most of the ed on processes internal to estuaries, no sense of the material-balance question is conveyed. I find this to be . Otherwise the reviews are of mixed quality. The task literature has evidently not led the contributors to new problems in estuarine chemistry nor to startling solution of the old ones. This volume will therefore or its references to the original literature. Inevitably misstatements and incomplete representation of their l radionuclides, for instance, are only perfunctorily s, the scope of the book is sufficient that most readers references worth pursuing. American readers will ap- ous references to, and examples from, the European

LARRY BENNINGER

Received by ER-RPF
JUL 22 1993
YCG

MacFadden 1977 accession #7690

[AMERICAN JOURNAL OF SCIENCE, VOL. 277, SUMMER, 1977, P. 769-800]

American Journal of Science

SUMMER 1977

MAGNETIC POLARITY STRATIGRAPHY OF THE CHAMITA FORMATION STRATOTYPE (MIO-PLIOCENE) OF NORTH-CENTRAL NEW MEXICO

BRUCE J. MacFADDEN

Department of Geology and Geophysics,
Yale University, New Haven, Connecticut 06520

ABSTRACT. The Chamita Formation stratotype (uppermost Santa Fe Group) consists of 569 m of poorly indurated fluviatile clayey silts, silts, sands and gravels. Two informal units termed "lower tuffaceous zone" and "upper tuffaceous zone," which extend from 120 to 180 m and 320 to 360 m, respectively, are rich in air-fall and reworked volcaniclastic sediments. A minimum of 3 samples were collected from the fine-grained sediments for each of 135 sites spaced at a maximum stratigraphic interval of 7 m throughout the stratotype. Based on preliminary alternating field demagnetization studies, all specimens were routinely demagnetized in fields of at least 150 oersteds. Some specimens required further demagnetization in fields of up to 500 oersteds. Curie Point temperature determinations, which range from 555° to 580°C for 5 specimens, show that the remanence is probably carried by an iron-rich member of the titanomagnetite solid solution series as detrital remanent magnetization.

Based principally on 111 statistically significant sites, the stratotype consists of 2 magnetic polarity zones designated as "N1-N6". Two previously published fission-track dates, one each from the lower and upper tuffaceous zones, and fossil mammals provide the independent control for the correlation of this magnetic polarity zonation to the worldwide magnetic polarity time scale. The mammalian assemblage from the stratotype consists of at least 19 taxa mostly concentrated at 325 m above the base. This fauna is similar to other late Hemphillian (late Miocene-early Pliocene) mammalian assemblages, for example, the Coffee Ranch Local Fauna from the Hemphillian stratotype.

Magnetic polarity zones N1 to N3, which extend from the base of the stratotype to 285 m, are predominantly of normal polarity; these zones represent medial to late epoch 5 time. Within epoch 5, the characteristic event A of reversed polarity, which extends from 110 to 165 m, is represented by zones R1-R2. Zones R3-R6, which extend from 285 m to the top of the stratotype, represent early to medial Gilbert time. Within the Gilbert, the characteristic event C of predominantly normal polarity, which extends from 375 to 470 m, is represented by zones N4-N5. The stratigraphic position of the fossil concentration at 325 m corresponds to early Gilbert time.

INTRODUCTION

The knowledge that the Earth's magnetic field has reversed in the geological past and that these reversals are frequently recorded in many types of rocks has provided geologists with a powerful tool for correlation. To a first-order approximation, the Earth's magnetic field can be modelled to that of a dipole magnet. When this dipole reverses, the change is a worldwide phenomenon that is recorded in rocks. Magnetic polarity stratigraphy is a subdiscipline of earth science that deals with the correlation of magnetic reversals. One of the most attractive facets of magnetic polarity stratigraphy is that remanence signatures are virtually independent of rock type, and, therefore, this method is less con-

strained by the problems of lithofacies and biofacies that have plagued the traditional stratigrapher.

Magnetic polarity stratigraphy is, however, dependent upon numerous subdisciplines for input of data. Once a "magnetic polarity zonation" is established in a given sequence, it is then necessary to draw upon some other information in order to place this zonation into a proper geochronological framework. In this report, this procedure is termed "magnetic polarity chronology." The independent data used for control have traditionally been derived from extrapolated rates of geological processes, such as those found in sea-floor spreading and sedimentation, radiometric age determinations, and biochronology of fossils.

Intensive research in magnetic polarity stratigraphy has been conducted for the last two decades. One of the primary goals of this research has been to establish a standard "magnetic polarity time scale" (MPTS). Concentrated efforts in construction of the MPTS were started by Cox, Doell, and Dalrymple (1963), who determined the polarity and radiometric ages of late Cenozoic volcanic rocks in the southwestern United States, and McDougall and Tarling (1963), who determined the polarity and radiometric ages of late Cenozoic basalts from Hawaii. These studies and many later ones led to the presentation of the MPTS for 0 to 4½ m.y. This standard time scale has undergone many additions and modifications, and it is still in a state of flux. The history of its development is complex and has been adequately reviewed elsewhere (for example, Dalrymple, 1972; Watkins, 1972). It is interesting to note that the MPTS for 0 to 4½ m.y. was developed in terrestrial sequences, but the application of this standard to ocean basins had a profound effect on the current revolution in earth science. Almost simultaneously with Cox, Doell, and Dalrymple (1963), Vine and Matthews (1963), in a classic paper, postulated that bilaterally symmetrical marine magnetic anomalies on either side of mid-oceanic ridges recorded reversals of the Earth's magnetic field and that this ocean floor record had resulted from axial spreading of crust. Vine and Matthews have since been credited with supplying the impetus that sparked the study of plate tectonics. Equipped with the knowledge of the late Cenozoic standard MPTS, Heirtzler and others (1968) extrapolated the marine magnetic anomaly data back in time to the late Cretaceous and produced the MPTS for approximately 0 to 80 m.y. This time scale has also been amended and modified (for example, Opdyke, Burkle, and Todd, 1974; Thever and Hammond, 1974a, 1974b; Tarling and Mitchell, 1976), and Larson and Pitman (1972) have extended it further back in time to late Jurassic. Thus, a standard time scale has been produced for approximately 0 to 160 m.y. (for a recent review, see Irving and Pullaiah, 1976).

Concomitant with the study of marine magnetic anomalies, there has been much work on the magnetic polarity stratigraphy of layer I oceanic sediments. The magnetic polarity stratigraphy of these marine

sediments is calibrated primarily by the biocl
The study of marine sediments has contribu
ments to the MPTS. The history of the develop
polarity stratigraphy has been reviewed by work
Watkins (1972), and Berggren and Van Couve

More recently there has been much interes
stratigraphy of terrestrial mammal-bearing/ s
world. North America potentially possesses m
ments and has been a logical place for this
biochronologic zonation sequence for main
American Land Mammal "Ages" has been
others (1911), Evernden and others (1964),
(1970), McKenna and others (1973), Tedford a
and Lundelius and others (1973). These reports
1911) incorporate relevant radiometric data,
preliminary control for the magnetic polarity
American sequences is available to a greater o
on the case in study.

Johnson, Opdyke, and Lindsay (1975) pres
stratigraphy of the Plio-Pleistocene sequence i
of southeastern Arizona that represents medial
time (early Blancan to late Irvingtonian age
Opdyke and others (1977) present the magn
sequences in the western United States that
early Blancan time (medial Hemphillian to e
Opdyke and others (1977) present the magn
of the Anza Borrego State Park of southern
medial Gilbert to medial Matuyama time (la
Irvingtonian age).

The purpose of this paper is to presen
stratigraphy and mammalian biochronology
ments of the Chamita Formation stratotyp
Mexico. MacFadden (1975) and MacFadden
already presented preliminary summaries and
sented a complete report of this research.

ABBREVIATIONS

The following abbreviations are used in the

MPTS — magnetic polarity time scale
a.f. — alternating field
NRM — natural remanent magnetization
oe — oersteds
L. F. — local fauna in the strict sense (see T
l. f. — an undescribed geographically restri
AMNH — Department of Vertebrate Paleont
seum of Natural History, New York

lems of lithofacies and biofacies that have plagued rapher.

ty stratigraphy is, however, dependent upon nu- s for input of data. Once a "magnetic polarity ed in a given sequence, it is then necessary to draw formation in order to place this zonation into a ical framework. In this report, this procedure is larity chronology." The independent data used for onally been derived from extrapolated rates of such as those found in sea-floor spreading and *netric age determinations*, and *biochronology of*

'n in magnetic polarity stratigraphy has been con- o decades. One of the primary goals of this research a standard "magnetic polarity time scale" (MPTS). in construction of the MPTS were started by ymple (1963), who determined the polarity and late Cenozoic volcanic rocks in the southwestern (Dougall and Tarling (1963), who determined the etric ages of late Cenozoic basalts from Hawaii. ny later ones led to the presentation of the MPTS standard time scale has undergone many additions d it is still in a state of flux. The history of its lex and has been adequately reviewed elsewhere de, 1972; Watkins, 1972). It is interesting to note o 4½ m.y. was developed in terrestrial sequences, this standard to ocean basins had a profound evolution in earth science. Almost simultaneously Dalrymple (1963), Vine and Matthews (1963), in a ed that bilaterally symmetrical marine magnetic de of mid-oceanic ridges recorded reversals of the and that this ocean floor record had resulted from st. Vine and Matthews have since been credited petus that sparked the study of plate tectonics. nowledge of the late Cenozoic standard MPTS, 1968) extrapolated the marine magnetic anomaly he late Cretaceous and produced the MPTS for m.y. This time scale has also been amended and Opdyke, Burkle, and Todd, 1974; Thever and b; Tarling and Mitchell, 1976), and Larson and tended it further back in time to late Jurassic. scale has been produced for approximately 0 to view, see Irving and Pullaiah, 1976).

the study of marine magnetic anomalies, there on the magnetic polarity stratigraphy of layer 2 magnetic polarity stratigraphy of these marine

sediments is calibrated primarily by the biochronology of microfossils. The study of marine sediments has contributed numerous embellishments to the MPTS. The history of the development of marine magnetic polarity stratigraphy has been reviewed by workers such as Opdyke (1972), Watkins (1972), and Berggren and Van Couvering (1974).

More recently there has been much interest in the magnetic polarity stratigraphy of terrestrial mammal-bearing sequences throughout the world. North America potentially possesses many mammal-bearing sediments and has been a logical place for this type of investigation. A biochronologic zonation sequence for mammals that define North American Land Mammal "Ages" has been presented by Wood and others (1941), Evernden and others (1964), Evernden and Evernden (1970), McKenna and others (1973), Tedford and others (1973, in press), and Lundelius and others (1973). These reports (except Wood and others, 1941) incorporate relevant radiometric data. Therefore, the necessary preliminary control for the magnetic polarity stratigraphy of the North American sequences is available to a greater or lesser degree depending on the case in study.

Johnson, Opdyke, and Lindsay (1975) present the magnetic polarity stratigraphy of the Plio-Pleistocene sequence from the San Pedro Valley of southeastern Arizona that represents medial Gilbert to early Brunhes time (early Blancan to late Irvingtonian age). Lindsay, Johnson, and Opdyke and others (1977) present the magnetic polarity stratigraphy sequences in the western United States that represent late epoch 5 to early Brunhes time (medial Hemphillian to early Rancholabrean age). Opdyke and others (1977) present the magnetic polarity stratigraphy Anza Borrego State Park of southern California that represents medial Gilbert to medial Matuyama time (late Hemphillian to early Irvingtonian age).

The purpose of this paper is to present the magnetic polarity stratigraphy and mammalian biochronology of the Mio-Pliocene sediments of the Chamita Formation stratotype of north-central New Mexico. MacFadden (1975) and MacFadden and Manley (1976) have already presented preliminary summaries and MacFadden (ms) has presented a complete report of this research.

ABBREVIATIONS

The following abbreviations are used in the text:

MPTS — magnetic polarity time scale
a.f. — alternating field
NRM — natural remanent magnetization
oe — oersteds
L.F. — local fauna in the strict sense (see Tedford, 1970)
L.L. — an undescribed geographically restricted assemblage
AMNH — Department of Vertebrate Paleontology, The American Museum of Natural History, New York

FAM — Frick: American Mammals, Department of Vertebrate Paleontology, The American Museum of Natural History, New York

UCMP — University of California Museum of Paleontology, Berkeley

GEOLOGICAL SETTING

The Chamita Formation stratotype is located at the apex of a triangle formed by the confluence of the Rio Grande and Rio Chama at an altitude of approx 1740 to 1920 m in the Espanola Valley of northcentral New Mexico (fig. 1). These outcrops are approx 17 km northwest of Santa Fe and 62 km southwest of Taos and are represented on the northwest half of the U. S. Geol. Survey 7.5' San Juan Pueblo Quadrangle (lat 36° 07'-36° 03' N; long 106° 03'-106° 05' E). The lower part of the stratotype is contained within "the NW ¼ of sect. 10 and the W ½ of sect. 3, T. 21 N., R. 8 E., in Rio Arriba County,

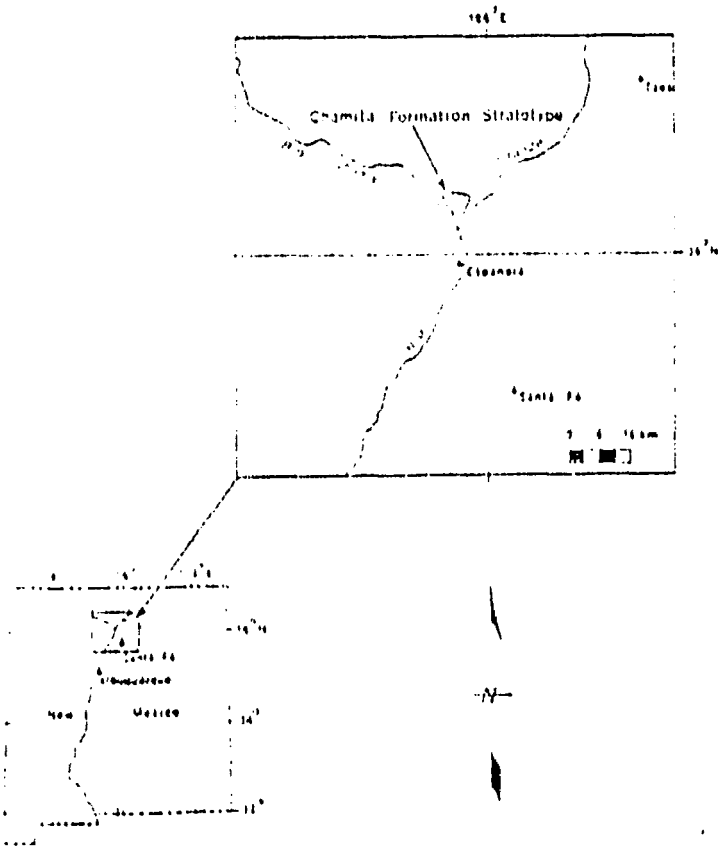

Fig. 1. Location of study area.

Formation stratotype (Mio-Pliocene) of north-

New Mexico (Galusha and Blick, 1971, p. 71
stratotype is approx 4 to 5 km north-northw
Galusha, personal commun., 1974; this report

The Santa Fe Group consists of the 'T
by the Chamita Formation (this latter unit
and Blick, 1971). Many geological aspects
ments, first called "Santa Fe marls" by Haye
ogists discussed elsewhere (for example,
Kelley, 1952, 1956; Baldwin, 1956; Speigal a
and Blick, 1971). In the broad sense, the Sa
catch-all designation for a complex of fluvia
and extrusive igneous rocks that were depos
depression" (Bryan, 1938, introduced this t
physiographic feature extends approximatel
Colo. to southern New Mexico and varies in
15 to 60 km (Kelley, 1956; Chapin, 1971;
Kelley, 1976; Cordell and Kottlowski, 1975).
is an approx north-south trending series of
nearly contiguous horst-grabin basins. The
type is found in one of these, the Espanola b

The Santa Fe Group is abundantly fossil
described fossil mammals collected from t
57Ma. During the present century, the Fri
under the direction of Fred Galusha and Jol
sands of specimens from this area over a p
and Blick (1971) present a complete history o
Fe fossil field. This same report discusses t
specimens, and Galusha (1974) presents a pr
fauna is very diverse but has not been adeq
reports of Santa Fe fossils have been prese
1926a), mastodonts (Frick, 1926b, 1933), horn
and oreodonts (Schultz and Falkenbach, 194
Some additional specimens were collected dur
beyond the scope of this paper to present a
of the fauna from the Chamita Formation.
considered for their biochronologic value.

The Chamita Formation has a maximum
stratotype and thins to a minimum of tens
related to the stratotype. The stratotype is
local sections correlated to one another by l
horizons (see MacFadden, ms, app B). Lo
mum of about 25°; however, most of the
relatively low dip (less than 15°, see pl. 1).
that trend approximately northwest-southea
the stratotype. The base of the stratotype is n
to sections where it lies on the Tesuque F

merican Mammals, Department of Vertebrate Pale-
. The American Museum of Natural History, New

ty of California Museum of Paleontology, Berkeley

GEOLOGICAL SETTING

formation stratotype is located at the apex of a the confluence of the Rio Grande and Rio Chama approx 1740 to 1920 m in the Espanola valley w Mexico (fig. 1). These outcrops are approx t Santa Fe and 62 km southwest of Taos and are northwest half of the U. S. Geol. Survey 7.5' San Juan (lat 36° 07'-36° 03' N; long 106° 03'-106° 07' E). he stratotype is contained within "the NW ¼ of sect. of sect. 3, T. 21 N., R. 8 E., in Rio Arriba County,

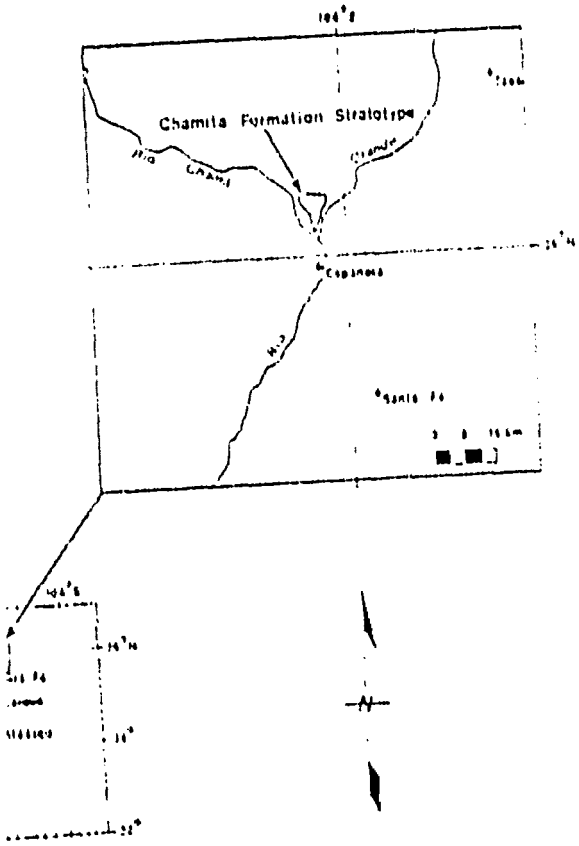

Fig. 1. Location of study area.

New Mexico (Galusha and Blick, 1971, p. 71)." The upper part of the stratotype is approx 4 to 5 km north-northwest of the lower stratotype (Galusha, personal commun., 1974; this report).

The Santa Fe Group consists of the Tesuque Formation overlain by the Chamita Formation (this latter unit was proposed by Galusha and Blick, 1971). Many geological aspects of these well-known sediments, first called "Santa Fe marls" by Hayden (1869), have been thoroughly discussed elsewhere (for example, Bryan, 1938; Denny, 1940; Kelley, 1952, 1956; Baldwin, 1956; Speigal and Baldwin, 1963; Galusha and Blick, 1971). In the broad sense, the Santa Fe Group has been a catch-all designation for a complex of fluviatile, aeolian, volcaniclastic, and extrusive igneous rocks that were deposited into the "Rio Grande depression" (Bryan, 1938, introduced this term). This major tectono-physiographic feature extends approximately 800 km from Leadville, Colo. to southern New Mexico and varies in width from approximately 15 to 60 km (Kelley, 1956; Chapin, 1971; Callender, Woodward, and Kelley, 1976; Cordell and Kottlowski, 1975). The Rio Grande depression is an approx north-south trending series of at least eight en echelon nearly contiguous horst-grabin basins. The Chamita Formation stratotype is found in one of these, the Espanola basin.

The Santa Fe Group is abundantly fossiliferous. In 1874, Cope first described fossil mammals collected from the Espanola basin (1874a, 1874b). During the present century, the Frick Laboratories, primarily under the direction of Ted Galusha and John C. Blick, collected thousands of specimens from this area over a period of decades. Galusha and Blick (1971) present a complete history of investigation of the Santa Fe fossil field. This same report discusses the biostratigraphy of some specimens, and Galusha (1971) presents a preliminary faunal list. The fauna is very diverse but has not been adequately studied. Taxonomic reports of Santa Fe fossils have been presented for carnivores (Frick, 1926a), mastodonts (Frick, 1926b, 1933), horned ruminants (Frick, 1937), and oreodonts (Schultz and Falkenbach, 1940, 1941, 1947, 1949, 1968). Some additional specimens were collected during the present study. It is beyond the scope of this paper to present a detailed taxonomic revision of the fauna from the Chamita Formation. The fossil mammals will be considered for their biochronologic value.

The Chamita Formation has a maximum thickness of 500 m in the stratotype and thins to a minimum of tens of meters in sections correlated to the stratotype. The stratotype is a composite of numerous local sections correlated to one another by laterally continuous marker horizons (see MacFadden, ms, app B). Locally, dips attain a maximum of about 25°; however, most of the Chamita Formation is of relatively low dip (less than 15°, see pl. 1). High-angle normal faults that trend approximately northwest-southeast are found throughout the stratotype. The base of the stratotype is not exposed, and correlation to sections where it lies on the Tesuque Formation is difficult. The

PLATE I

Geological setting of Chamita Formation stratotype. View from top of Black Mesa looking approximately southeast. The sparsely vegetated badlands in the foreground include the upper part of the stratotype. These sediments dip approximately to the south. The fossiliferous horizon that includes San Juan and Rak Camel Quarries is found in this part of the section. The flat vegetated area in the far-middle distance is the flood plain of the Rio Grande. Farther to the southeast, past the Rio Grande flood plain, are more sediments of the Santa Fe Group. In the far distance are the Sangre de Cristo Mountains, which form the eastern boundary of the Rio Grande depression in the Espanola basin.

Chamita Formation is overlain by Plio-Pleistoce
Conglomerate, olivine tholeiites of the Serville
ments of eroded high-level flood plain and pedi
of the Chamita Formation consist of poorly in
light brown clayey silts to medium sands. The
conglomerates. Volcanic sediments include a ba
west-southwest of the stratotype) and ashes that
volcaniclastic fragments. These fragments have
of 2 cm and imply a relative close source, that is
(Manley, personal commun., 1975). The ashes a
mary air-falls or secondarily reworked. In the Ch
type these ashes are concentrated in two zones th
referred to as the "lower and upper tuffaceous
Blick (1971), Galusha (1974), MacFadden (1975
and Manley (1976). The fluviatile sediments of
including those of the Chamita Formation, we
by alluvial fans in a semi-arid to humid climate
1940; Galusha and Blick, 1971).

PALEOMAGNETIC SAMPLING

A minimum of three separately-oriented s
from each of 135 sites in the Chamita Format
virtually every site, samples were separated by les
chosen so that the maximum stratigraphic sep
than 7 m. Samples were exclusively collected from
fine-sand fraction. Detailed stratigraphic section
large-scale (1:2400) plane table survey, indicate
magnetic sites, and fossil quarries (see MacFad
were also collected from Chamita Formation s
stratotype. Due to the poorly indurated nature of
samples had to be collected with great care. Larg
ples were extracted and carefully wrapped for shippi

In the laboratory, the poorly indurated sampl
larger than desired size on either a band saw or
saw. The specimens were then sanded into standar
few samples that were well indurated due to the
carbonate matrix were easily prepared on a dia
saw. By virtue of careful collection and preparatio
of the samples were found suitable for paleomagne

MAGNETIC MEASUREMENTS

Paleomagnetic specimens were measured on a
speed (7 hertz), fluxgate spinner magnetometer
DIGICO computer of the type described by Mol
demagnetization was performed on an apparatus
scribed by McElhinny (1966). Susceptibility meas
on a commercially available susceptibility bridge.

PLATE I

mita Formation stratotype. View from top of Black Mesa east. The sparsely vegetated badlands in the foreground e stratotype. These sediments dip approximately to the on that includes *San Juan and Rak Camel Quarries* tion. The flat vegetated area in the far-middle distance Grande. Farther to the southeast, past the Rio Grande nts of the Santa Fe Group. In the far distance are the which form the eastern boundary of the Rio Grande sin.

Chamita Formation is overlain by Plio-Pleistocene deposits of the Puyé Conglomerate, olivine tholeiites of the Servilleta Formation, and sediments of eroded high-level flood plain and pediment surfaces. Sediments of the Chamita Formation consist of poorly indurated tan, pink, and light brown clayey silts to medium sands. There are also interbedded conglomerates. Volcanic sediments include a basalt flow (approx 5 km west-southwest of the stratotype) and ashes that are rich in pumice and volcaniclastic fragments. These fragments have a maximum diameter of 2 cm and imply a relative close source, that is, the Jemez Mountains (Manley, personal commun., 1975). The ashes appear to be either primary air-falls or secondarily reworked. In the Chamita Formation stratotype these ashes are concentrated in two zones that have been informally referred to as the "lower and upper tuffaceous zones" by Galusha and Blick (1971), Galusha (1974), MacFadden (1975, ms) and MacFadden and Manley (1976). The fluviatile sediments of the Santa Fe Group, including those of the Chamita Formation, were probably deposited by alluvial fans in a semi-arid to humid climate (Bryan, 1938; Denny, 1940; Galusha and Blick, 1971).

PALEOMAGNETIC SAMPLING

A minimum of three separately-oriented samples were collected from each of 135 sites in the Chamita Formation stratotype. Within virtually every site, samples were separated by less than 1 m. Sites were chosen so that the maximum stratigraphic separation was no more than 7 m. Samples were exclusively collected from the clayey-silt through fine-sand fraction. Detailed stratigraphic sections, coordinated with a large-scale (1:2400) plane table survey, indicate lithologic units, paleomagnetic sites, and fossil quarries (see MacFadden, ms). Some sites were also collected from Chamita Formation sediments outside the stratotype. Due to the poorly indurated nature of most of the sediments, samples had to be collected with great care. Large oriented hand samples were extracted and carefully wrapped for shipping.

In the laboratory, the poorly indurated samples were cut to slightly larger than desired size on either a band saw or a metal-cutting hand saw. The specimens were then sanded into standard 2.54 cm cubes. The few samples that were well indurated due to the presence of calcium carbonate matrix were easily prepared on a diamond-bladed circular saw. By virtue of careful collection and preparation, approx 98 percent of the samples were found suitable for paleomagnetic analysis.

MAGNETIC MEASUREMENTS

Paleomagnetic specimens were measured on a high sensitivity, slow speed (7 hertz), fluxgate spinner magnetometer integrated with a DIGICO computer of the type described by Molyneaux (1971). A. f. demagnetization was performed on an apparatus similar to that described by McElhinny (1966). Susceptibility measurements were made on a commercially available susceptibility bridge.

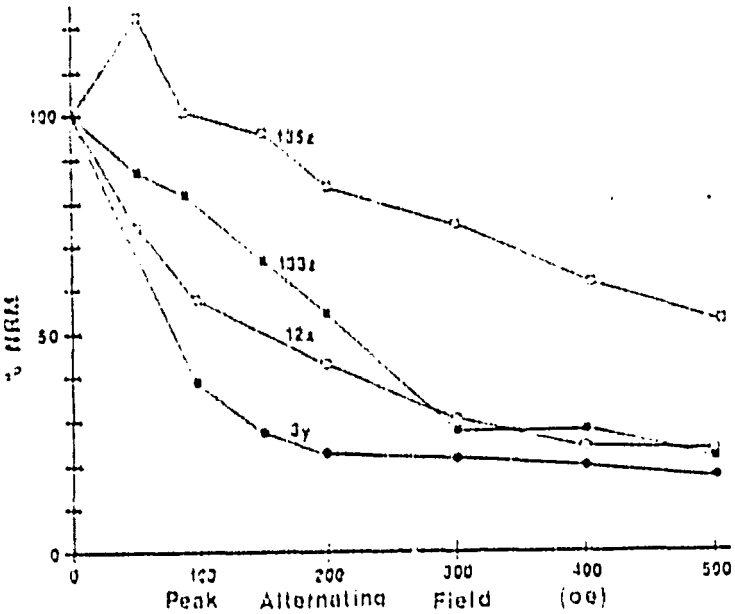

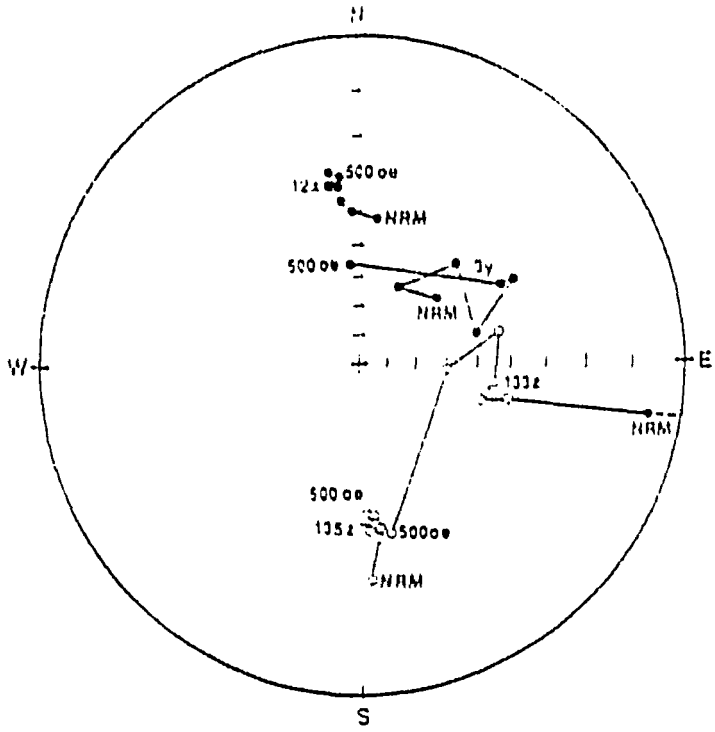

Fig. 2. Alternating field demagnetization curves for 4 specimens and equal-angle stereographic projections of same specimens showing change in directions of magnetization at successive alternating field demagnetizations. Filled circles represent positive inclinations, and open circles represent negative inclinations.

Preliminary demagnetization in successi of up to 500 oe was performed on selected-s the *Chamita Formation stratotype*. The m usually between 100 to 150 oe. The majority by 12x and 135z in figure 2, have weak seco are removed in low demagnetizing fields. Whe stereographic projection, these specimens rapi be the *primary direction of magnetization*. Ba it was decided that all specimens be demagn 150 oe. During this routine demagnetization, mens, such as 3y and 133z in figure 2, from behavior different from the majority of spe *within* sites was seen from these specimens afte of up to 500 oe. At 500 oe, some of these sp primary directions of magnetization and othe of these sites were later considered to be of i discussion below) or were rejected because the

NRM intensities for 101 specimen range to 3.90 × 10^{-4} emu/cc with a geometric mea (fig. 3). Intensities of magnetization for the demagnetization in peak alternating fields of 10^{-5} emu/cc to 6.00 × 10^{-4} emu/cc with a 10^{-5} emu/cc. The bimodal distribution of in at 150 oe (fig. 3, bottom) does not appear to tematic factors such as lithologic difference which was measured for 90 specimens, ranges to 7.38 × 10^{-5} emu/cc with a geometric mean o ratio of NRM/χ for most of these specime probably stable (see Irving, 1964, p. 92). Ba presented above, it appears that these sedimen possess a relatively stable magnetization.

Whenever possible, it is desirable to deter eral is the principal carrier of the remanen dominant magnetic mineral oftentimes provid acquisition of the remanence. In this context, tions were made for five specimens from repres throughout the stratotype. The method of sep modified Frantz isodynamic separator, is describ Jacobs (1972).

Thermomagnetic (J_s-T, where J_s is saturat is temperature) curves for each specimen (fig. 4) Curie Point balance determinations made on a Kent and Lowrie (1974). Curie Point temperat from these curves based on the graphic methe Wright, and Peck (1969).

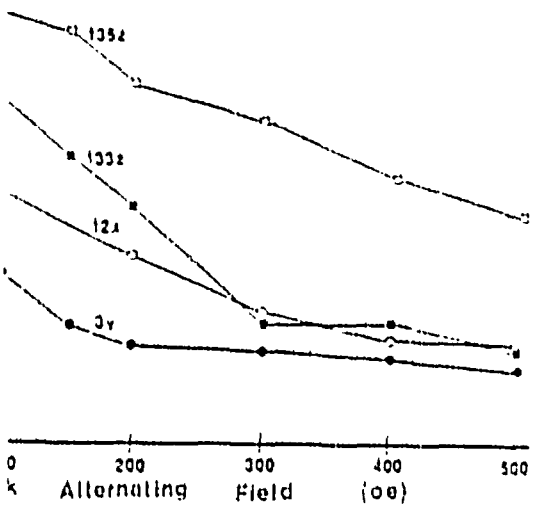

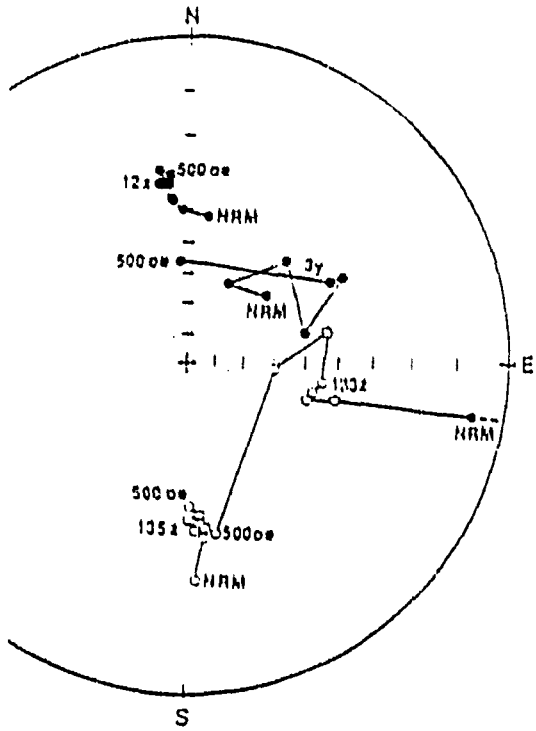

1 demagnetization curves for 4 specimens and equal-angle
same specimens showing change in directions of mag-
ernating field demagnetizations. Filled circles represen
pen circles represent negative inclinations

Preliminary demagnetization in successive peak alternating fields of up to 500 oe was performed on selected specimens from throughout the Chamita Formation stratotype. The median destructive field is usually between 100 to 150 oe. The majority of specimens, represented by 12x and 135z in figure 2, have weak secondary magnetizations that are removed in low demagnetizing fields. When viewed from equal-angle stereographic projection, these specimens rapidly attain what appears to be the primary direction of magnetization. Based on preliminary results, it was decided that all specimens be demagnetized in fields of at least 150 oe. During this routine demagnetization, it was found that specimens, such as 3y and 133z in figure 2, from a few sites, demonstrated behavior different from the majority of specimens. Little consistency within sites was seen from these specimens after demagnetization in fields of up to 500 oe. At 500 oe, some of these specimens appear to attain primary directions of magnetization and others appear unstable. Many of these sites were later considered to be of indeterminate polarity (see discussion below) or were rejected because they are statistically random.

NRM intensities for 101 specimens range from 1.66×10^{-6} emu/cc to 3.90×10^{-4} emu/cc with a geometric mean of 2.69×10^{-5} emu/cc (fig. 3). Intensities of magnetization for the same 101 specimens after demagnetization in peak alternating fields of 150 oe range from 8.21×10^{-7} emu/cc to 6.00×10^{-4} emu/cc with a geometric mean of 1.03×10^{-5} emu/cc. The bimodal distribution of intensities of magnetization at 150 oe (fig. 3, bottom) does not appear to be related to possible systematic factors such as lithologic differences. The susceptibility (χ), which was measured for 99 specimens, ranges from 0.28×10^{-7} emu/cc to 7.58×10^{-7} emu/cc with a geometric mean of 8.01×10^{-8} emu/cc. The ratio of NRM/χ for most of these specimens implies that they are probably stable (see Irving, 1964, p. 92). Based on the measurements presented above, it appears that these sediments, with a few exceptions, possess a relatively stable magnetization.

Whenever possible, it is desirable to determine which magnetic mineral is the principal carrier of the remanence. Identification of the dominant magnetic mineral oftentimes provides a clue to the mode of acquisition of the remanence. In this context, magnetic mineral separations were made for five specimens from representative lithologies spaced throughout the stratotype. The method of separation, which employs a modified Franz isodynamic separator, is described by Lovlie, Lowrie, and Jacobs (1972).

Thermomagnetic (I_s-T, where I_s is saturation magnetization and T is temperature) curves for each specimen (fig. 4) were next obtained from Curie Point balance determinations made on an apparatus described by Kent and Lowrie (1974). Curie Point temperatures (θ_c) were interpreted from these curves based on the graphic method described by Gromme, Wright, and Peck (1969).

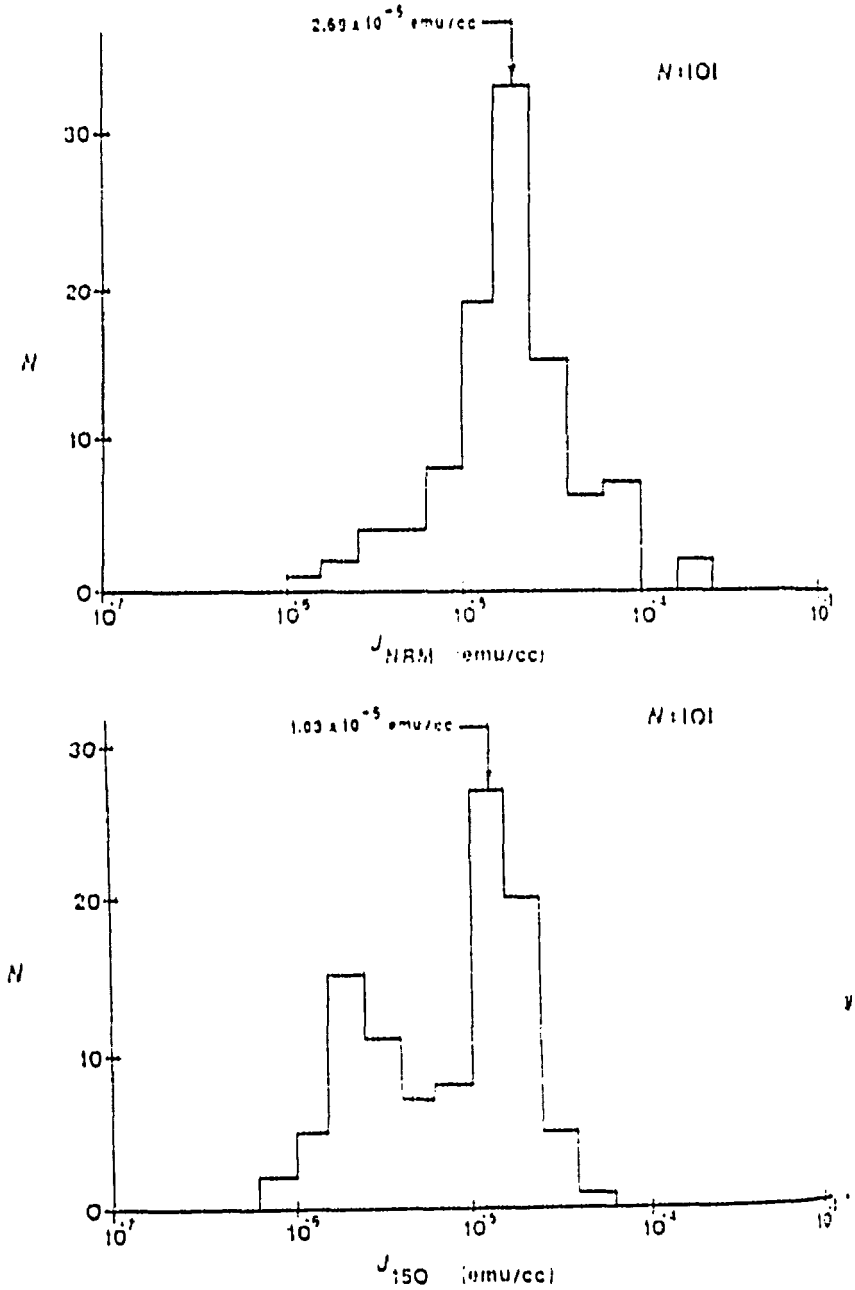

Fig. 3. NRM intensities of magnetization and intensities of magnetization after demagnetization in peak alternating fields of 150 oe. Geometric mean values for each are indicated by arrows.

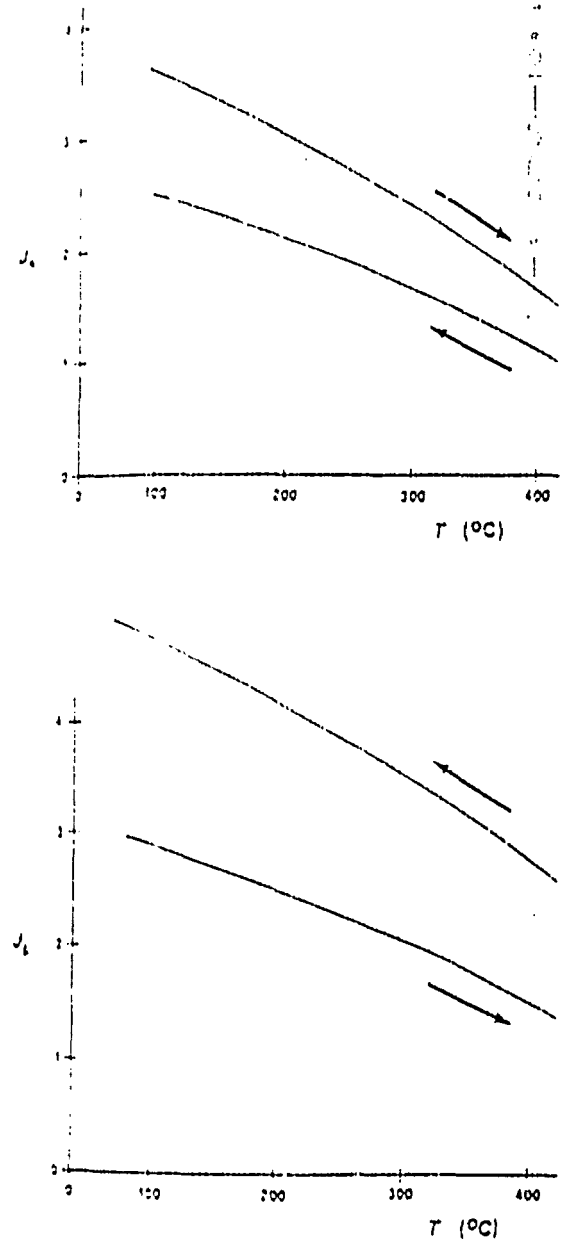

Fig. 4. Thermomagnetic (J_s-T) curves for magnetic specimens (12z, 50y, 75v, 103v, 131x). Specimens are divided by top and bottom curves, based on general behavior during heating. Saturation magnetization (J_s) is represented by temperatures (t_c) are indicated for each specimen.

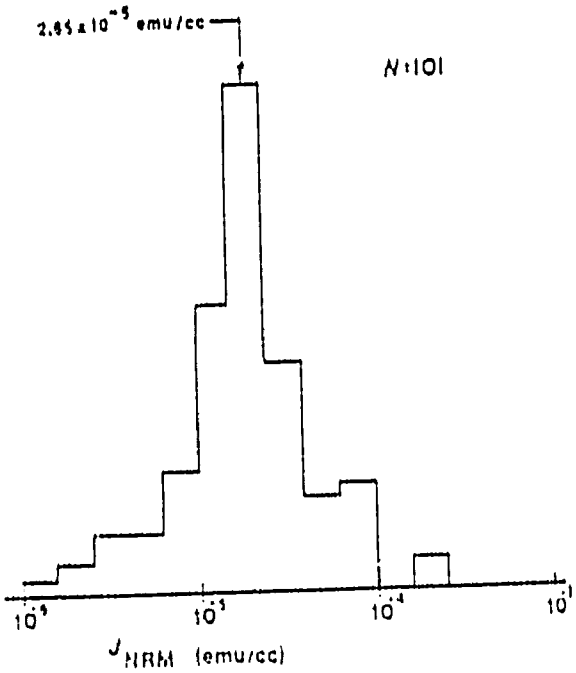

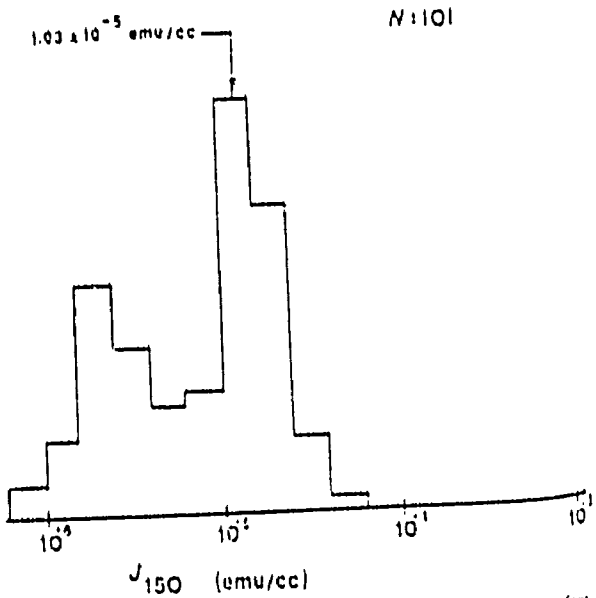

...ties of magnetization and intensities of magnetization after alternating fields of 150 oe. Geometric mean values for each

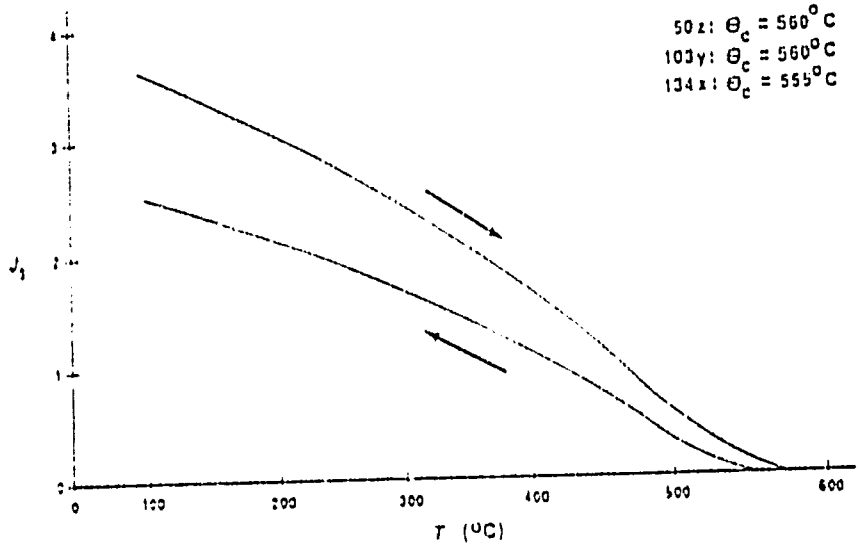

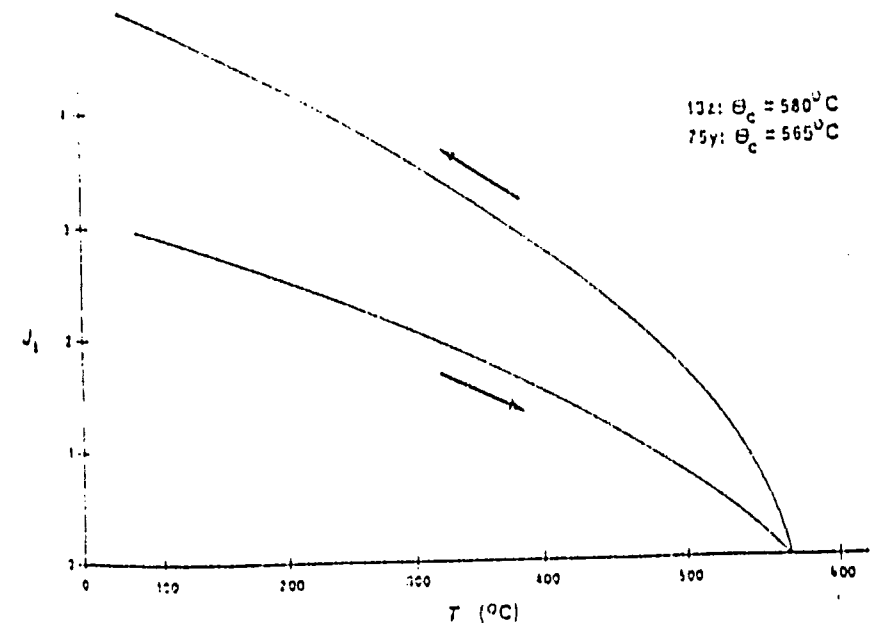

...Thermomagnetic (J_s-T) curves for magnetic mineral separations from 5 ...: 13z, 50z, 75y, 103y, 134x. Specimens are divided into two groups, represented by top and bottom curves, based on general behavior during heating and cooling. Saturation magnetization (J_s) is represented by arbitrary units. Curie point temperatures (θ_c) are indicated for each specimen.

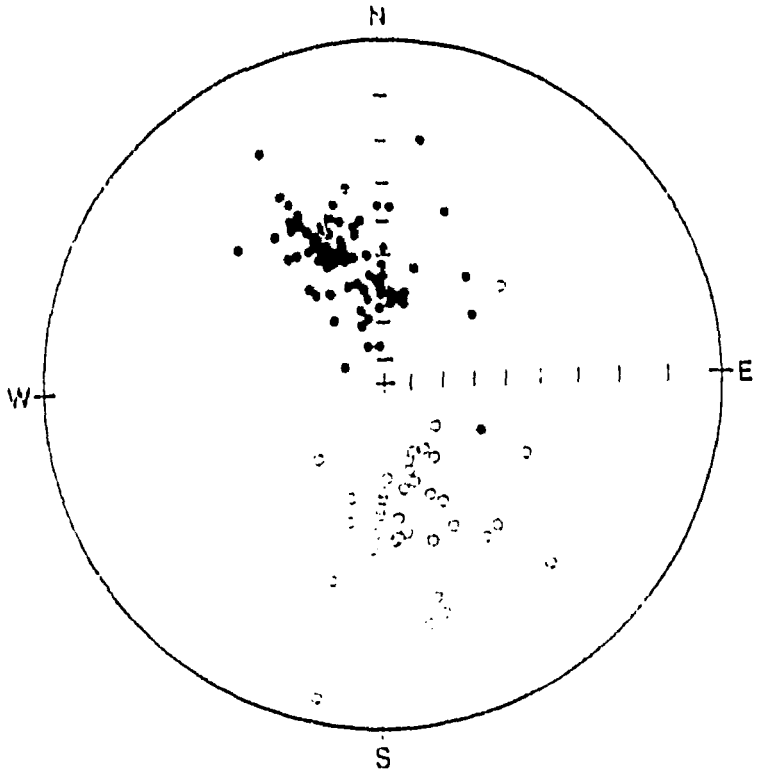

Fig. 5. Equal-angle stereographic projections of means for all 111 statistically significant sites. Filled circles represent positive inclinations, and open circles represent negative inclinations.

The behavior of the principal magnetic mineral, as evidenced in the thermomagnetic curves, can be classified into two groups: 1. Heating curve exhibits greater I_s than cooling curve (fig. 4, top). 2. Cooling curve exhibits greater I_s than heating curve (fig. 4, bottom). This latter type of curve is less common, and similar behavior is discussed for basalts (Gromme, Wright, and Peck, 1969) and marine volcanic ashes (Kent, ms.). This behavior results from the fact that the specimens were heated and cooled in air, as opposed to a vacuum. The greater I_s acquired during cooling is probably caused by oxidation of an unstable form of titanomagnetite (O'Reilly and Banerjee, 1967; Gromme, Wright, and Peck, 1969).

Stacey and Banerjee (1974) tabulate Curie Point temperatures for the titanomagnetite solid-solution series (Fe-Ti-O system). In this system, Curie Point temperatures are directly proportional to Fe content and attain a maximum of approximately 580°C for the magnetite end member. In the present study, θ_c ranges from 555° to 580°C. Therefore, based

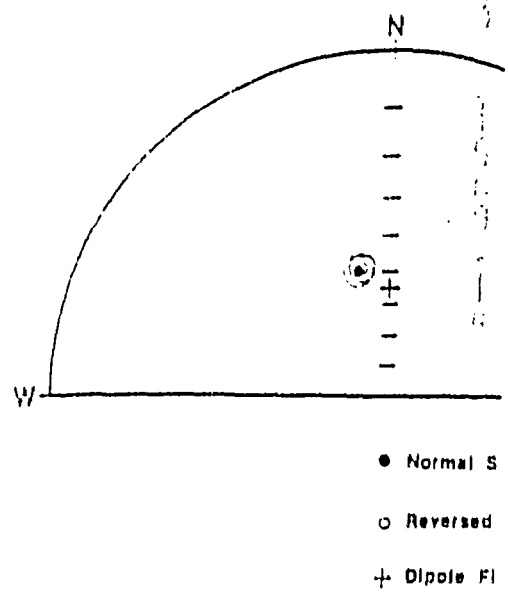

Fig. 6. Reversals test for consistency. Means of with 95 percent circles of confidence for each. Note div (see discussion in text).

on thermomagnetic analysis, the principle m iron-rich titanomagnetite, which, in a sedimen indicates that the primary remanence was acq magnetization (DRM) during the process of sed

The directional data after maximum a specimens and sites were statistically analyzed u by Fisher (1953). All sites were rejected in wh were random at the 95 percent probability leve the 135 sites collected from the Chamita Form tically significant. These sites are interpreted polarity, 35 of reversed polarity, 2 of intermedia terminate polarity (see discussion of these latter tions for all these sites are plotted on equal-angl in figure 5. The normal sites have declinations l assuming an axial geocentric dipole for at le versed sites have declinations less than the exp tion for this observation is not clear, but it co some small-scale tectonic rotation.

The normal sites have a mean direction clination 49.8° (k = 21.7, α_{95} = 3.6°), and the r direction of declination 166.9°, inclination −46 The mean of all normal and reversed (inverted) tion 345.8°, inclination 48.8° (k = 19.7, α_{95} = 3

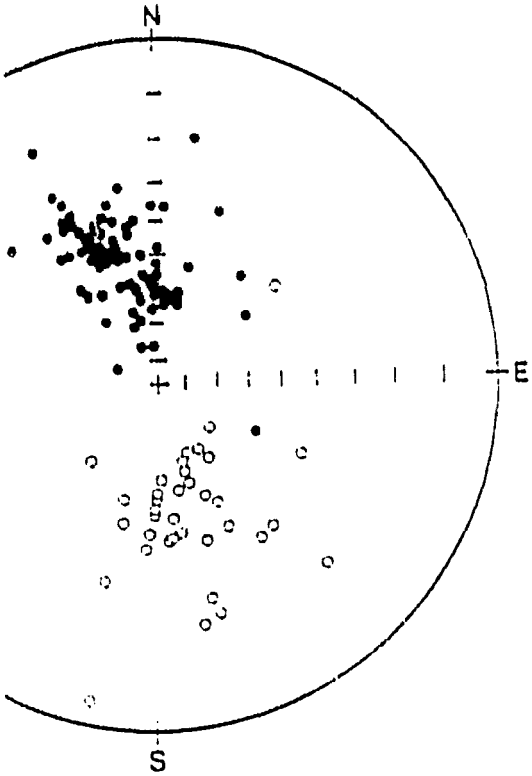

eographic projections of means for all 111 statistically
es represent positive inclinations, and open circles repre-

e principal magnetic mineral, as evidenced in the
, can be classified into two groups: 1. Heating
, than cooling curve (fig. 4, top). 2. Cooling curve
heating curve (fig. 4, bottom). This latter type of
, and similar behavior is discussed for basalts
Peck, 1969) and marine volcanic ashes (Kent, ms.).
rom the fact that the specimens were heated and
ed to a vacuum. The greater I_r acquired during
sed by oxidation of an unstable form of titano-
d Banerjee, 1967; Gromme, Wright, and Peck,

2 (1974) tabulate Curie Point temperatures for the
olution series (Fe-Ti-O system). In this system,
ses are directly proportional to Fe content and
pproximately 580°C for the magnetite end mem-
ly, θ_c ranges from 555° to 580°C. Therefore, based

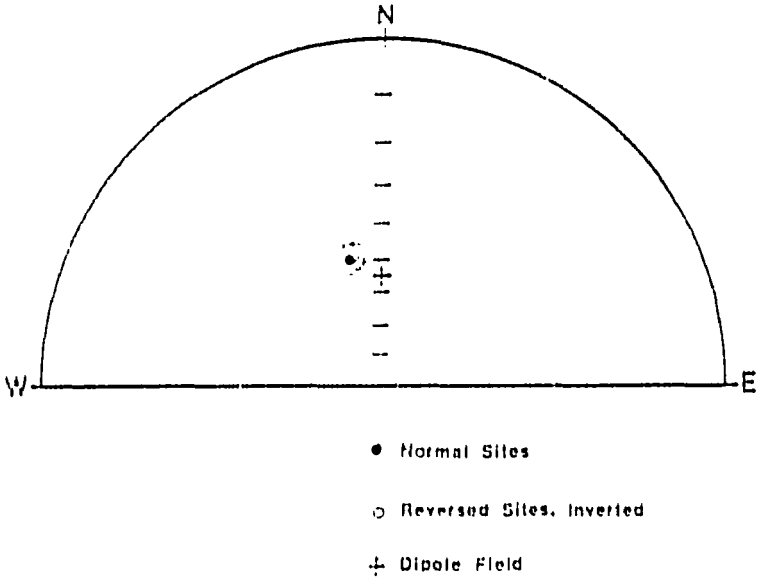

Fig. 6. Reversals test for consistency. Means of all normal and reversed sites with 95 percent circles of confidence for each. Note divergence from calculated dipole field (see discussion in text).

on thermomagnetic analysis, the principle magnetogenic mineral is an iron-rich titanomagnetite, which, in a sedimentary environment, usually indicates that the primary remanence was acquired by detrital remanent magnetization (DRM) during the process of sedimentation.

The directional data after maximum a. f. demagnetization of all specimens and sites were statistically analyzed using the method described by Fisher (1953). All sites were rejected in which the significance points were random at the 95 percent probability level. One-hundred eleven of the 135 sites collected from the Chamita Formation stratotype are statistically significant. These sites are interpreted as follows: 71 of normal polarity, 35 of reversed polarity, 2 of intermediate polarity, and 3 of indeterminate polarity (see discussion of these latter sites below). Mean directions for all these sites are plotted on equal-angle stereographic projection in figure 5. The normal sites have declinations less than the expected 360°, assuming an axial geocentric dipole for at least the Cenozoic. The reversed sites have declinations less than the expected 180°. The explanation for this observation is not clear, but it could possibly be a result of some small-scale tectonic rotation.

The normal sites have a mean direction of declination 345.4°, inclination 49.8° (k = 21.7, α_{95} = 3.6°), and the reversed sites have a mean direction of declination 166.9°, inclination −46.7° (k = 16.3, α_{95} = 6.1°). The mean of all normal and reversed (inverted) site directions is declination 355.8°, inclination 48.8° (k = 19.7, α_{95} = 3.1°), as shown in figure 6.

There is no difference between the normal and reversed sites as evidenced by the overlap of the α_{95} circles of confidence. This "reversals test" (McElhinny, 1973) provides strong evidence in support of the hypothesis that the directions obtained from paleomagnetic analysis reflect primary magnetizations acquired during reversals of the Earth's magnetic field. Inclinations for these normal and reversed sites are statistically different from that of the dipole field (55.5°) calculated for this latitude (tan I = 2 tan λ, where I = predicted inclination, λ = known latitude). The reason for this divergence is unclear. It is possibly correlated with the observed azimuthal offset of the site mean directions (fig. 5) and does not imply a falsification of the axial geocentric dipole hypothesis for which strong support has been presented elsewhere (see McElhinny, 1973, for a discussion of this problem).

MAGNETIC POLARITY ZONATION

Twelve magnetic polarity zones, given designations "N1-R6", are recognized in the Chamita Formation stratotype (fig. 7). The stratotype is a composite of numerous local sections correlated to one another in the type area, and, lithologically, it consists of five informal units: lower brown, lower tuffaceous zone, middle brown, upper tuffaceous zone, and upper brown (Galusha and Blick, 1971; Galusha, personal commun., 1971; this report). All stratigraphic measurements are approximate to within an accuracy of ± 5 m, which is due to average thicknesses taken from different local sections. All polarity boundaries are interpreted as lying midway between superposed sites of opposite polarities.

Zone N1, represented by 22 sites, extends from the base of the stratotype to 110 m. In between zones N1 and R1 is a site that is interpreted to be of intermediate polarity (declination 51.6°, inclination −42.9°). Zone R1, represented by 8 sites, extends from 110 to 115 m. Zone N2, represented by 1 site, extends a maximum of 10 m from 115 to 155 m. Zone R2, represented by 2 sites, extends a maximum of 10 m from 155 to 165 m. Zone N3, represented by 27 sites, extends from 165 to 285 m. Zone R3, represented by 1 site traced laterally for a few hundred meters, extends a maximum of 20 m from 285 to 300 m.

Zone I1 extends from 300 to 320 m. In this zone, a total of 8 sites were originally sampled of which only 3 are statistically significant and 5 are statistically random. Within the random sites, there is little consistency among specimens after demagnetization in peak alternating fields of up to 500 oe. Some sites have two specimens of one polarity and one specimen of the opposite polarity. Numerous specimens show directions with declinations near 0° but with negative inclinations. The three significant sites are characterized by a wide scatter of declinations and inclinations of normal magnetization (see fig. 7). The sites from zone I1 are believed to be shrouded by a relatively stable secondary "overprint" of normal magnetization that probably represents viscous remanent magnetization. It is concluded that the primary magnetization is not ade-

quately represented, and the polarity of this zo terminate.

Zone R4, represented by 12 sites, extends between zones R4 and N4 is 1 site that is interpre polarity. Zone N4, represented by 8 sites, extends R5, represented by 3 sites from one local sectio 150 m. Zone N5, represented by 6 sites, exten



Fig. 7. Lithostratigraphy, site declination, site inclination of Chamita Formation stratotype. Lithostratigra names. For site declinations and inclinations, normal, indeterminate polarities are represented respectively by shaded circles. For magnetic polarity zones N1-R6, black, respectively normal, reversed, and indeterminate polarities.

:tween the normal and reversed sites as evidenced
. circles of confidence. This "reversals test" (Mc-
strong evidence in support of the hypothesis that
from paleomagnetic analysis reflect primary mag-
ing reversals of the Earth's magnetic field. Inclina-
and reversed sites are statistically different from
55.5°) calculated for this latitude (tan $I = 2 \tan \lambda$,
clination, λ = known latitude). The reason for
.ar. It is possibly correlated with the observed
site mean directions (fig. 5) and does not imply a
l geocentric dipole hypothesis for which strong
nted elsewhere (see McElhinny, 1973, for a dis-

.

AGNETIC POLARITY ZONATION

polarity zones, given designations "N1-R6", are
aita Formation stratotype (fig. 7). The stratotype
ous local sections correlated to one another in the
gically, it consists of five informal units: lower
zone, middle brown, upper tuffaceous zone, and
and Blick, 1971; Galusha, personal commun.
stratigraphic measurements are approximate to
5 m, which is due to average thicknesses taken
tions. All polarity boundaries are interpreted as
superposed sites of opposite polarities.

ed by 22 sites, extends from the base of the strato-
een zones N1 and R1 is a site that is interpreted
polarity (declination 51.6°, inclination −2.9°).
by 8 sites, extends from 110 to 145 m. Zone N2,
xtends a maximum of 10 m from 145 to 155 m.
y 2 sites, extends a maximum of 10 m from 155 to
esented by 27 sites, extends from 165 to 285 m.
y 1 site traced laterally for a few hundred meters,
20 m from 285 to 300 m.

rom 300 to 320 m. In this zone, a total of 5 sites
d of which only 3 are statistically significant and
om. Within the random sites, there is little con-
ns after demagnetization in peak alternating fields
sites have two specimens of one polarity and one
site polarity. Numerous specimens show direction
0° but with negative inclinations. The three signifi-
rized by a wide scatter of declinations and inclina-
etization (see fig. 7). The sites from zone I1 are
ed by a relatively stable secondary "overprint" of
that probably represents viscous remanent mag-
nded that the primary magnetization is not ade-

quately represented, and the polarity of this zone is considered "inde-terminate."

Zone R4, represented by 12 sites, extends from 320 to 375 m. In between zones R4 and N4 is 1 site that is interpreted to be of intermediate polarity. Zone N4, represented by 8 sites, extends from 375 to 430 m. Zone R5, represented by 3 sites from one local section, extends from 430 to 450 m. Zone N5, represented by 6 sites, extends from 450 to 470 m.

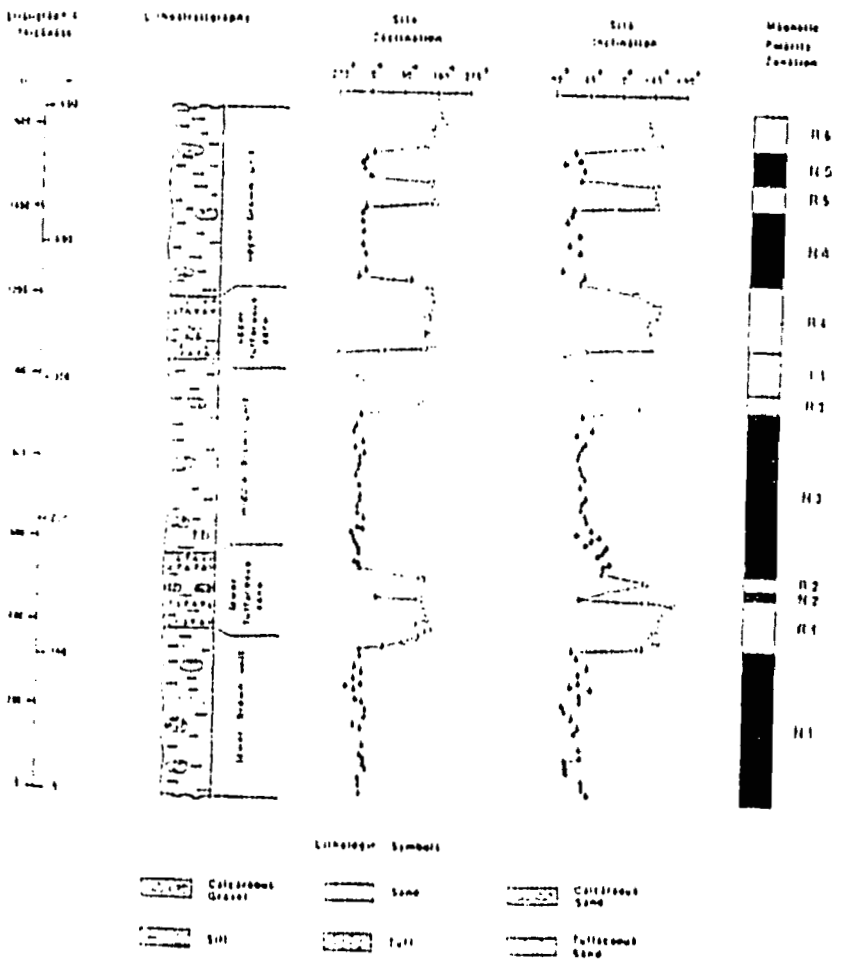

FIG. 7. Lithostratigraphy, site declination, site inclination, and magnetic polarity zonation of Chamita Formation stratotype. Lithostratigraphy includes informal unit names. Site declinations and inclinations, normal, reversed, intermediate, and indeterminate polarities are represented respectively by filled, open, half-filled, and shaded circles. For magnetic polarity zones N1-R6, black, white, and shaded represent respectively normal, reversed, and indeterminate polarities.

Zone R6, represented by 6 sites, extends from 470 m to the top of the stratotype.

Magnetic polarity stratigraphy consists of two interrelated phases that are termed "magnetic polarity zonation" and "magnetic polarity chronology" in this paper (also see Oriel and others, 1976; Watkins, 1976). Once a magnetic polarity zonation has been established for a given sequence, it is next desirable to correlate this zonation to the MPTS. This correlation has usually been achieved by one or more of the methods mentioned above. In the present study, radiometric age determinations and mammalian biochronology provide the principal input of data to determine the magnetic polarity chronology of the Chamita Formation stratotype.

MAMMALIAN BIOCHRONOLOGY

Fossil mammals are abundant in the Chamita Formation stratotype. These are preserved as weathered scraps of bone frequently found throughout the section and remains occasionally found *in situ*. The majority of well-preserved fossil mammals come from a horizon of green silty clay in which the San Juan and Rak Camel Quarries (collectively referred to below as "San Juan-Rak Camel Quarries horizon") are found. San Juan Quarry is located on the south side of an east-west trending ridge crest approximately 250 m south of Arroyo de los Borregos and 250 m west of New Mexico route 291 (lat 36° 6' N; long 106° 1' E; U.S. Geol. Survey San Juan Pueblo 7½' Quadrangle). The Rak Camel Quarries are found a few hundred meters north and northwest of San Juan Quarry on the north side of the same ridge crest and south of Arroyo de los Borregos. The Rak Camel Quarries consist of numerous localities within the same horizon as San Juan Quarry. All quarries are 5 m above the base of the upper tuffaceous zone. They are also 1 m above the top of magnetic polarity zone H.

At least 19 taxa of fossil mammals are found in the stratotype (table 1). As mentioned above, most of this fauna comes from one horizon. The remainder comes from scattered occurrences elsewhere in the section. Fossil occurrence data are indicated with varied limits in figure 8 based on available field records. In the present discussion, only taxa with adequate stratigraphic data are considered. Some specimens can be located precisely to a given stratigraphic horizon. These specimens are indicated with arrows pointing to the respective horizon (fig. 8). Other specimens can only be located within some stratigraphic interval as indicated by brackets (fig. 8). It is important to note that the brackets should not be mistaken for terlzones (observed local stratigraphic ranges of taxa).

Basically, three methods are used to determine a biochronology of an assemblage of fossil mammals (for a discussion, see Tedford, 1970): (1) first appearance of taxa, termed "datum planes" (see Berggren and Van Couvering, 1974; Johnson, Opdyke, and Lindsay, 1975; Lindsay, Johnson, and Opdyke, 1975; Opdyke and others, in press), (2) last appearance of taxa, also termed "datum planes," and (3) concurrent range zones, also termed "Optelian Zones." For the purposes of [illegible] ogy of the fauna from the Chamita Form[illegible] method will be used exclusively. The first two [illegible] because the fossil information content in th[illegible] make relevant statements concerning datum [illegible]

In the general overview, that is, with resp[illegible] fauna from the Chamita Formation stratotype [illegible] many of the definitive faunal elements listed [illegible] p. 12):

> "Hemphillian age — new provincia[illegible] *Hempaill member of the* Ogallala [Gron[illegible] *Hempaill local fauna from the* Coffee Ra[illegible] local fauna, Hemphill County, Panhand[illegible] Principal correlatives: Edson, Feldt Ran[illegible] Rattlesnake.
>
> Index fossils: *Agrotherium*, *Dipoides*, *L*[illegible]
>
> First appearance, ground sloths, *Lutra*[illegible]
>
> Last appearance: *Aphelops*, *Blastomery*[illegible] *Plaucenia*, *Pliohippus*, *Prosthenops*, *Teleoceras*.
>
> Characteristic fossils: *Hypolagus*, *Megat*[illegible] *patron*."

Numerous taxa listed in the Wood Co[illegible] Hemphillian are present in the fauna from th[illegible] type.[1] The absence of certain taxa can be att[illegible]

TABLE 1

Mammalian fauna from the Chamita

Class MAMMALIA*	
Order EDENTATA	
Family Megalonychidae	1
Pliomorphotherium galathea	
Order LAGOMORPHA	Orde[illegible]
Family Leporidae	1
Hypolagus vetus	
Order RODENTIA	Orde[illegible]
Family Mylagaulidae	1
Mylagaulus sp.	
Family Castoridae	
Dipoides? *williamsi*	Orde[illegible]
Rodentia, indeterminate	1
Order CARNIVORA	
Family Canidae	
Canis davisi	
Tephrocyon cf. *haydeni*	1
Family Procyonidae	
Bassariscus sp.	

* Higher categories follow classification of Simpson

[1] The Wood Committee lists "first appearance" a[illegible] Hemphillian faunal elements. In the present study, [illegible] are found in the Chamita Formation stratotype, are [illegible] (observed time ranges) and not their datum [illegible]

6 sites, extends from 470 m to the top of the

ratigraphy consists of two interrelated phases
tic polarity zonation" and "magnetic polarity
also see Oriel and others, 1976; Watkins, 1976).
zonation has been established for a given se-
e to correlate this zonation to the MPTS. This
een achieved by one or more of the methods
present study, radiometric age determinations
nology provide the principal input of data to
polarity chronology of the Chamita Formation

MMALIAN BIOCHRONOLOGY

abundant in the Chamita Formation stratotype
weathered scraps of bone frequently found
nd remains occasionally found *in situ*. The ma-
ossil mammals come from a horizon of green
an Juan and Rak Camel Quarries (collectively
Juan-Rak Camel Quarries horizon") are found
ted on the south side of an east-west trending
250 m south of Arroyo de los Borregos and
o route 291 (lat 36° 6′ N; long 106° 4′ E; U.S.
Solo 7 1/2′ Quadrangles). The Rak Camel Quarries
meters north and northwest of San Juan Quarry
same ridge crest and south of Arroyo de los
Quarries consist of numerous localities within
Juan Quarry. All quarries are 5 m above the
ous zone. They are also 1 m above the top of

ossil mammals are found in the stratotype (table
most of this fauna comes from one horizon. The
scattered occurrences elsewhere in the section
e indicated with varied limits in figure 8 based
s. In the present discussion, only taxa with ade-
are considered. Some specimens can be located
igraphic horizon. These specimens are indicated
the respective horizon (fig. 8). Other specimens
hin some stratigraphic interval as indicated by
portant to note that the brackets should not be
bserved local stratigraphic ranges of taxa).
ods are used to determine a biochronology of an
mals (for a discussion, see Tedford, 1970): (1)
termed "datum planes" (see Berggren and Van
n, Opdyke, and Lindsay, 1975; Lindsay, Johnson,
yke and others, in press), (2) last appearance of
m planes," and (3) concurrent range zones, also

TABLE 1

Mammalian fauna from the Chamita Formation stratotype

Class MAMMALIA*

Order EDENTATA
- Family Megatoryctidae
  - *Phometanastes galushai*

Order LAGOMORPHA
- Family Leporidae
  - *Hypolagus vetus*

Order RODENTIA
- Family Mylagaulidae
  - *Mylagaulus* sp.
- Family Castoridae
  - *"Dipoides" wilsoni*
- Rodentia, indeterminate

Order CARNIVORA
- Family Canidae
  - *Canis dirus*
  - *Tomarctus* cf. *hordeni*
- Family Procyonidae
  - *Bassariscus* sp.
- Family Mustelidae
  - *Pteronura* sp.
  - *Photaxonica garberi*

Order PROBOSCIDEA
- Family Gomphotheriidae
  - *Longirostrine gomphotherid*

Order PERISSODACTYLA
- Family Equidae
  - *Astromerycs ansae*
  - *Dinohippus interpolatus*

Order ARTIODACTYLA
- Family Camelidae
  - *Megatylopus matthewi*
  - *Hemiauchenia vera*
  - *Hemiauchenia* sp.
- Family Antilocapridae
  - *Osbornoceros osborni*
  - *Hexameryx alexandrae*
  - *Pronocerus* sp.

* Higher categories follow classification of Simpson (1945).

termed "Oppelian Zones." For the purposes of establishing a biochronology of the fauna from the Chamita Formation stratotype, the latter method will be used exclusively. The first two methods are not applicable because the fossil information content in this fauna is not sufficient to make relevant statements concerning datum planes.

In the general overview, that is, with respect to higher categories, the fauna from the Chamita Formation stratotype is of Hemphillian age with many of the definitive faunal elements listed by Wood and others (1941, p. 12):

> "Hemphillian age — new provincial time term, based on the Hemphill member of the Ogallala (Group), which includes both the Hemphill local fauna from the Coffee Ranch Quarry and the Higgins local fauna, Hemphill County, Panhandle of Texas.
>
> Principal correlatives: Edson, Feldt Ranch, Wray, Thousand Creek, Rattlesnake.
>
> Index fossils: *Agriotherium*, *Dipoides*, *Hangoceros*, *Plesiogulo*.
>
> First appearance: ground sloths, *Latrania*, *Machairodus*, *Taxidea*.
>
> Last appearance: *Aphelops*, *Blastomeryx*, *Mylagaulus*, *Osteoborus*, *Phanchenia*, *Pliohippus*, *Prosthenops*, rhinoceroses, *Sphenophalos*, *Teleoceras*.
>
> Characteristic fossils: *Hypolagus*, *Megatylopus*, *Nannippus*, *Neohipparion*."

Numerous taxa listed in the Wood Committee's definition of the Hemphillian are present in the fauna from the Chamita Formation stratotype.[1] The absence of certain taxa can be attributed to a few factors: (1)

[1] The Wood Committee lists "first appearance" and "last appearance" for certain Hemphillian faunal elements. In the present study, some of these same taxa, which are found in the Chamita Formation stratotype, are discussed with respect to their ostensibly observed time ranges and not their datum planes.

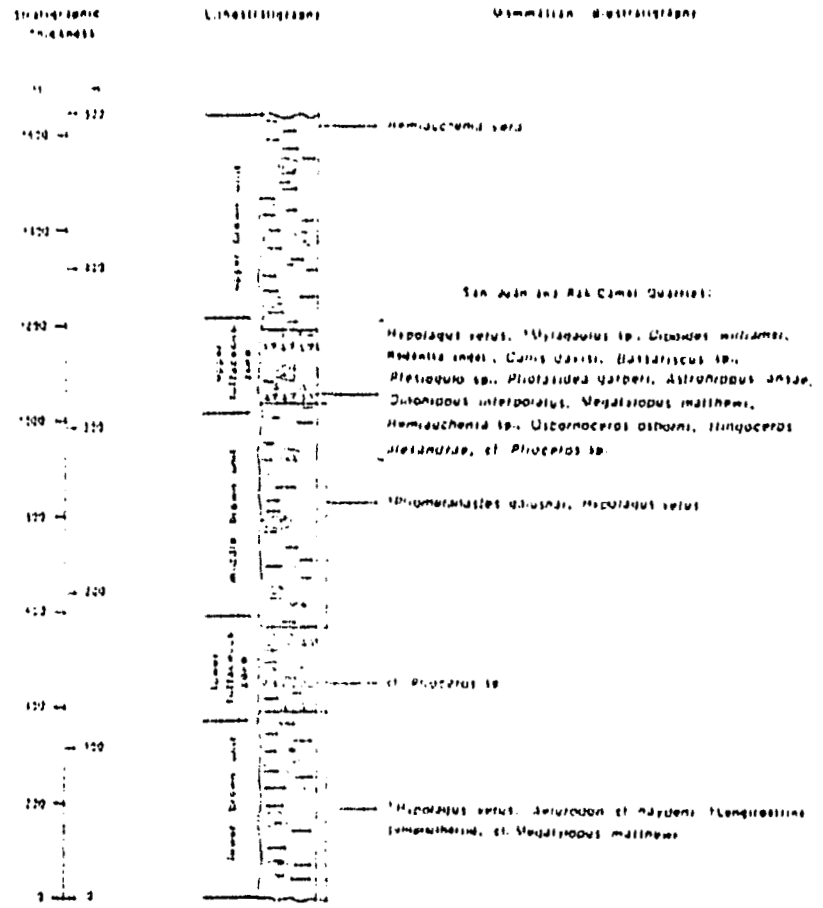

Fig. 8. Mammalian biostratigraphy of the Chamita Formation stratotype. See figure 7 for lithologic symbols.

This fauna represents a portion of time that is later than the last occurrence of some Hemphillian taxa, for example some horses. (2) Some faunal elements, particularly carnivores, when present in other Hemphillian assemblages, constitute a very small percentage of the individuals present (in contrast to ungulates). The absence of certain mammals in the stratotype is probably a result of sampling bias and not a biological phenomenon (for a discussion of sampling in mammalian assemblages, see Wolff, 1975). (3) Certain Hemphillian faunal elements had biogeographic ranges outside the stratotype and hence are not represented. (4) There has been a collecting bias against small-bodied forms, for example, insectivores, rodents, and lagomorphs. These factors should be tempered

with the realization that the fauna from t minimum of 19 taxa present, is not an actua paleocommunity. It is actually a taxonomical be attributed to an inadequate sample.

Approximately 4 m.y., from 8½ to 4 Hemphillian time (Tedford and others, in s set aside the radiometric data and discuss the fauna from the Chamita Formation strat already know, based on a comparison of highe is of Hemphillian age. We also know that prox 4 m.y. Given the frequency of geomag late Cenozoic, which is on the order of one p to correlate the magnetic polarity zonation of using its mammalian fauna at this power of r to examine more subtle aspects of this fauna, to compare taxa with other Hemphillian asse The following discussion presents an analysis of of the individual taxa of the fauna from the type.

?Pliometanastes galushai.—A single lowe sloth, FAM 77811, is described by Hirschfe authors list its occurrence from (1968, p. 282 between Round Mountain and San Juan c commun., 1971) locates this specimen in the of the stratotype. The genus *Pliometanastes* is ties that are all probably of early Hemphillian 1968; Tedford and others, in press). For reasc ing that *?P. galushai* is most properly placed i this sloth in the fauna from the stratotype re teilchron.[2] The concurrent range zonation figure 9.

Hypolagus vetus.—Numerous specimens from the lower brown unit (posteranials), in San Juan-Rak Camel Quarries horizon. These cement-filled anteroexternal fold and crenulate diagnostic for the genus. *H. vetus* from the lished measurements for material from the Tl Hemphillian of Nevada. This species also q ments ranging from late Clarendonian to Bl Plains to Oregon (Hesse, 1935; Dawson, 19 press).

[1] I am particularly grateful to Dr. Richard H. Te presently unpublished manuscript cited above. This mammalian biochronology that has been indispens present research.

[2] The species *?P. galushai* is of little biochronol to the Chamita Formation stratotype. In the present *Pliometanastes* is used for biochronologic analysis.



ratigraphy of the Chamita Formation stratotype. See

portion of time that is later than the last occur-
lian taxa, for example some horses. (2) Some
rly carnivores, when present in other Hemphil-
ute a very small percentage of the individuals
gulates). The absence of certain mammals in the
esult of sampling bias and not a biological phe-
n of sampling in mammalian assemblages, see
Hemphillian faunal elements had biogeographic
ctype and hence are not represented. (4) There
as against small-bodied forms, for example, in-
lagomorphs. These factors should be tempered

with the realization that the fauna from the stratotype, with only a minimum of 19 taxa present, is not an actual sample of the mammalian paleocommunity. It is actually a taxonomically small assemblage that can be attributed to an inadequate sample.

Approximately 1 m.y., from 8½ to 4½ m.y., are represented by Hemphillian time (Tedford and others, in press).[2] For the moment, let us set aside the radiometric data and discuss the power of resolution of the fauna from the Chamita Formation stratotype in its own right. We already know, based on a comparison of higher categories, that this fauna is of Hemphillian age. We also know that the Hemphillian spans approx 4 m.y. Given the frequency of geomagnetic reversals during the late Cenozoic, which is on the order of one per 10^5 yrs, it is not possible to correlate the magnetic polarity zonation of the stratotype to the MPTS using its mammalian fauna at this power of resolution. We actually need to examine more subtle aspects of this fauna, that is, whenever possible, to compare taxa with other Hemphillian assemblages on the species level. The following discussion presents an analysis of the biochronologic utility of the individual taxa of the fauna from the Chamita Formation stratotype.

?Pliometanastes galushai.—A single lower jaw of this megalonychid sloth, FAM 77811, is described by Hirschfeld and Webb (1968). The authors list its occurrence from (1968, p. 283) "horizon stratigraphically between Round Mountain and San Juan Quarry." Galusha (personal commun., 1974) locates this specimen in the middle brown unit north of the stratotype. The genus *Pliometanastes* is found at many other localities that are all probably of early Hemphillian age (Hirschfeld and Webb, 1968; Tedford and others, in press). For reasons given below, and assuming that *?P. galushai* is most properly placed in this genus, the presence of this sloth in the fauna from the stratotype represents an extension of its teilchron.[3] The concurrent range zonation for this fauna is given in figure 9.

Hypolagus vetus.—Numerous specimens of this rabbit are known from the ?lower brown unit (postcranials), middle brown unit, and the San Juan-Rak Camel Quarries horizon. These specimens exhibit the deep, cement-filled anteroexternal fold and crenulated hypostriae on P_4 that are diagnostic for the genus. *H. vetus* from the stratotype agree with published measurements for material from the Thousand Creek Fauna, early Hemphillian of Nevada. This species also questionably occurs in sediments ranging from late Clarendonian to Blancan age from the Great Plains to Oregon (Hesse, 1935; Dawson, 1958; Tedford and others, in press).

[1] am particularly grateful to Dr. Richard H. Tedford for allowing access to the personally unpublished manuscript cited above. This report provides a synthesis of Hemphillian biochronology that has been indispensible during the course of the present research.

[2] species *?P. galushai* is of little biochronologic value, since it is restricted to the Chamita Formation stratotype. In the present discussion, the polytypic genus *Pliometanastes* is used for biochronologic analysis.



Fig. 9. Concurrent range zonation of the fauna from the Chamita Formation stratotype. Dashed lines indicate questionable range. Asterisked lines imply range extensions (see discussion in text).

M. [illegible].—A right lower jaw of this rodent, AMNH 100098, is from one of the Rak Camel Quarries. The taxonomy of mylagaulids is based primarily on the development of lakes in P_4 (Shotwell, 1958). In this specimen, the P_4 is missing unfortunately, and no reliable taxonomic assessment can be made. Mylagaulids are relatively rare in Hemphillian assemblages, but they have been reported from various localities: for example, Rome Fauna, early Hemphillian of Oregon (Shotwell, 1958); Feldt Ranch L.F., early Hemphillian of Nebraska (Hesse, 1935); McKay Reservoir L.F., late Hemphillian of Oregon (Shotwell, 1958); and Optima L.F., late Hemphillian of Oklahoma (Hesse, 1936). The mylagaulid from the Chamita Formation stratotype is questionably referred to *Mylagaulus*, *faute de mieux*, because all other Hemphillian mylagaulids are placed in this genus. This is admittedly circular reasoning, and little can be said about the biochronology of this taxon.

Dipodomys ordii.—Several specimens of this beaver are known from the San Juan-Rak Camel Quarries horizon. These agree in dental characters and size with the description given by Stirton (1936) and Shotwell (1955) from the White Cone L.F., late Hemphillian of Arizona (Stout, personal commun., 1976). The White Cone L.F. is bracketed by a maximum date of 6.7 m.y. (Scarborough, Damon and Shafiqullah, 1974) and a minimum date of 4.4 m.y. (Evernden and others, 1964). The magnetic polarity zonation of the Bidahochi Formation, in which this local fauna is found, is predominantly of normal polarity. This zonation probably correlates, at least in part, with epoch 5 of the MPTS (Opdyke, personal commun., 1976).

[illegible] formation stratotype (Mio-Pliocene) of northe[illegible]

Rodentia, indeterminate.—Numerous ind[illegible] dents, which probably represent more than o[illegible] the San Juan-Rak Camel Quarries horizon.

Canis dirus.—There are several dentition[illegible] Juan-Rak Camel Quarries horizon. There ap[illegible] increase in size of this species correlated with [illegible] mens from the Chamita Formation stratotype a[illegible] pare with other samples from late-latest Hem[illegible] sample, the undescribed Wikieup L. F. from [illegible] commun., 1976).

Felinomon cf. *haydeni*.—A partial lower ja[illegible] F:AM 27359A, is known from near the bas[illegible] probably from the lower brown unit. The che[illegible] the base of the crown, and little of significance [illegible] dental morphology. However, the size of this sp[illegible] one of the largest and most robust in the AM[illegible] genus *Felurodon*, as presently recognized, shows [illegible] later, that is, Hemphillian, forms. Leidy (1858 [illegible] this genus in the species *F.* (subgenus *Epicyon*) [illegible] large size. F:AM 27359A apparently represents [illegible] *saevum* is known from some late Hemphillia[illegible] Higgins L. F. of Texas (Hesse, 1940), but it is n[illegible] latest Hemphillian localities (Tedford and oth[illegible]

Bassariscus sp.—Two lower jaws of this [illegible] known from the Chamita Formation stratotyp[illegible] consists of teeth mostly broken off from below [illegible] the Rak Camel Quarries. F:AM 49210, which [illegible] preserved, is from San Juan Quarry. The mol[illegible] are relatively robust and apparently represent [illegible] genus *Bassariscus* is known from the Hemingfo[illegible] the specific biochronology has not been adeq[illegible] forms are relatively small, and there is a gener[illegible] size. The *Bassariscus* from the stratotype is si[illegible] latest Hemphillian samples, for example, the [illegible] Wikieup L. F. of Arizona.

Pleiogulo sp.—A fragmentary palate of thi[illegible] is known from the San Juan-Rak Camel Quarri[illegible] of *Pleiogulo* represents dispersal into North [illegible] Hemphillian (Tedford and others, in press). I[illegible] lection, besides its occurrence in the Chamit[illegible] *Pleiogulo* is also found in the following late [illegible] Bone Valley Fauna of Florida, Edson L. F. of K[illegible] of Oklahoma, Collee Ranch L. F. of Texas, O[illegible] Arizona, and Wikieup L. F. of Arizona.



. zonation of the fauna from the Chamita Formation licate questionable range. Asterisked lines imply range ext).

. right lower jaw of this rodent, AMNH 100098, amel Quarries. The taxonomy of mylagaulids is velopment of lakes in P_1 (Shotwell, 1958). In this ing unfortunately, and no reliable taxonomic . Mylagaulids are relatively rare in Hemphillian have been reported from various localities: for early Hemphillian of Oregon (Shotwell, 1958); Hemphillian of Nebraska (Hesse, 1935); McKay phillian of Oregon (Shotwell, 1958); and Optima of Oklahoma (Hesse, 1936). The mylagaulid from stratotype is questionably referred to *Mylagaulus*, all other Hemphillian mylagaulids are placed in ittedly circular reasoning, and little can be said of this taxon.

ri.—Several specimens of this beaver are known Camel Quarries horizon. These agree in dental the description given by Stirton (1936) and Shoe ite Cone L.F., late Hemphillian of Arizona (Stout, o. The White Cone L.F. is bracketed by a maxi carborough, Damon and Shahqullah, 1974) and a n.v. (Evernden and others, 1964). The magnetic Bidahochi Formation, in which this local fauna ntly of normal polarity. This zonation probably ct, with epoch 5 of the MPTS (Opdyke, personal

Rodentia, indeterminate.—Numerous unprepared specimens of rodents, which probably represent more than one taxon, are known from the San Juan-Rak Camel Quarries horizon.

Canis davisi.—There are several dentitions of this dog from the San Juan-Rak Camel Quarries horizon. There appears to be a progressive increase in size of this species correlated with time. The *C. davisi* specimens from the Chamita Formation stratotype are relatively large and compare with other samples from late-latest Hemphillian local faunas, for example, the undescribed Wikieup L. F. from Arizona (Taylor, personal commun., 1976).

Aelurodon cf. *haydeni.*—A partial lower jaw of this dog-like mammal, F:AM 27359A, is known from near the base of the stratotype, most probably from the lower brown unit. The cheek teeth are broken off at the base of the crown, and little of significance can be said with respect to dental morphology. However, the size of this specimen is significant: it is one of the largest and most robust in the AMNH-F:AM collection. The genus *Aelurodon*, as presently recognized, shows a great increase in size in later, that is, Hemphillian, forms. Leidy (1858) included large forms of this genus in the species *A.* (subgenus *Epicyon*) *haydeni*. Because of its large size, F:AM 27359A apparently represents a late form. *Aelurodon* cf. *haydeni* is known from some late Hemphillian localities, for example, Higgins L. F. of Texas (Hesse, 1940), but it is not known from other late-latest Hemphillian localities (Tedford and others, in press).

Bassariscus sp.—Two lower jaws of this raccoon-like mammal are known from the Chamita Formation stratotype, AMNH 100099, which consists of teeth mostly broken off from below the crowns, is from one of the Rak Camel Quarries. F:AM 49210, which has some of the molars preserved, is from San Juan Quarry. The molars in the latter specimen are relatively robust and apparently represent an advanced form. The genus *Bassariscus* is known from the Hemingfordian to the Recent, and the specific biochronology has not been adequately presented. Earlier forms are relatively small, and there is a general trend toward increased size. The *Bassariscus* from the stratotype is similar to some other late-latest Hemphillian samples, for example, the F:AM specimens from the Wikieup L. F. of Arizona.

Plesiogulo sp.—A fragmentary palate of this carnivore, F:AM 49230, is known from the San Juan-Rak Camel Quarries horizon. The presence of *Plesiogulo* represents dispersal into North America during the late Hemphillian (Tedford and others, in press). In the AMNH-F:AM collection, besides its occurrence in the Chamita Formation stratotype, *Plesiogulo* is also found in the following late Hemphillian assemblages: Bone Valley Fauna of Florida, Edson L. F. of Kansas, Guymon Quarries, of Oklahoma, Coffee Ranch L. F. of Texas, Old Cabin Quarry L. F. of Arizona, and Wikieup L. F. of Arizona.

Pliotaxidea garberi.—One lower jaw with P_4-M_2 of this badger, F:AM 19232, is known from the San Juan-Rak Camel Quarries horizon. Wagner (1976) recently reviewed the specific taxonomy of the genus *Pliotaxidea* and recognized two species, *P. accadensis* and *P. garberi*. The dental characters that differentiate these two species are principally found in the cusps of M^2. The lower dental morphology is not diagnostic, and with only the lower jaw, relative size becomes important in specific identification. The lower dentition of the type of *P. accadensis*, UCMP 22290, appears to be significantly smaller than that of the type of *P. garberi*, UCMP 32122. The lower dentition of the badger from the Chamita Formation stratotype is very robust, even slightly more so than the type of *P. garberi*, and it apparently represents an advanced, that is, late Hemphillian, form.

[1]Longirostrine gomphotheriid.—Frick (1933, p. 645) illustrates an incomplete upper dentition, which includes both deciduous and permanent cheek teeth. Frick Laboratory field records for this specimen list the locality as: "San Juan, 1 mile up river from bridge in green layer." This occurrence is most probably from the lower brown unit in the southern part of the stratotype. This specimen is of little biochronologic significance due to its questionable taxonomy and stratigraphic position. Virtually its only value is to record the presence of a gomphotheriid in the fauna and to indicate a late Cenozoic teleichron.

Astromippus ansae.—Numerous specimens of this horse are known from the San Juan-Rak Camel Quarries horizon. This sample is similar in dental pattern and size to *A. ansae* from the Coffee Ranch L. F., late Hemphillian of Texas (Matthew and Stirton, 1930; Stirton, 1940). The teeth of *A. ansae* are much larger than *A. stockii*, a latest Hemphillian species described from the Yepomera Fauna of Chihauhua, Mexico (Lance, 1950). *A. ansae* has less anteriorly elongated protocones and less anteroposteriorly elongated metaconids and metastylids than does *A. stockii*. Based on the similarity to the *A. ansae* from the Coffee Ranch L.F., the *A. ansae* from the Chamita Formation stratotype indicates a late, but not latest, Hemphillian age.

Dinohippus interpolatus.—One lower jaw, F:AM 100091, and one lower molar of this horse are known from the San Juan-Rak Camel Quarries horizon. It compares both in dental characters and size with the sample from the Coffee Ranch L.F., late Hemphillian of Texas (Matthew and Stirton, 1930). Besides these occurrences, *D. interpolatus* is also known

[1] Fohen (1973, p. 229) records the presence of "*Teleoplhodon* (*Fatabeledes*) *grandensis*" from the "Chamita formation, which is of Hemphillian age, or metial Pliocene or even partially of the early part of the late Pliocene (Galusha and Blick, 1971: 7, 16)." It should be noted that the remains of this gomphotheri are actually from Battleship Mountain (Frick, 1933, p. 533). Presently, there is no way to corroborate the hypothesis that the Battleship Mountain localitis is Hemphillian age. It is just as plausible that this locality correlates to Round Mountain Quarry, which appears to have a late Clarendonian aspect to its assemblage.

from other late Hemphillian sites, for example, i California (Wagner, 1976).

Megatylopus matthewi.—Several specimens mostly from the San Juan-Rak Camel Quarries some large camelid posteranials from the lower ferred to this species. *M. matthewi* can be diagn with a complete posterointernal crescent and a (Webb, 1974). The type material of *M. matthew* Ranch L. F., late Hemphillian of Texas. The sa Formation stratotype is similar to that of the suggests a late Hemphillian age.

Hemiauchenia.—Several specimens of what of llama are present in the Chamita Formation s the generic characters of *Hemiauchenia* as diagno as the "llama buttresses" (anteroexternal and an reduced, simple, and triangular P_4. The larger sp sented by one lower jaw, F:AM 47940, and son from approx 10 m below the top of the stratotype in dental morphology and size to that of some localities, for example, Higgins and Coffee Ran species, *H.* sp., is known from several specimens Camel Quarries horizon. This species is signifi hypodigm of *H. vera*. In particular, the cheek transversely. The presence of *H.* sp. probably indi (Webb, 1974).

Antilocaprids.—There are at least two, and antelopes from the stratotype, namely, *Osbornoce alexandrae*, and cf. *Ploceros* sp. Frick (1937) base locaprids primarily on the morphology of horn c small-sized form with curved, pointed, and gracil is an intermediate-sized form with robust horn c tally. *Hingoceros* is a large-sized form with spir dental morphology of these antilocaprids is very of little value in the identification of particular ta available, it is necessary to separate these taxa base cations that follow are basically those of Frick (19

Osbornoceros osborni is represented by numer San Juan-Rak Camel Quarries horizon. This samp a discrete group of small-sized forms. The monoty it known only from the stratotype and referred s Formation. Little can be said with regard to the l cance of this taxon, since it is not recognized i diagnostic spiralled horn core fragment of *Hing* from the San Juan-Rak Camel Quarries horizon, a with the larger species, *I. alexandrae*. There are sized dentitions from this same horizon that are rel

–One lower jaw with P_4-M_2 of this badger, F:AM
San Juan-Rak Camel Quarries horizon. Wagner
the specific taxonomy of the genus *Pliotaxidea*
s, *P. nevadensis* and *P. garberi*. The dental char-
these two species are principally found in the
dental morphology is not diagnostic, and with
ive size becomes important in specific identifica-
on of the type of *P. nevadensis*, UCMP 22290,
ly smaller than that of the type of *P. garberi*,
er dentition of the badger from the Chamita
very robust, even slightly more so than the type
parently represents an advanced, that is, late

photheriid.—Frick (1933, p. 643) illustrates an
ion, which includes both deciduous and perma-
aboratory field records for this specimen list the
mile up river from bridge in green layer." This
ably from the lower brown unit in the southern
This specimen is of little biochronologic signifi-
nable taxonomy and stratigraphic position. Vir-
record the presence of a gomphotheriid in this
te Cenozoic teilchron.[1]

–Numerous specimens of this horse are known
Camel Quarries horizon. This sample is similar
ne to *A. ansae* from the Coffee Ranch L. F., late
Matthew and Stirton, 1930; Stirton, 1940). The
uch larger than *A. stockii*, a latest Hemphillian
the Yepómera Fauna of Chihauhua, Mexico
has less anteriorly elongated protocones and less
ated metaconids and metastylids than does *A.*
milarity to the *A. ansae* from the Coffee Ranch
the Chamita Formation stratotype indicates a
phillian age.

dlatus.—One lower jaw, F:AM 100091, and one
e are known from the San Juan-Rak Camel Quar-
res both in dental characters and size with the
Ranch L.F., late Hemphillian of Texas (Matthew
les these occurrences, *D. interpolatus* is also known

[1] records the presence of "*Teilophodon* (*Cataheinlon*)
Chamita Formation, which is of Hemphillian age, re-
artially of the early part of the late Pliocene (Galusha
should be noted that the remains of this gomphothere
g Mountain (Frick, 1933, p. 533). Presently, there is no
hypothesis that the Battleship Mountain locality is of
as plausible that this locality correlates to Round Mour
to have a late Clarendonian aspect to its assemblage.

from other late Hemphillian sites, for example, the Turlock Lake L.F. of California (Wagner, 1976).

Megatylopus matthewi.—Several specimens of this camel are known mostly from the San Juan-Rak Camel Quarries horizon. There are also some large camelid posteranials from the lower brown unit that are referred to this species. *M. matthewi* can be diagnosed by the reduced P^3 with a complete posterointernal crescent and a reduced, but present, P_1 (Webb, 1974). The type material of *M. matthewi* comes from the Coffee Ranch L. F., late Hemphillian of Texas. The sample from the Chamita Formation stratotype is similar to that of the Coffee Ranch L. F. and suggests a late Hemphillian age.

Hemianchenia.—Several specimens of what appear to be two species of llama are present in the Chamita Formation stratotype. These exhibit the generic characters of *Hemianchenia* as diagnosed by Webb (1974) such as the "llama buttresses" (anteroexternal and anterointernal stylids) and reduced, simple, and triangular P_1. The larger species, *H. vera*, is represented by one lower jaw, F:AM 47940, and some referred metapodials from approx 10 m below the top of the stratotype. This sample is similar in dental morphology and size to that of some other late Hemphillian localities, for example, Higgins and Coffee Ranch L. F.'s. The smaller species, *H.* sp., is known from several specimens from the San Juan-Rak Camel Quarries horizon. This species is significantly smaller than the hypodigm of *H. vera*. In particular, the cheek teeth are very narrow transversely. The presence of *H.* sp. probably indicates a Hemphillian age (Webb, 1974).

Antilocapridae.—There are at least two, and possibly three, taxa of antelopes from the stratotype, namely, *Osbornoceros osborni*, *Hingoceros alexandrae*, and cf. *Phoceros* sp. Frick (1937) bases the taxonomy of antilocaprids primarily on the morphology of horn cores. *Osbornoceros* is a small-sized form with curved, pointed, and gracile horn cores. *Phoceros* is an intermediate-sized form with robust horn cores that bifurcate distally. *Hingoceros* is a large-sized form with spiralled horn cores. The dental morphology of these antilocaprids is very conservative, and it is of little value in the identification of particular taxa. Without horn cores available, it is necessary to separate these taxa based on size. The identifications that follow are basically those of Frick (1937).

Osbornoceros osborni is represented by numerous dentitions from the San Juan-Rak Camel Quarries horizon. This sample appears to represent a discrete group of small-sized forms. The monotypic genus *Osbornoceros* is known only from the stratotype and referred sections of the Chamita Formation. Little can be said with regard to the biochronological significance of this taxon, since it is not recognized in other assemblages. A diagnostic spiralled horn core fragment of *Hingoceros*, F:AM 52153, is from the San Juan-Rak Camel Quarries horizon, and it compares in size with the larger species, *H. alexandrae*. There are also numerous large-sized dentitions from this same horizon that are referable to *H. alexandrae*.

The type locality and only other published occurrence of this species is from the Thousand Creek Fauna, early Hemphillian of Nevada (Frick, 1937; Tedford and others, in press). There are numerous specimens of intermediate size that are questionably referred to *Pliocerus* sp. These appear to represent a discrete group, but they could also be statistical end-members of the range of variation of either *Osbornoceros* or *Hingoceros*. There is one specimen, AMNH 100090, that is from the lower tuffaceous zone, 130 m above the base of the stratotype. The remainder of this sample is from the San Juan-Rak Camel Quarries horizon. *Pliocerus*, which has a relatively long terlchron, is also known from Clarendonian-Hemphillian localities in Nebraska, Kansas, New Mexico, Nevada, and Oregon.

CONCLUSION: MAGNETIC POLARITY CHRONOLOGY

The magnetic polarity zonation for the Chamita Formation stratotype is presented above (text, fig. 7). As a conclusion to this report, it is now desirable to correlate this zonation to the MPTS. This correlation is achieved by input of data from the independent disciplines of mammalian biochronology and radiometric age determinations.

Based on the discussion of individual taxa and concurrent range zonation presented above (text, fig. 9), the biochronology of the mammalian fauna suggests a late, but not latest, Hemphillian age for the Chamita Formation stratotype. The individual taxa are of varied utility in this assertion. The majority of taxa, including the beaver "*Dipodes*" *williamsi*, the dog *Canis dirus* (see discussion above), the procyonid *Bassariscus* sp. (see discussion above), the mustelid *Plesiogale* sp., the badger *Pliotaxidea garbani*, the horses *Astrohippus ansae* and *Dinohippus interpolatus*, and the camels *Megatylopus matthewi* and *Hemiauchenia vera*, support the hypothesis of a late Hemphillian age. The long-ranging taxa, including the rodents ?*Mylagaulus* sp. and "indeterminate," the longirostrine gomphotheriid, the camel *Hemiauchenia* sp., and the antelope cf. *Pliocerus* sp., are of little biochronologic value. The sloth ?*Pliomerianastes*, the rabbit *Hypolagus vetus* (definite, not questionable occurrence, see Dawson, 1958), the dog *Aelurodon* cf. *haydeni*, and the antelope *Hingoceros alexandriae* are found elsewhere in early Hemphillian faunas (Frick, 1937; Dawson, 1958; Hirschfeld and Webb, 1968; Tedford and others, *in press*). It is asserted that the presence of these four taxa in the late Hemphillian fauna from the Chamita Formation stratotype represents extension of their terlchrons. The monotypic genus *Osbornoceros* is of little biochronoglic utility since it is unique to the Chamita Formation.

The fauna from the Chamita Formation stratotype is generally similar to the late Hemphillian assemblages of the southern Great Plains, including the Coffee Ranch L.F. of the Hemphillian stratotype, Panhandle of Texas, and the adjacent Optima L. F. from the Panhandle of Oklahoma (see Reed and Longnecker, 1932; Hesse, 1936, 1940; Wood and others, 1941; Evernden and others, 1964; Tedford and others, in press). A fission-track (glass) date of 5.3 ± 0.4 m.y. is known from the Hemphil-

lian stratotype (Boellstorff, 1976). MacFadden
two fission-track (zircon) dates from ashes
stratotype. The lower ash is 5 m below the top
at 170 m and also 5 m above the base of magn
ash is dated at 5.2 ± 1.0 m.y. The upper ash
upper tuffaceous zone at 365 m and also 15 m
polarity zone R4. This ash is dated at 5.6 ± 0.
tions corroborate the correlation of these m
the assertion of approximate contemporaneity
and southern Great Plains faunas.

The late Hemphillian fauna from the Ch
and radiometric ages suggest an absolute tim
4½ m.y. With this control in mind, it is now
magnetic polarity zonation of the Chamita F
MPTS (fig. 10). Considering all the relevant
could be constructed: the following is the m
zones N1-N3, which extend from the base of t
are of predominantly normal polarity, represe
time. Within epoch 5, the characteristic eve
which extends from 110 to 165 m, is represen
R3-R6, which extend from 285 m to the top
early to medial Gilbert time. Within the Gil
nantly normal polarity, which extends from 3
by zones N4 and N5. Se. e workers represent
normal polarity, termed "C_1" and "C_2," punc
reversed polarity (Opdyke, 1972). This latter
represented by zone R5 that locally extends
stratotype. The existence of this event in the
because it is only recorded in one local sectio
section that apparently represents the same tim

Within event A of epoch 5 there is one zo
resented by N2, that has not previously been
Zone N2 is represented by one site each fro
zone is interpreted as a previously unrecogniz
based on average rates of sedimentation, has a
10^4 yrs. Detection of a short-period event is not
prior to approx 5 m.y. ago (Blakely, 1974).

Studies of terrestrial magnetic polarity s
as southwestern North America demonstrat
grating different subdisciplines of earth scienc
In this type of study there is positive feedba
paleontology, sedimentology, and geochronolog
netic studies to land has opened a new area o
terrestrial sequences that correlate to the sea-l
sedimentary records corroborate the utility of t
record has been intensively investigated for th

only other published occurrence of this species is
reek Fauna, early Hemphillian of Nevada (Frick,
hers, in press). There are numerous specimens of
are questionably referred to *Pliocerus* sp. These
iscrete group, but they could also be statistical end-
of variation of either *Osbornoceros* or *Hingoceros*.
AMNH 100090, that is from the lower tuffaceous
base of the stratotype. The remainder of this sam-
an-Rak Camel Quarries horizon. *Pliocerus*, which
teilchron, is also known from Clarendonian-
in Nebraska, Kansas, New Mexico, Nevada, and

ION: MAGNETIC POLARITY CHRONOLOGY

larity zonation for the Chamita Formation strato-
e (text, fig. 7). As a conclusion to this report, it is
elate this zonation to the MPTS. This correlation
of data from the independent disciplines of mam-
and radiometric age determinations.
scussion of individual taxa and concurrent range
ove (text, fig. 9), the biochronology of the mam-
s a late, but not latest, Hemphillian age for the
tratotype. The individual taxa are of varied utility
majority of taxa, including the beaver "*Diboides*"
ons davisi (see discussion above), the procyonid
(discussion above), the mustelid *Plesiogulo* sp., the
bori, the horses *Astrohippus ansae* and *Dinohippus*
camels *Megatylopus matthewi* and *Hemiauchenia*
othesis of a late Hemphillian age. The long-ranging
rodents ?*Mylagaulus* sp. and "indeterminate," the
otheriid, the camel *Hemiauchenia* sp., and the ante-
are of little biochronologic value. The sloth ?*Plio-*
Hypolagus vetus (definite, not questionable occur-
58), the dog *Aelurodon* cf. *haydeni*, and the antelope
e are found elsewhere in early Hemphillian faunas
, 1958; Hirschfeld and Webb, 1968; Tedford and
asserted that the presence of these four taxa in the
una from the Chamita Formation stratotype repre-
ir teilchrons. The monotypic genus *Osbornoceros* is
e utility since it is unique to the Chamita Formation.
the Chamita Formation stratotype is generally simi-
phillian assemblages of the southern Great Plains,
e Ranch L.F. of the Hemphillian stratotype, Pan-
d the adjacent Optima L. F. from the Panhandle of
and Longnecker, 1932; Hesse, 1936, 1940; Wood and
ten and others, 1964; Tedford and others, in press).
date of 5.3 ± 0.4 m.y. is known from the Hemphil-

lian stratotype (Boellstorff, 1976). MacFadden and Manley (1976) present two fission-track (zircon) dates from ashes in the Chamita Formation stratotype. The lower ash is 5 m below the top of the lower tuffaceous zone at 170 m and also 5 m above the base of magnetic polarity zone N3. This ash is dated at 5.2 ± 1.0 m.y. The upper ash is 5 m below the top of the upper tuffaceous zone at 305 m and also 15 m below the top of magnetic polarity zone R4. This ash is dated at 5.6 ± 0.9 m.y. These age determinations corroborate the correlation of these mammalian assemblages and the assertion of approximate contemporaneity of the Chamita Formation and southern Great Plains faunas.

The late Hemphillian fauna from the Chamita Formation stratotype and radiometric ages suggest an absolute time interval of roughly 6 to 4½ m.y. With this control in mind, it is now desirable to compare the magnetic polarity zonation of the Chamita Formation stratotype to the MPTS (fig. 10). Considering all the relevant data, numerous hypotheses could be constructed; the following is the most plausible: I assert that zones N1-N3, which extend from the base of the stratotype to 285 m and are of predominantly normal polarity, represent medial to late epoch 5 time. Within epoch 5, the characteristic event A of reversed polarity, which extends from 110 to 165 m, is represented by zones R1-R2. Zones R3-R6, which extend from 285 m to the top of the stratotype, represent early to medial Gilbert time. Within the Gilbert, event C of predominantly normal polarity, which extends from 375 to 470 m, is represented by zones N4 and N5. Some workers represent event C as two events of normal polarity, termed "C1" and "C2," punctuated by a short event of reversed polarity (Opdyke, 1972). This latter reversed event is probably represented by zone R5 that locally extends from 430 to 450 m in the stratotype. The existence of this event in the stratotype is not certain, because it is only recorded in one local section and not in another local section that apparently represents the same time interval.

Within event A of epoch 5 there is one zone of normal polarity, represented by N2, that has not previously been reported in the literature. Zone N2 is represented by one site each from two local sections. This zone is interpreted as a previously unrecognized short-period event that, based on average rates of sedimentation, has a duration on the order of 10^5 yrs. Detection of a short-period event is not surprising for the Cenozoic prior to approx 5 m.y. ago (Blakely, 1974).

Studies of terrestrial magnetic polarity stratigraphy in places such as southwestern North America demonstrate the feasibility of integrating different subdisciplines of earth science to formulate hypotheses. In this type of study there is positive feedback from paleomagnetism, paleontology, sedimentology, and geochronology. Extension of paleomagnetic studies to land has opened a new area of interest. Recognition of terrestrial sequences that correlate to the sea-floor anomaly and deep-sea sedimentary records corroborate the utility of the MPTS. The terrestrial record has been intensively investigated for the time interval of roughly

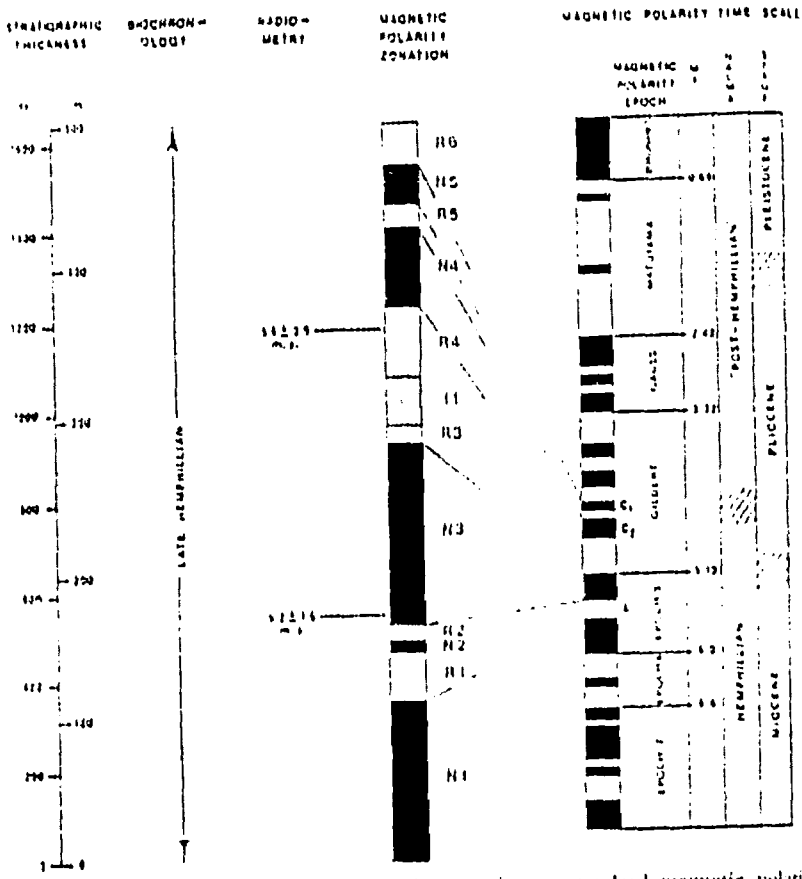

Fig. 10. Correlation of magnetic polarity zonation to standard magnetic polarity time scale using independent biochronologic and radiometric control. Radiometric age determinations are from MacFadden and Manley (1976). Boundaries of magnetic polarity epochs, in absolute m.y., are taken from Opdyke (1972) and Berggren and Van Couvering (1974). Boundaries between North American Land Mammal Ages and Cenozoic Stages are approximately indicated by zones of diagonal lines. See figure 1 for symbols.

0 to 5 m.y. ago. The next task is to extend the time scale back into the Cenozoic. This will be somewhat more difficult principally because of the proportional error margin associated with radiometric dates. Prior to roughly 5 m.y. ago, the error margin on most radiometric dates is too great to facilitate correlation of isolated magnetic polarity zones to the MPTS. In these cases terrestrial sequences that span several million years will be more attractive because of the possibility of pattern recognition, especially when dealing with time intervals with distinctive polarity signatures, for example, the long period of predominantly normal polarity that represents epoch 9 (= anomaly 5 on the ocean floor). Ultimately, in geographically separated areas characterized by faunal endemism, mag-

netic polarity stratigraphy will be used fo
Further ramifications of magnetic polarity's
ing biological hypotheses concerned with ra
lation. Studies that integrate different
glance may appear unrelated, have initiate
science.

ACKNOWLEDGMENT

This report is an abridged version of
partial fulfillment of the requirements for
partment of Geological Sciences at Columbia

I am primarily indebted to Drs. Malcoln
dyke, and Richard H. Tedford for their hel
research. Dr. McKenna served as my princ
enthusiasm about interdisciplinary approac
given me the impetus to pursue this sort of
also served as my academic advisor, has educ
Dr. Tedford has spent innumerable hours w
of Neogene systematics and geochronology.

Much of my time was spent at Lamont-D
tory conducting paleomagnetic research. Dr.
Lafferty, Ms. Peggy Larson, Dr. William
Zurich, and Ms. Marie Panisello aided in this

Preparation of paleomagnetic specimens,
most other aspects of this research was condu
fellow graduate students Steve Barghoorn, Ro
Englemann, Earl Manning, and J. Keith Rig
discussions and criticisms. I have greatly bene
the following persons concerning the groups o
Mr. Henry Galiano (carnivores), Dr. Constan
Earl Manning (antelopes), Mr. Morris F. Ski
Stout (rodents), Mr. Beryl Taylor (carnivores,
Tedford (carnivores, horses). Messrs. Ernst He
Sorensen, and Gil Stucker helped with the
Raymond J. Gooris advised me during the p
Ms. Annlinn Kruger (AMNH) and Ms. Joa
typed portions of the manuscript.

The Tribal Council of the San Juan Pue
their land. The following assisted in the field:
and Ms. Josephine L. L. Franzen, 1973; Mr. J
Mr. Steve Barghoorn, 1975. Dr. Malcolm C.
Schufer, and Mr. and Mrs. Morris F. Skinner
field work, I greatly benefited from time spent
Mrs. Ted Galusha, Dr. Kim Manley, and Dr.

Financial support of this research both
Columbia University and specifically for field
the following sources: Nathaniel Lord Britt

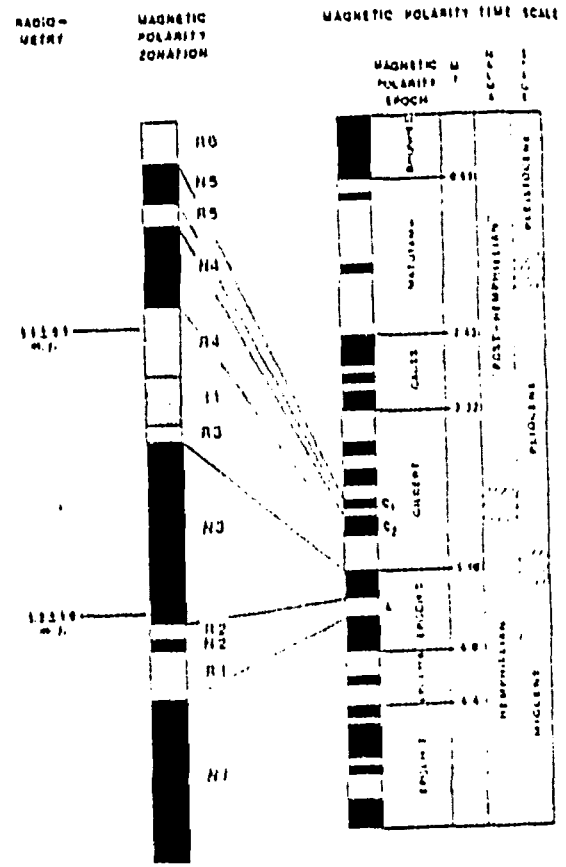

of magnetic polarity zonation to standard magnetic polarity
alent biochronologic and radiometric control. Radiometric
rom MacFadden and Manley (1970). Boundaries of magnetic
itte m.v., are taken from Opdyke (1972) and Berggren and
oundaries between North American Land Mammal Ages and
oximately indicated by zones of diagonal lines. See figure 1

next task is to extend the time scale back into the
e somewhat more difficult principally because of the
margin associated with radiometric dates. Prior to
the error margin on most radiometric dates is too
rrelation of isolated magnetic polarity zones to the
terrestrial sequences that span several million years
ive because of the possibility of pattern recognition.
ing with time intervals with distinctive polarity sig
, the long period of predominantly normal polarity
9 (= anomaly 5 on the ocean floor). Ultimately, in
ated areas characterized by faunal endemism, mag-

netic polarity stratigraphy will be used for interregional correlations. Further ramifications of magnetic polarity stratigraphy will include testing biological hypotheses concerned with rates and stages of faunal evolution. Studies that integrate different subdisciplines, which at first glance may appear unrelated, have initiated a new approach to earth science.

ACKNOWLEDGMENTS

This report is an abridged version of a dissertation submitted in partial fulfillment of the requirements for the Ph. D. degree in the Department of Geological Sciences at Columbia University.

I am primarily indebted to Drs. Malcolm C. McKenna, Neil D. Opdyke, and Richard H. Tedford for their help during the course of this research. Dr. McKenna served as my principal academic advisor. His enthusiasm about interdisciplinary approaches to natural history has given me the impetus to pursue this sort of project. Dr. Opdyke, who also served as my academic advisor, has educated me in paleomagnetism. Dr. Tedford has spent innumerable hours with me discussing problems of Neogene systematics and geochronology.

Much of my time was spent at Lamont-Doherty Geological Observatory conducting paleomagnetic research. Dr. Dennis V. Kent, Ms. Doris Lafferty, Ms. Peggy Larson, Dr. William Lowrie (presently at ETH-Zurich), and Ms. Marie Panisello aided in this aspect of the study.

Preparation of paleomagnetic specimens, examination of fossils, and most other aspects of this research was conducted at the AMNH. I thank fellow graduate students Steve Barghoorn, Ronn W. Coldiron, George F. Englemann, Earl Manning, and J. Keith Rigby, Jr., for their invaluable discussions and criticisms. I have greatly benefited from discussions with the following persons concerning the groups of their particular expertise: Mr. Henry Galiano (carnivores), Dr. Constance E. Gawne (rabbits), Mr. Earl Manning (antelopes), Mr. Morris F. Skinner (horses), Prof. T. M. Stout (rodents), Mr. Beryl Taylor (carnivores, camels), and Dr. Richard H. Tedford (carnivores, horses). Messrs. Ernst Heying, Otto Simonis, Walter Sorensen, and Gil Stucker helped with the specimen preparation. Mr. Raymond J. Gooris advised me during the preparation of illustrations. Ms. Annlinn Kruger (AMNH) and Ms. Joan Germaine (Yale Univ.) typed portions of the manuscript.

The Tribal Council of the San Juan Pueblo Grant allowed access to their land. The following assisted in the field: Mr. George F. Englemann and Ms. Josephine L. L. Franzen, 1973; Mr. John D. Damuth, Jr., 1974; Mr. Steve Barghoorn, 1975. Dr. Malcolm C. McKenna, Mrs. Marie R. Schuler, and Mr. and Mrs. Morris F. Skinner loaned their vehicles for field work. I greatly benefited from time spent in the field with Mr. and Mrs. Ted Galusha, Dr. Kim Manley, and Dr. McKenna.

Financial support of this research both as a graduate student at Columbia University and specifically for field work was provided from the following sources: Nathaniel Lord Britton Fellowship, 1971-1972;

National Science Foundation Traineeship, 1972-1973; Department of Geological Sciences grant for field work, 1973; Faculty Fellowship, Department of Geological Sciences, 1974-1976; Frick Fund, Department of Vertebrate Paleontology (AMNH), 1974, 1975; Geological Society of America Research Grant No. 1948-75.

I thank Drs. Charles R. Denham and Everett H. Lindsay for their fine reviews of the manuscript.

Appendix

Sites outside stratotype

Five sites were sampled from sediments correlated by Galusha and Blick (1971) to the Chamita Formation stratotype. Based on paleomagnetic analysis, three of these proved to be statistically significant.

Galusha and Blick (1971) correlate sediments north of the type area to the stratotype. This correlation is made in a general way based on lithologic and faunal similarities. This correlation is indeed difficult because there are no distinct marker beds, for example, volcanic ashes, that can be traced laterally. North of the settlement of Lyden (U. S. Geol. Survey Lyden 7½' Quadrangle), in sediments underlying the Servilleta Formation of Black Mesa, Frick field parties collected numerous fossil mammals from "Lyden Quarry."[a] The assemblage from this horizon is generally similar to the fauna from the stratotype. Two paleomagnetic sites were analyzed from the approximate locality of Lyden Quarry; both are of reversed polarity. With preliminary data such as these, it is not worthwhile to make a definite statement with respect to the magnetic polarity chronology of this locality. As a first-order approximation based on the general similarity of the fossil mammals, one might very tentatively correlate the reversed sites at Lyden Quarry to early-medial Gilbert as represented in the stratotype. It must be realized that this hypothesis is quite vulnerable to falsification.

One site was collected from the Servilleta Formation that unconformably overlies Chamita Formation sediments several hundred meters northwest of the type area. This site is of reversed polarity. Ozima and others (1967) present radiometric dates for the Servilleta Formation near Taos that range from 4.5 to 3.6 m.y. Manley (1976) has obtained a K-Ar (whole rock) date of 2.78 ± 0.14 m.y. from the Servilleta Formation near the paleomagnetic locality sampled for the present study. This date demonstrates that the Servilleta Formation is younger to the south. The paleomagnetic site probably represents a reversed event during the Gauss Epoch, which is predominantly of normal polarity.

Two sites were sampled from Round Mountain Quarry. This quarry is located approximately 21 km southwest of the stratotype (a detailed locality description is given by Galusha and Blick, 1971). Only one site, which is located less than 5 m below the quarry horizon, proved to be statistically significant, and it is of normal polarity.

There has been considerable confusion with regard to the correlation of sediments outside the Chamita Formation stratotype. Galusha and Blick (1971) correlate the abbreviated section that includes Round Mountain Quarry to the stratotype. The mammalian assemblage from this locality is one of the most diverse from the entire Santa Fe Group, but it is largely undescribed. This assemblage appears to be considerably older than the fauna from the stratotype and is probably most similar to other late Clarendonian assemblages.

It is not possible to support a hypothesis concerning the single site of normal polarity at Round Mountain Quarry. It must be remembered that this locality and others, such as Battleship Mountain, appear to be significantly older than the stratotype. It is possible that the Round Mountain section is older than part of the upper Tesuque Formation.

[a] In F:AM field notes, there is occasional reference to a Lyden Quarry locality that is either "east of Taos road" or "east of Rio Grande." Any of these entries are actually geographically (and stratigraphically) closer to the *Osbornoceros* locality and should not be correlated definitely to Lyden Quarry.

References

Baldwin, Brewster, 1956, The Santa Fe Group of N Mexico Geol. Soc., Guidebook 7th Field Conf., p. 1

Berggren, W. A., and Van Couvering, J. A., 1974, Th geochronology, and paleoclimatology of the last continental sequences: Palaeogeography, Palaeocl v. 16, no. 1/2, p. 1-216.

Blakely, R. J., 1974, Geomagnetic reversals and cri Miocene: Jour. Geophys. Research, v. 79, p. 2979-29

Boellstorff, John, 1976, The succession of late Ceno Plains: A progress report: Kansas Geol. Survey, C western Friends of the Pleistocene, ser. 1, p. 37-71.

Bryan, Kirk, 1938, Geology and ground-water conditio in Colorado and New Mexico: Washington, D.C., S Planning, pt. 6, Rio Grande Joint Investigation i v. 1, p. 197-225.

Callender, J. F., Woodward, L. A., and Kelley, V. C., Rio Grande rift, New Mexico and Colorado: Geo grams, v. 8, no. 5, p. 573.

Chapin, C. E., 1971, The Rio Grande rift, Part 1: M Mexico Geol. Soc., Guidebook 22nd Field Conf., p. 1

Cope, E. D., 1871a, Notes on the Santa Fe marls, and s fossils: Natl. Sci. Acad. Philadelphia Proc., v. 26, p.

———— 1871b, Notes on the Eocene and Pliocene Mexico, including descriptions of certain new spe G.M., Annual report upon the geographical explo one hundredth meridian, in California, Nevada, Mexico, Wyoming, and Montana: Washington, E gineers for 1871, App. FF3, p. 115-150.

Cordell, Lindrith, and Kottlowski, F. E., 1975, Petro of the Rio Grande Graben: Geology, v. 3, no. 8, p

Cox, Allan, Doell, R. R., and Dalrymple, G. B., 196 and Pleistocene geochronometry: Nature v. 198, n

Dalrymple, G. B., 1972, Potassium-argon dating of ge American glaciations, in Bishop, W. W., and Mi homnoid evolution: Edinburgh, Scottish Acad. Pr

Dawson, M. R., 1958, Later Tertiary Leporidae of Paleont. Contr. Vert., art. 6, p. 1-75.

Denny, C. S., 1940, Santa Fe Formation in the Espano Soc. America Bull., v. 51, p. 677-694.

Evernden, J. F., and Evernden, R. K. S., 1970, The C O. L., ed., Radiometric dating and paleontologic Spec. Paper 124, p. 71-90.

Evernden, J. F., Savage, D. E., Curtis, G. H., and Jame dates and the Cenozoic mammalian chronology o Sci., v. 262, p. 145-198.

Fisher, R. A., 1953, Dispersion on a sphere: Royal Soc. p. 295-305.

Frick, Childs, 1926a, The Hemicyoninae and an Ameri Nat. History Bull., v. 56, p. 1-119.

———— 1926b, Tooth sequence in certain trilopho and *Trilophodon* (*Serridentinus*) *popaquensis*, new Bull., v. 56, p. 123-178.

———— 1933, New remains of trilophodont-tetrabe Nat. History Bull., v. 59, p. 505-652.

———— 1937, Horned ruminants of North America: v. 69, p. 1-669.

Galusha, Ted, 1974, Dating rocks of the Santa Fe Gr New Mexico Geol. Soc., Guidebook 25th Field Con

Galusha, Ted, and Blick, J. C., 1971, Stratigraphy of the Am. Mus. Nat. History Bull., v. 144, p. 1-128.

ation Traineeship, 1972-1973; Department of
lor field work, 1973; Faculty Fellowship, Depart-
es, 1974-1976; Frick Fund, Department of Verte-
(H), 1974, 1975; Geological Society of America
73.

R. Denham and Everett H. Lindsay for their
ript.

APPENDIX

Sites outside stratotype

from sediments correlated by Galusha and Blick (1971)
stratotype. Based on paleomagnetic analysis, three of
significant.

correlate sediments north of the type area to the strato-
ide in a general way based on lithologic and faunal
is indeed difficult because there are no distinct marker
ishes, that can be traced laterally. North of the settle-
Survey Lyden 7½' Quadrangle), in sediments underlying
Black Mesa, Frick field parties collected numerous fossil
ery.[A1] The assemblage from this horizon is generally
e stratotype. Two paleomagnetic sites were analyzed from
Lyden Quarry; both are of reversed polarity. With pre
it is not worthwhile to make a definite statement with
ity chronology of this locality. As a first-order approxi-
al similarity of the fossil mammals, one might ver
ersed sites at Lyden Quarry to early-medial Gilbert a
. It must be realized that this hypothesis is quite vul-

on the Servilleta Formation that unconformably overlies
is several hundred meters northwest of the type area.
ity, Ozima and others (1967) present radiometric dates
near Taos that range from 4.5 to 3.6 m.y. Manley (1976)
rock) date of 2.78 ± 0.44 m.y. from the Servilleta Forma-
locality sampled for the present study. This date dem-
Formation is younger to the south. The paleomagnetic
reversed event during the Gauss Epoch, which is pre-
s.

from Round Mountain Quarry. This quarry is located
west of the stratotype (a detailed locality description i
s, 1971). Only one site, which is located less than 5 m
proved to be statistically significant, and it is of normal

rable confusion with regard to the correlation of sediment
ition stratotype. Galusha and Blick (1971) correlate the
cludes Round Mountain Quarry to the stratotype. The
this locality is one of the most diverse from the entire
largely undescribed. This assemblage appears to be con-
tuna from the stratotype and is probably most similar
semblages.

pport a hypothesis concerning the single site of normal
n Quarry. It must be remembered that this locality and
Mountain, appear to be significantly older than the strato-
Round Mountain section is older than part of the upper

there is occasional reference to a Lyden Quarry localit
road" or "east of Rio Grande." Any of these entries a
d (stratigraphically) closer to the *Oxbaimoceras* fossil
ed definitely to Lyden Quarry.

REFERENCES

Baldwin, Brewster, 1956, The Santa Fe Group of North-Central New Mexico: New Mexico Geol. Soc., Guidebook 7th Field Conf., p. 115-121.

Berggren, W. A., and Van Couvering, J. A., 1974, The late Neogene: Biostratigraphy, geochronology, and paleoclimatology of the last 15 million years in marine and continental sequences: Palaeogeography, Palaeoclimatology, Palaeoecology, v. 16, v. 16, no. 1/2, p. 1-216.

Blakely, R. J., 1974, Geomagnetic reversals and crustal spreading rates during the Miocene: Jour. Geophys. Research, v. 79, p. 2979-2985.

Boellstorff, John, 1976, The succession of late Cenozoic volcanic ashes in the Great Plains: A progress report: Kansas Geol. Survey, Guidebook 21th Ann. Mtg. Midwestern Friends of the Pleistocene, ser. 1, p. 37-71.

Bryan, Kirk, 1938, Geology and ground-water conditions of the Rio Grande depression in Colorado and New Mexico: Washington, D.C., Natl. Resources Comm., Regional Planning, pt. 6, Rio Grande Joint Investigation in the Upper Rio Grande Basin, v. 1, p. 197-225.

Callender, J. F., Woodward, L. A., and Kelley, V. C., 1976, Structural framework of Rio Grande rift, New Mexico and Colorado: Geol. Soc. America Abs. with Programs, v. 8, no. 5, p. 573.

Chapin, C. E., 1971, The Rio Grande rift, Part 1: Modifications and additions: New Mexico Geol. Soc., Guidebook 22nd Field Conf., p. 191-201.

Cope, E. D., 1874a, Notes on the Santa Fe marls, and some of the contained vertebrate fossils: Natl. Sci. Acad. Philadelphia Proc., v. 26, p. 147-152.

———— 1874b, Notes on the Eocene and Pliocene lacustrine formations of New Mexico, including descriptions of certain new species of vertebrates, *in* Wheeler, G.M., Annual report upon the geographical explorations and surveys west of the one hundredth meridian, in California, Nevada, Utah, Arizona, Colorado, New Mexico, Wyoming, and Montana: Washington, D.C. Ann Rept. Chief of Engineers for 1874, App. FF3, p. 115-130.

Cordell, Lindrith, and Kottlowski, F. E., 1975, Penrose Conference Report: Geology of the Rio Grande Graben: Geology, v. 3, no. 8, p. 420-421.

Cox, Allan, Doell, R. R., and Dalrymple, G. B., 1963, Geomagnetic polarity epochs and Pleistocene geochronometry: Nature v. 198, no. 4885, p. 1049-1051.

Dalrymple, G. B., 1972, Potassium-argon dating of geomagnetic reversals and North American glaciations, *in* Bishop, W. W., and Miller, J. A., eds., Calibration of hominoid evolution: Edinburgh, Scottish Acad. Press Ltd., p. 107-131.

Dawson, M. R., 1958, Later Tertiary Leporidae of North America: Univ. Kansas Paleont. Contr. Vert., art. 6, p. 1-75.

Denny, C. S., 1940, Santa Fe Formation in the Espanola Valley, New Mexico: Geol. Soc. America Bull., v. 51, p. 677-694.

Evernden, J. F., and Evernden, R. K. S., 1970, The Cenozoic time scale, *in* Bandy, O. L., ed., Radiometric dating and paleontologic zonation: Geol. Soc. America Spec. Paper 124, p. 71-90.

Evernden, J. F., Savage, D. E., Curtis, G. H., and James, G. T., 1964, Potassium-argon dates and the Cenozoic mammalian chronology of North America: Am. Jour. Sci., v. 262, p. 145-198.

Fisher, R. A., 1953, Dispersion on a sphere: Royal Soc. London Proc., ser. A, v. 217, p. 295-305.

Frick, Childs, 1926a, The Hemicyonnae and an American Tertiary Bear: Am. Mus. Nat. History Bull., v. 56, p. 1-119.

———— 1926b, Tooth sequence in certain trilophodont-tetrabelodont mastodons and *Trilophodon (Serridentinus?) popaquensis*, new species: Am. Mus. Nat. History Bull., v. 56, p. 123-178.

———— 1933, New remains of trilophodont-tetrabelodont mastodons: Am. Mus. Nat. History Bull., v. 59, p. 505-632.

———— 1937, Horned ruminants of North America: Am. Mus. Nat. History Bull., v. 69, p. 1-669.

Galusha, Ted, 1974, Dating rocks of the Santa Fe Group: Programs and Problems: New Mexico Geol. Soc., Guidebook 25th Field Conf., p. 283-286.

Galusha, Ted, and Blick, J. C., 1971, Stratigraphy of the Santa Fe Group, New Mexico: Am. Mus. Nat. History Bull., v. 144, p. 1-128.

Gromme, C. S., Wright, T. L., and Peck, D. L., 1969, Magnetic properties and oxidation of iron-titanium oxide minerals in Alae and Makaopuhi lava lakes, Hawaii: Jour. Geophys. Research, v. 74, no. 22, p. 5277-5293.

Hayden, F. V., 1869, Preliminary field report of the United States Geological Survey of Colorado and New Mexico: Washington, D.C., Gov't. Printing Office, p. 1-99.

Heirtzler, J. R., Dickson, G. O., Herron, E. M., Pitman, W. C., III, and LePichon, X., 1968, Marine magnetic anomalies, geomagnetic field reversals, and motions of the ocean floor and continents: Jour. Geophys. Research, v. 73, p. 2119-2136.

Hesse, C. J., 1935, A vertebrate fauna from the type locality of the Ogallala Formation: Univ. Kansas Sci. Bull., v. 22, no. 5, p. 79-117.

——— 1936, A Pliocene vertebrate fauna from Optima, Oklahoma: Univ. California Pub. Dept. Geol. Sci., Bull., v. 24, no. 3, p. 57-69.

——— 1940, A Pliocene vertebrate fauna from Higgins, Lipscomb County, Texas: Univ. Texas Pub. 3945, p. 671-698.

Hirschfeld, S. E., and Webb, S. D., 1968, Plio-Pleistocene megalonychid sloths of North America: Florida State Mus. Bull., v. 12, no. 5, p. 213-296.

Irving, Edward, 1964, Palaeomagnetism and its application to geological and geophysical problems: New York, John Wiley & Sons, Inc., 399 p.

Irving, Edward, and Pullaiah, Guntur, 1976, Reversals of the geomagnetic field, magnetostratigraphy, and relative magnitude of paleosecular variation in the Phanerozoic: Earth-Sci. Rev., v. 12, p. 35-61.

Johnson, N. M., Opdyke, N. D., and Lindsay, E. H., 1975, Magnetic polarity stratigraphy of Pliocene-Pleistocene terrestrial deposits and vertebrate faunas, San Pedro Valley, Arizona: Geol. Soc. America Bull., v. 86, no. 1, p. 5-12.

Kelley, V. C., 1952, Tectonics of the Rio Grande depression of central New Mexico: New Mexico Geol. Soc., Guidebook 3rd Field Cont., p. 93-105.

——— 1956, The Rio Grande depression from Taos to Santa Fe: New Mexico Geol. Soc., Guidebook 7th Field Cont., p. 109-111.

Kent, D. V., ms. 1971, Magnetic mineralogy and magnetic properties of deep-sea sediments: Ph. D. thesis, Columbia Univ., New York, 296 p.

Kent, D. V., and Lowrie, William, 1974, Origin of magnetic instability in sediment cores from the Central North Pacific: Jour. Geophys. Research, v. 79, no. 29, p. 2987-3000.

Lance, J. F., 1950, Paleontología y estratigrafía del Plioceno de Yepomera, estado de Chihuahua, 1ª parte: Equidos, excepto *Neohipparion*: Univ. Nac. Aut. Mexico Bull. no. 54, p. 1-41.

Larson, R. L., and Pitman, W. C., III, 1972, World-wide correlation of Mesozoic magnetic anomalies, and its implications: Geol. Soc. America Bull., v. 83, p. 3645-3662.

Leidy, Joseph, 1858, Notice of remains of extinct Vertebrata, from the valley of the Niobrara River, collected during the exploring expedition of 1857, in Nebraska, under the command of Lieut. G. K. Warren, U.S. Top. Eng., by Hayden, F. V.: Natl. Sci. Acad. *Philadelphia* Proc., p. 20-29.

Lindsay, E. H., Johnson, N. M., and Opdyke, N. D., 1975, Preliminary correlation of North American Land Mammal Ages and geomagnetic chronology, *in* Smith G. R., and Friedland, N. E., eds., Studies on Cenozoic Paleontology and Stratigraphy: Univ. Michigan Papers Paleontology, no. 12, p. 111-119.

Lowie, R., Lowrie, W., and Jacobs, M., 1972, Magnetic properties and mineralogy of four deep-sea cores: Earth and Planetary Sci. Letters, v. 15, p. 157-168.

Lundelius, E. L., Downs, Theodore, Lindsay, Everett, Semken, H. A., and Churcher, C. S., 1973, Vertebrate paleontology as a discipline in geochronology: The North American Pleistocene sequence: Geol. Soc. America Abs. with Programs, v. 5, no. 7, p. 721-722.

McDougall, Ian, and Tarling, D. H., 1963, Dating of polarity zones in the Hawaiian Islands: Nature, v. 200, p. 54-56.

McElhinny, M. W., 1960, An improved method for demagnetizing rocks in alternating magnetic fields: Royal Astron. Soc. Geophys. Jour., v. 10, p. 369-374.

——— 1973, Palaeomagnetism and plate tectonics: Cambridge, Cambridge Univ. Press, 358 p.

MacFadden, B. J., 1975, Magnetic stratigraphy of (Hemphillian) of northcentral New Mexico: Geograms, v. 7, no. 7, p. 1182.

——— ms. 1976, Magnetic polarity stratigraphy the Chamita Formation stratotype (Mio-Pliocene) D. thesis, Columbia Univ., New York, 114 p.

MacFadden, B. J., and Manley, Kim, 1976, Magnetic *mammalian biostratigraphy of the type Chamit* Mexico: Geol. Soc. America Abs. with Programs, v

McKenna, M. C., Russell, D. E., West, R. M., Black, M. R., and Lillegraven, J. A., 1973, K/Ar recalibr Land-Mammal "Ages" and European Ages: Geograms, v. 5, no. 7, p. 733.

Manley, Kim, 1976, K-Ar age determinations on Pli basin, New Mexico: Isochron/West, no. 16, p. 29-31

Matthew, W. D., and Stirton, R. A., 1930, Equidae fr California Pub., Dept. Geol. Sci. Bull., v. 19, no

Molyneux, L., 1971, A complete result magnetomet magnetization of rocks: Royal Astron. Soc. Geoph

Opdyke, N. D., 1972, Paleomagnetism of deep-sea Rev., v. 10, no. 1, p. 213-249.

Opdyke, N. D., Burckle, L. H., and Todd, A., 1974, *time scale in sediments of the central Pacific Oce* v. 22, p. 300-306.

Opdyke, N. D., and Henry, K. W., 1969, A test o Planetary Sci. Letters, v. 6, p. 139-151.

Opdyke, N. D., Lindsay, E. H., Johnson, N. M., and netism and magnetic stratigraphy of the mammal State Park, California: Quat. Research, v. 7, no. 3

O'Reilly, W., and Banerjee, S. K., 1967, The oxidati netic study: Mineralog. Mag., v. 36, p. 29-37.

Oriel, S. S., McQueen, R. W., Wilson, J. A., and Dale Commission note 44—Application for addition stratigraphic units: Am. Assoc. Petroleum Geologis

Ozima, Minoru, Kono, M., Kaneoka, I., Kinoshita, Takesi, Larson, E. E., and Strangway, D. W., 19 *num-argon* ages of some volcanic rocks from Mexico: Jour. Geophys. Research, v. 72, no. 10, p. 2

Reed, L. C., and Longnecker, O. M., Jr., 1932, The Texas: Univ. Texas Bull. 3231, p. 1-98.

Scarborough, R. B., Damon, P. E., and Shafiqullah, A *from* the volcanic member (unit 5) of the Bi America Abs. with Programs, v. 6, no. 5, p. 472.

Schultz, C. B., and Falkenbach, C. H., 1940, Meryco oreodonts: Am. Mus. Nat. History Bull., v. 77, p.

——— 1941, Tiholeptinae, a new subfamily of oreodonts Bull., v. 79, p. 1-105.

——— 1947, Merychyinae, a subfamily of oreodont v. 88, p. 157-286.

——— 1949, Promeryxochoerinae, and a new subf Nat. History Bull., v. 93, p. 69-198.

——— 1968, The phylogeny of the oreodonts: Am. p. 1-198.

Shotwell, J. A., 1955, Review of the Pliocene beaver 29, no. 1, p. 129-144.

——— 1958, Evolution and biogeography of th rodents: Evolution, v. 7, no. 4, p. 451-484.

Simpson, G. G., 1945, The principles of classification mals. Am. Mus. Nat. History Bull., v. 85, p. 1-350.

r, L., and Peck, D. L., 1969, Magnetic properties and oxida-
oxide minerals in Alae and Makaopuhi lava lakes, Hawaii:
ch, v. 74, no. 22, p. 5277-5293.
liminary held report of the United States Geological Survey
v Mexico: Washington, D.C., Gov't. Printing Office, p. 1-99.
G. O., Herron, E. M., Pitman, W. C., III, and LePichon, X.,
ic anomalies, geomagnetic field reversals, and motions of the
ments: Jour. Geophys. Research, v. 73, p. 2119-2136.
tebrate fauna from the type locality of the Ogallala Forma-
. Bull., v. 22, no. 5, p. 79-117.
ene vertebrate fauna from Optima, Oklahoma: Univ. Cali-
a, Sci., Bull., v. 24, no. 3, p. 57-69.
ne vertebrate fauna from Higgins, Lipscomb County, Texas:
5, p. 671-698.
Webb, S. D., 1968, Plio-Pleistocene megalonychid sloths of
ida State Mus. Bull., v. 12, no. 5, p. 213-296.
alaeomagnetism and its application to geological and geo-
ew York, John Wiley & Sons, Inc., 399 p.
alah, Guntur, 1976, Reversals of the geomagnetic field, mag-
relative magnitude of paleosecular variation in the Phanero-
v. 12, p. 35-64.
, N. D., and Lindsay, E. H., 1975, Magnetic polarity strati-
Pleistocene terrestrial deposits and vertebrate faunas, San
a: Geol. Soc. America Bull., v. 86, no. 1, p. 5-12.
onies of the Rio Grande depression of central New Mexico:
oc., Guidebook 3rd Field Conf., p. 93-105.
o Grande depression from Taos to Santa Fe: New Mexico
. 7th Field Conf., p. 109-114.
Magnetic mineralogy and magnetic properties of deep-sea
esis, Columbia Univ., New York, 206 p.
, William, 1974, Origin of magnetic instability in sediment
ral North Pacific: Jour. Geophys. Research, v. 79, no. 29,

ntología y estratigrafía del Plioceno de Yepomera, estado de
Equidos, excepto *Neohipparion*: Univ. Nac. Aut. Mexico

nan, W. C., III, 1972, World-wide correlation of Mesozoic
and its implications: Geol. Soc. America Bull., v. 83, p.

ice of remains of extinct Vertebrata, from the valley of the
cted during the exploring expedition of 1857, in Nebraska,
of Lieut. G. K. Warren, U.S. Top. Eng., by Hayden, F. V.:
delphia Proc., p. 20-29.
N. M., and Opdyke, N. D., 1975, Preliminary correlation of
nd Mammal Ages and geomagnetic chronology, in Smith
t, N. E., eds., Studies on Cenozoic Paleontology and Strati-
in Papers Paleontology, no. 12, p. 111-119.
nd Jacobs, M., 1972, Magnetic properties and mineralogy of
arth and Planetary Sci. Letters, v. 15, p. 157-168.
Theodore, Lindsay, Everett, Semken, H. A., and Churcher,
te paleontology as a discipline in geochronology: The North
sequence: Geol. Soc. America Abs. with Programs, v. 5,

ling, D. H., 1963, Dating of polarity zones in the Hawaiian
0, p. 54-56.
An improved method for demagnetizing rocks in alternating
al Astron. Soc. Geophys. Jour., v. 10, p. 369-374.
nagnetism and plate tectonics: Cambridge, Cambridge Univ.

MacFadden, B. J., 1975, Magnetic stratigraphy of the type Chamita Formation (Hemphillian) of northcentral New Mexico: Geol. Soc. America Abs. with Programs, v. 7, no. 7, p. 1182.

——— ms, 1976, Magnetic polarity stratigraphy and mammalian biochronology of the Chamita Formation stratotype (Mio-Pliocene) of northcentral New Mexico: Ph. D. thesis, Columbia Univ., New York, 114 p.

MacFadden, B. J., and Manley, Kim, 1976, Magnetic stratigraphy, teprochronology, and *mammalian biostratigraphy of the type Chamita Formation*, North-Central New Mexico: Geol. Soc. America Abs. with Programs, v. 8, no. 5, p. 605.

McKenna, M. C., Russell, D. E., West, R. M., Black, C. C., Turnbull, W. D., Dawson, M. R., and Lillegraven, J. A., 1973, K/Ar recalibration of Eocene North American Land-Mammal "Ages" and European Ages: Geol. Soc. America Abs. with Programs, v. 5, no. 7, p. 733.

Manley, Kim, 1976, K-Ar age determinations on Pliocene basalts from the Española basin, New Mexico: Isochron/West, no. 16, p. 29-30.

Matthew, W. D., and Stirton, R. A., 1930, Equidae from the Pliocene of Texas: Univ. California Pub., Dept. Geol. Sci. Bull., v. 19, no. 17, p. 349-390.

Molyneux, L., 1971, A complete result magnetometer for measuring the remanent magnetization of rocks: Royal Astron. Soc. Geophys. Jour., v. 24, p. 429-433.

Opdyke, N. D., 1972, Paleomagnetism of deep-sea cores: Geophysics Space Physics Rev., v. 10, no. 1, p. 213-249.

Opdyke, N. D., Burckle, L. H., and Todd, A., 1974, The extension of the magnetic time scale in sediments of the central Pacific Ocean: Earth Planetary Sci. Letters, v. 22, p. 300-306.

Opdyke, N. D., and Henry, K. W., 1969, *A test of the dipole hypothesis: Earth* Planetary Sci. Letters, v. 6, p. 139-151.

Opdyke, N. D., Lindsay, E. H., Johnson, N. M., and Downs, T., 1977, The paleomagnetism and magnetic stratigraphy of the mammal-bearing section of Anza-Borrego State Park, California: Quat. Research, v. 7, no. 3, p. 316-329.

O'Reilly, W., and Banerjee, S. K., 1967, The oxidation in titanomagnetites, a magnetic study: *Mineralog. Mag.*, v. 36, p. 29-37.

Oriel, S. S., McQueen, R. W., Wilson, J. A., and Dalrymple, G. B., 1976, Stratigraphic Commission note 44—Application for addition to code concerning magnetostratigraphic units: Am. Assoc. Petroleum Geologists Bull., v. 60, no. 2, p. 273-277.

Ozima, Minoru, Kono, M., Kaneoka, I., Kinoshita, H., Kobayashi, Kazou, Nagata, Takesi, Larson, E. E., and Strangway, D. W., 1967, Paleomagnetism and potassium-argon ages of some volcanic rocks from the Rio Grande Gorge, New Mexico: Jour. Geophys. Research, v. 72, no. 10, p. 2615-2622.

Reed, L. C., and Longnecker, O. M., Jr., 1932, The geology of Hemphill County, Texas: Univ. Texas Bull. 3231, p. 1-98.

Scarborough, R. B., Damon, P. E., and Shafiqullah, M., 1974, K-Ar age for a basalt from the volcanic member (unit 5) of the Bidahochi *Formation*: Geol. Soc. America Abs. with Programs, v. 6, no. 5, p. 472.

Schultz, C. B., and Falkenback, C. H., 1940, Merycochoerinae, a new subfamily of oreodonts: Am. Mus. Nat. History Bull., v. 77, p. 213-306.

——— 1941, Ticholeptinae, a new subfamily of oreodonts: Am. Mus. Nat. History Bull., v. 79, p. 1-105.

——— 1947, Merychyinae, a subfamily of oreodonts: Am. Mus. Nat. History Bull., v. 88, p. 157-286.

——— 1949, Promerycochoerinae, and a new subfamily of oreodonts: Am. Mus. Nat. History Bull., v. 93, p. 69-198.

——— 1968, The phylogeny of the oreodonts: Am. Mus. Nat. History Bull., v. 139, p. 1-498.

Shotwell, J. A., 1955, Review of the Pliocene beaver *Dipoides*: Jour. Paleontology, v. 29, no. 1, p. 129-144.

——— 1958, Evolution and biogeography of the aplodontid and mylagaulid rodents: Evolution, v. 7, no. 4, p. 451-484.

Simpson, G. G., 1945, The principles of classification and a classification of mammals: Am. Mus. Nat. History Bull., v. 85, p. 1-350.