Environmental Restoration
University of California
Environmental Restoration Project, MS M992
Los Alamos, New Mexico 87545
505-667-0808/FAX 505-665-4747

U. S. Department of Energy
Los Alamos Area Office, MS A316
Environmental Restoration Program
Los Alamos, New Mexico 87544
505-667-7203/FAX 505-665-4504

Date: November 13, 1997
Refer to: EM/ER:97-297

Mr. Benito Garcia
NMED-HRMB
P.O. Box 26110
Santa Fe, NM 87502

SUBJECT: SUBMITTAL OF THE RFI REPORT FOR GROUNDWATER SAMPLING AT PRS 18-003(d) IN TA-18

Dear Mr. Garcia:

Enclosed are two copies of the Los Alamos National Laboratory's Resource Conservation and Recovery Act Facility Investigation (RFI) Report for Groundwater Sampling at Potential Release Site (PRS) 18-003(d) in Technical Area 18. One report is for your information and the second should go to your technical branch.

The Phase I investigation of the soil and groundwater associated with the septic system at PRS 18-003(d) indicated that 1,2-dichloroethane (EDC) was present in the groundwater at a concentration greater than the New Mexico Water Quality Control Commission Groundwater Standard for human health of 10 μg/L. As a result of this finding, additional monitoring of the groundwater was proposed in a Corrective Action Report submitted to the New Mexico Environment Department in January 1997 (LANL 1997). Monitoring was proposed for a total of eight quarters. However, after the first two quarters a report was to be prepared, summarizing the results and, as appropriate, proposing modifications to the planned sampling. This report satisfies that commitment.

If you have any questions, please contact Gene Gould at (505) 667-0402 or Mike Gilgosch at (505) 667-5794.

Sincerely,

Julie A. Canepa, Program Manager
LANL/ER Project

Sincerely,

Theodore J. Taylor, Program Manager
DOE/LAAO

JC/TT/ss

Enclosures: (1) RFI Report for Groundwater Sampling at PRS 18-003(d) in TA-18
(2) Certification

An Equal Opportunity Employer/Operated by the University of Califom

Cy (w/ encs.):
J. Canepa, EM/ER, MS M992
M. Gilgosch, LAAO, MS A316
G. Gould, EES-15, MS J495
D. Griswold, AL-ERD, MS A906
J. Harry, EES-5, MS M992
D. Neleigh, EPA, R.6, 6PD-N
C. Rodriguez, CIO, MS M769
T. Taylor, LAAO, MS A316
J. White, ESH-19, MS K498
S. Dinwiddie, NMED-HRMB
K. Hill, NMED-HRMB
M. Leavitt, NMED-GWQB
J. Parker, NMED-OB
G. Saums, NMED-SWQB
S. Yanicak, NMED-AIP, MS J993
RPF, MS M707

Information Only (w/o enc.):
T. Baca, EM, MS J591
T. Glatzmaier, DDEES/ER, MS M992
T. Longo, DOE-HQ, EM-453
D. McInroy, EM/ER, MS M992
J. Plum, LAAO, MS A316
S. Rae, ESH-18, MS K497
G. Rael, AL-ERD, MS A906
L. Soholt, EM/ER, MS M992
J. Vozella, LAAO, MS A316
EM/ER File, MS M992

CERTIFICATION

I certify under penalty of law that these documents and all attachments were prepared under my direction or supervision in accordance with a system designed to assure that qualified personnel properly gathered and evaluated the information submitted. Based on my inquiry of the person or persons who manage the system, or those persons directly responsible for gathering the information, the information submitted is, to the best of my knowledge and belief, true, accurate, and complete. I am aware that there are significant penalties for submitting false information, including the possibility of fine and imprisonment for knowing violation.

Document Title: RFI Report Groundwater Sampling at PRS 18-003(d) in TA-18

Name: _____ Date: 11/14/97

Julie A. Canepa, Program Manager
Environmental Restoration Project
Los Alamos National Laboratory

or

Tom Baca, Program Director
Environmental Management
Los Alamos National Laboratory

Name: _____ Date: 11/14/97

Joseph Vozella,
Acting Assistant Area Manager of
Environmental Projects
DOE-Los Alamos Area Office

or

Theodore J. Taylor, Program Manager
Environmental Restoration Program
DOE-Los Alamos Area Office

HSWA LANL 2/10/93 18/18-003(d)

RFI Report for Groundwater Sampling

PRS 18-003(d) TA-18

located in

Field Unit 2

Environmental Restoration Project

June 1997

A Department of Energy
Environmental Cleanup Program

Los Alamos
NATIONAL LABORATORY

LA-UR-97-2856

1C

97-297

EXECUTIVE SUMMARY

LIBRARY COPY

PRS 18-003(d) is a septic system that served Nuclear Criticality Facility 3 at TA-18. It consists of a reinforced concrete tank of approximately 500-gallon capacity and a drainfield constructed from perforated clay tile pipe, both approximately 5 ft below grade. This septic system was in use from 1960 until 1995, when it was taken out of service by removing the sanitary facilities that discharged to it.

The Phase I investigation of the soil and groundwater associated with the septic system at PRS 18-003(d) indicated that 1,2-dichloroethane (EDC) was present in the groundwater at a concentration greater than the New Mexico Water Quality Control Commission Groundwater Standard for human health of 10 µg/L. As a result of this finding, additional monitoring of the groundwater was proposed in a Corrective Action Report submitted to the New Mexico Environment Department in January 1997 (LANL 1997). Monitoring was proposed for a total of eight quarters. However, after the first two quarters a report was to be prepared, summarizing the results and, as appropriate, proposing modifications to the planned sampling. This report satisfies that commitment.

No constituents have been detected by the first two sampling events at concentrations greater than NM groundwater quality standards for those two quarters. A third set of samples will be collected from the five monitoring wells at PRS 18-003(d) in June 1997. These will undergo VOC analysis to detect 1-2 dichloroethane and for metals and semi-volatile organic compounds. Monitoring for all water quality parameters other than VOCs will be discontinued for the remaining (5) sampling events because no constituents were detected at concentrations above the standards other than the EDC that motivated the corrective action.

Table ES-1
Summary of Proposed Actions

			Proposed Action				
PRS No.	**HSWA**	**Radio-nuclide component**	**NFA Criterion**	**Further Action**	**Add to HSWA Module**	**Rationale**	**Section No.**
18-003(d)	X			Continue monitoring			5.1

TABLE OF CONTENTS

1.0 INTRODUCTION 1-1

1.1 General Site History 1-1
1.2 RFI Overview 1-1
1.3 Field Activities 1-1

2.0 ENVIRONMENTAL SETTING 2-1

2.1 Climate 2-1
2.2 Geology 2-1

2.2.1 Geologic Setting 2-1
2.2.2 Soils 2-1

2.3 Hydrology 2-1

2.3.1 Surface Water 2-1
2.3.2 Groundwater 2-3

2.3.2.1 Alluvial Aquifer 2-3
2.3.2.2 Main Aquifer 2-3

3.0 APPROACH TO SAMPLE ANALYSES AND DATA ASSESSMENT 3-1

3.1 Sample Analyses 3-1

3.1.1 Analytical Methods 3-1
3.1.2 Data Validation 3-1

3.2 Process for the Identification of COPCs 3-2

3.2.1 Background Comparisons 3-2
3.2.2 Screening Assessment 3-3

3.2.2.1 Soils 3-3
3.2.2.2 Groundwater 3-5

4.0 RESULTS OF QUALITY ASSURANCE/QUALITY CONTROL ACTIVITIES 4-1

4.1 Inorganic Analysis 4-1
4.2 Organic Analysis 4-2
4.3 Radionuclides 4-3

5.0 SPECIFIC RESULTS, CONCLUSIONS, AND RECOMMENDATIONS 5-1

5.1 PRS 18-003(d) 5-1

5.1.1 History 5-1
5.1.2 Description 5-1

5.2 Previous Investigations 5-1
5.3 Field Investigation 5-1

5.3.1 Well Construction and Sampling 5-1
5.3.2 Water Level Measurements 5-3

5.4 Screening Assessment 5-3

5.4.1 Data Comparison for Soils 5-3

5.4.1.1 Inorganics 5-3

5.4.2 Comparison to Groundwater Quality Standards 5-8

5.5 Conclusions 5-11
5.6 Modification of Scheduled Sampling 5-11

6.0 REFERENCES 6-1

Appendix A - Analytical Data
Appendix B - Data Quality Evaluation

1.0 INTRODUCTION

1.1 General Site History

TA-18 is located on Pajarito Road in Pajarito Canyon at Los Alamos National Laboratory (the Laboratory), approximately 5 miles west of White Rock (Figure 1.1-1 and 1.1.-2). TA-18 has been the location of nuclear criticality experiments since the early 1940s. In the 1950s, three facilities were constructed specifically to perform these experiments. The facilities were remote from the central portion of the technical area, and each was served by a septic tank and drainfield. These septic systems were designated as potential release sites (PRS) in the HSWA module of the Laboratory's RCRA permit. Potential contaminants at these PRSs included organic solvents and oils, as well as uranium and plutonium

The septic system at Nuclear Criticality Facility 3 is designated as PRS 18-003(d) (Figures 1.1-3 and 1.1-4). This septic system has been in use since 1960. The tank is constructed of reinforced concrete and has approximately a 500-gallon capacity. The bottom of the tank is approximately 5 ft below grade. The drainfield, constructed from perforated clay tile pipe, is similarly about 5 ft below grade. The exact location of the pipes in the drainfield is not known (the locations indicated in Figure 1.1-4 are based on available drawings). Ground-penetrating radar was used in an unsuccessful attempt to better define the location of the pipes.

1.2 RFI Overview

Five shallow monitoring wells were constructed by first drilling a borehole with a hollow-stem auger, and then installing slotted well casing through the full saturated thickness of the aquifer. One well was located up-gradient (west) of the drain field, and the remaining wells in locations judged to be, at least seasonally, downgradient from the drain field. Soil samples were collected between the surface and the water table. The wells were developed, and water samples collected for analysis of contaminants of potential concern (COPC).

1.3 Field Activities

This report presents data collected from monitoring wells constructed in the shallow alluvial aquifer in Pajarito Canyon near PRS 18-003(d), a septic system. The wells were installed and sampled in accordance with a Corrective Action Report (LANL 1997), to determine the nature and extent of shallow groundwater contamination near that PRS. Previous sampling, as part of a Phase I RCRA Facilities Investigation (RFI), showed the presence of 1-2 dichloroethane (EDC) at concentrations above the New Mexico Groundwater Quality Standard. The wells were constructed in December 1996, and sampled both after construction and in March 1997.

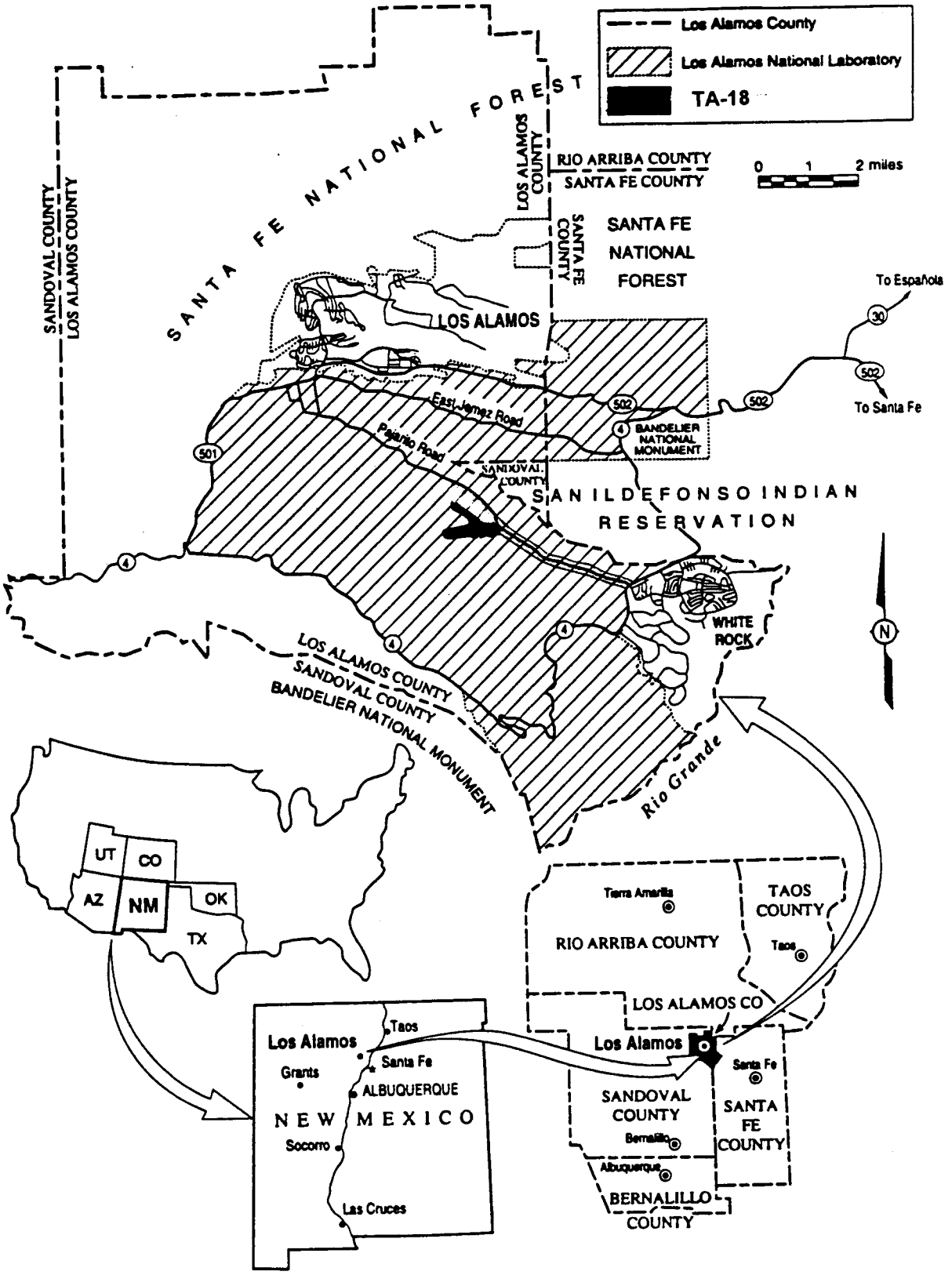

Figure 1.1-1. Location of TA-18 within Los Alamos National Laboratory, Los Alamos County, New Mexico.

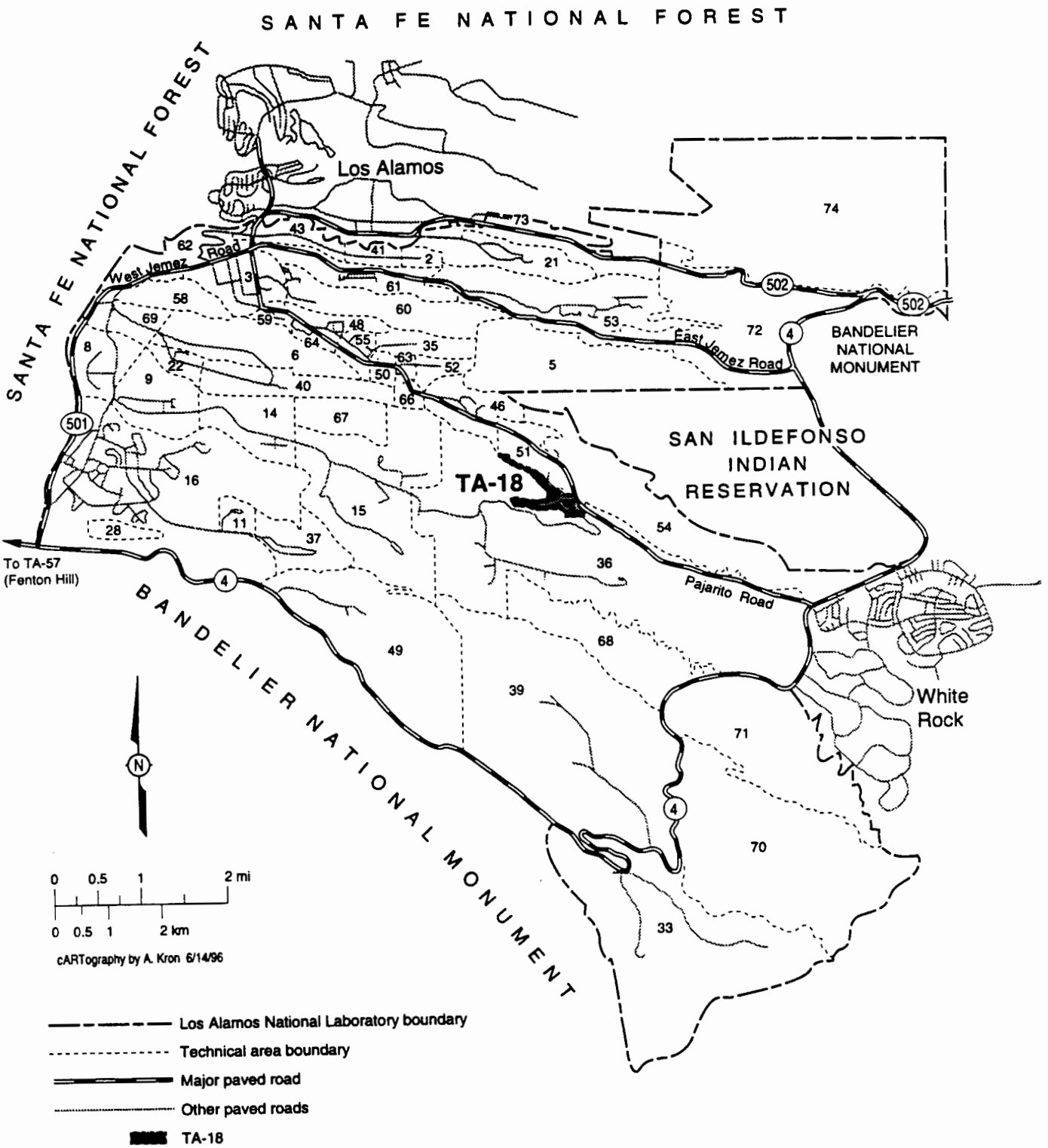

Figure 1.1-2. Location of TA-18 with respect to Laboratory TAs and surrounding land holdings.

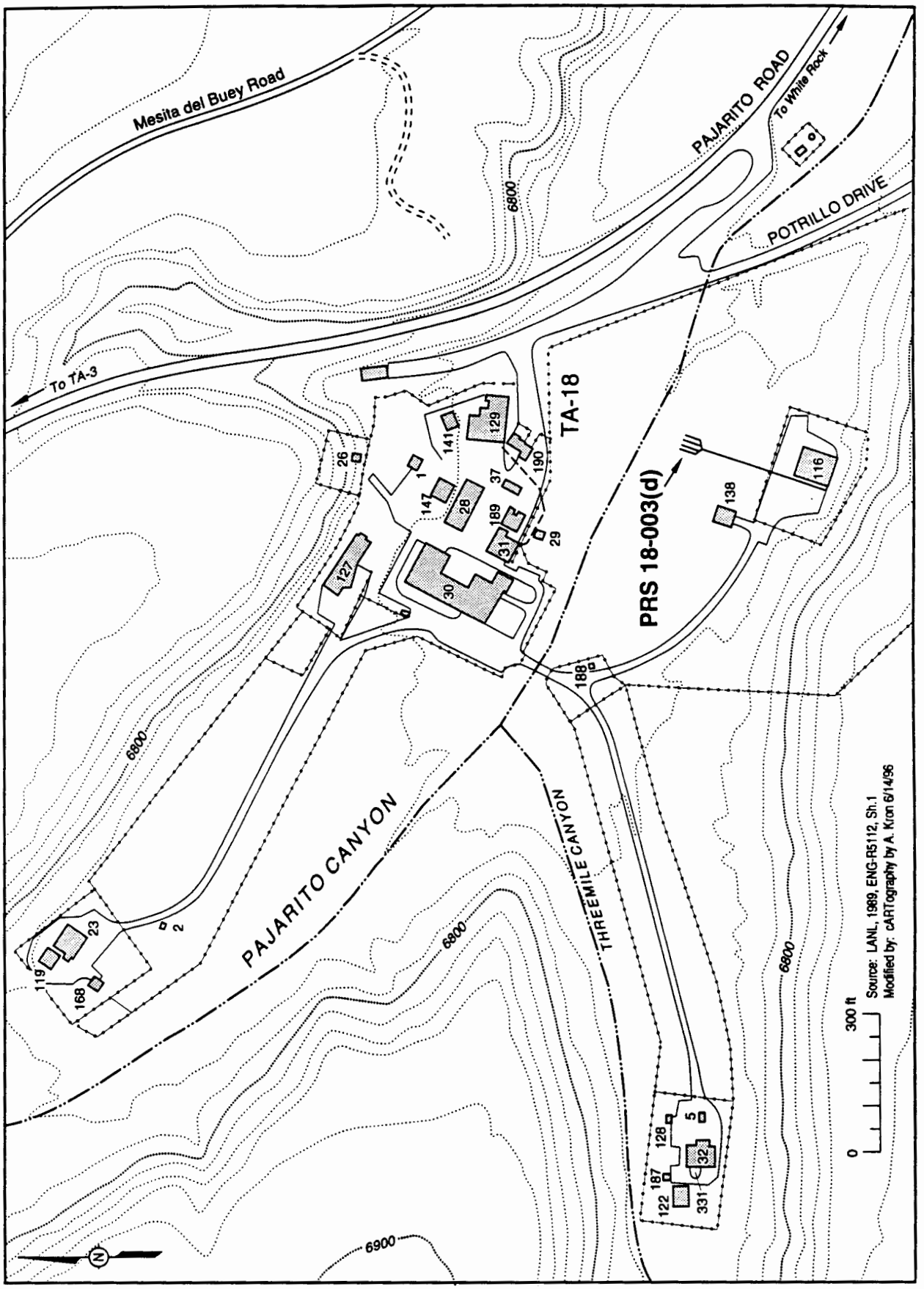

Figure 1.1-3. Location of PRS 18-003(d) at TA-18.

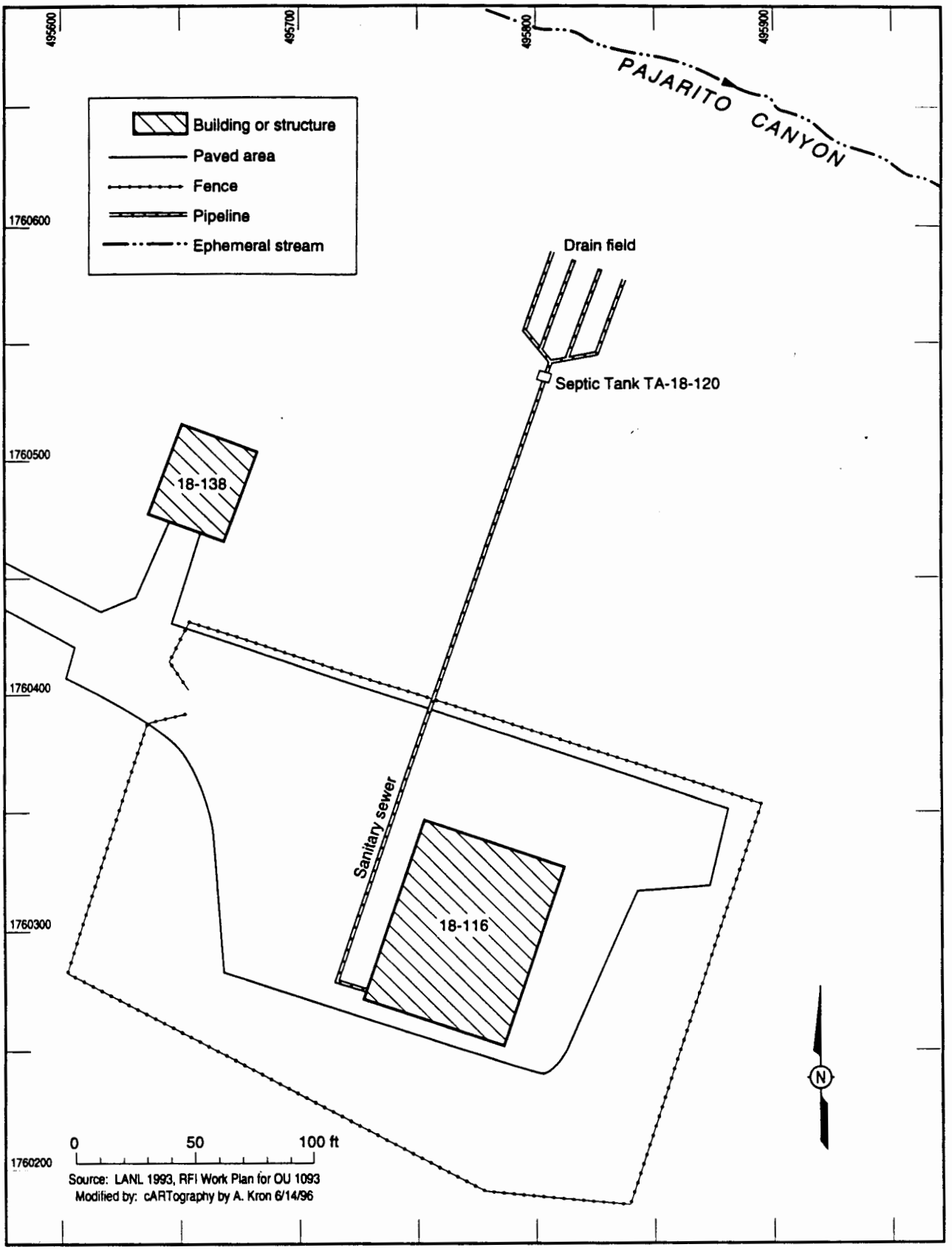

Figure 1.1-4. PRS 18-003(d), Septic System.

2.0 ENVIRONMENTAL SETTING

The environmental setting of the Laboratory is described in Section 2.5 of the IWP (LANL 1992, 0768). A discussion of the environmental setting of TA-18 and adjacent areas is presented in the following sections, and provides the detailed information required to evaluate potential migration pathways and conceptual exposure models at OU 1093.

2.1 Climate

Los Alamos County has a semiarid, temperate mountain climate. The local climate is discussed in detail in a Laboratory report, "Los Alamos Climatology" (Bowen 1990, 0033), and is summarized in Section 2.5.3 of the IWP.

Los Alamos receives an average of 18 in. of precipitation annually. Of this total, 40% occurs as brief, intense thunderstorms during July and August. Streamflow in Pajarito Canyon occurs as a result of these storms. Snowfall within the townsite averages 51 in. annually, with the surrounding mountains receiving approximately three times this amount. Spring snowmelt runoff also commonly induces streamflow in Pajarito Canyon.

Because of the complex terrain, surface winds in Los Alamos vary greatly with the time of day and location. within OU 1093, winds are predominantly either southwesterly or northeasterly.

2.2 Geology

2.2.1 Geologic Setting

TA-18 is located in Pajarito Canyon, which is formed in the Tshirege Member of the Bandelier Tuff. The canyon floor is composed of alluvial material consisting of sands, clayey sands, sandy clays, and clays, as well as pebbles and cobbles of Bandelier Tuff and older formations. Significant deposits of volcanic gravels have also accumulated in the canyon east of TA-18. These tuff gravels and cobbles are typically subrounded to rounded, indicating streambed deposition. The sediment layers are poorly to well sorted. The sand and clay lenses are laterally discontinuous, highly variable, and range from a few inches to more than 1 foot thick. The alluvium varies in thickness up to approximately 50 ft, with the greatest thickness near the center of the canyon. The alluvium is underlain by units of the Tshirege, the Otowi Member of the Bandelier Tuff, basalt, and the Puye formation (Figure 2.2.1-1). The alluvium thins progressively down-canyon from TA-18.

2.2.2 Soils

Canyon bottom soils of Pajarito Canyon are typically well-drained soils of the Totavi series (Nyhan et al. 1978, 0161). At OU 1093, the primary erosional process is the movement of sediments through the canyon bottom during periods of stream flow. Rates of erosion and sediment transport and deposition in the canyon bottoms are not clearly defined. Minor amounts of wind erosion may also occur in the area.

2.3 Hydrology

2.3.1 Surface Water

Pajarito Canyon surface water originates on the flanks of the Sierra de los Valles west of the Pajarito Plateau. The drainage basin area from the headwaters in the canyon to the Laboratory's eastern boundary is approximately 10.6 square miles. Streamflow in short sections of the canyon is perennial on the mountain flanks and the western portion of the plateau and ephemeral across the eastern plateau, where the canyon passes through TA-18 to the Rio Grande. Stormwater runoff drains into the canyon from the flanks of the mountains and the surrounding mesas. During peak flow events, streamflow in Pajarito Canyon may reach the Rio Grande. A significant volume of surface flow recharges the uncon-

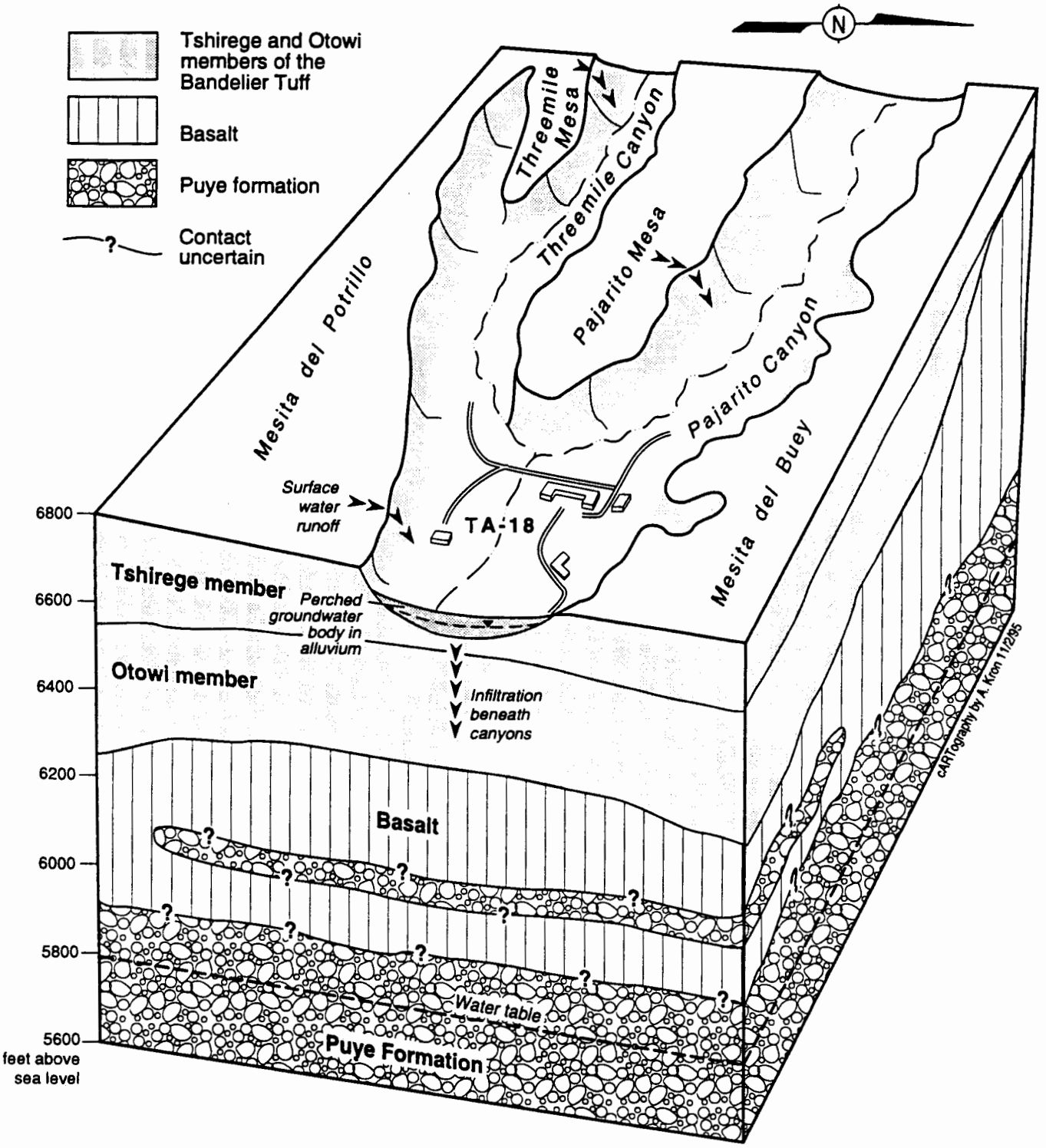

Figure 2.2.1-1. Hydrogeologic Setting.

fined perched groundwater body in the canyon, and the remainder is lost through evapotranspiration (Purtymun and Kennedy 1971, 0200; LATA 1991, 16-0005).

Gravel pits east of TA-18 have been excavated into the top of the perched water table and frequently contain ponded water. Semi-permanent wetlands have developed in the abandoned pits. It appears that the water surface in these depressions is a reflection of the adjacent groundwater surface.

In Pajarito and Threemile canyons, the 100-year flood plain occupies an area more or less centered on the stream channel; PRSs near or adjacent to the stream channel are, therefore, within the 100-year flood plain (McLin 1992, 0825). Nearly all of the TA-18 structures and their associated PRSs are above the 100-year flood plain.

2.3.2 Groundwater

2.3.2.1 Alluvial Aquifer

A shallow alluvial aquifer is located in the alluvium in Pajarito Canyon, extending from approximately 1 mile west to approximately 5 miles east of TA-18. The source of recharge to the shallow aquifer is primarily infiltration of streamflow from the upper reaches of the canyon, with some from infiltration of local precipitation. The only known groundwater discharges in the TA-18 area are the wetlands, a sump that collects groundwater beneath Building TA-18-30 and discharges through an outfall, and any losses from evapotranspiration. An unknown amount of water percolates downward from the base of the aquifer. Zones of saturation were encountered below the alluvial aquifer at well PM-2, just east of TA-18, and in Seismic Hazard Borehole 4, on the north side of TA-18. However, no perched aquifers have been observed between the shallow alluvial aquifer and the main aquifer. The depth to the main aquifer is approximately 800 ft in the vicinity of TA-18.

Shallow groundwater elevations were measured periodically from 1993 through 1996 as part of the RFI, and before that in the Pajarito Canyon Observation (PCO) wells, which were drilled and monitored by the Laboratory's Environmental Surveillance Program. Water table elevations are highly variable, both seasonally and annually, in Pajarito Canyon, varying as much as 13 ft in some wells during the period of study.

The water table tends to be lowest from November through February. This is reasonable, given that most precipitation as snowfall would not be available for infiltration, and recharge from upstream areas is at a minimum. Water level elevations are highly variable during the spring and summer months, primarily as a function of variability in recharge from streamflow. In addition, the stream channel in the eastern portion of TA-18 probably serves as a discharge point when groundwater levels are high, and as a recharge point when groundwater levels are low and the stream is flowing. As a result, local groundwater gradients may be away from the stream at some times, and towards it at others.

Groundwater elevation at permanent wells was measured in March 1997 (Table 2.3.2-1). This included measurements in one well located upgradient from TA-18. Figure 2.3.2-1 presents water level contours based on these measurements. Because of the well spacing, these contours reflect only canyon-scale conditions in the shallow groundwater. The canyon-scale gradient on the water table is relatively uniform, at approximately 0.015 ft/ft. No permeability measurements have been made in this aquifer.

2.3.2.2 Main Aquifer

At TA-18, the main aquifer lies at an elevation of 5,870 to 5,900 ft. Approximately 800 ft of Bandelier Tuff and underlying formations lie between the alluvial groundwater body in Pajarito Canyon and the main aquifer. Well PM-2, completed in the main aquifer and located just east of TA-18, is the closest production well to TA-18 (Figure 2.3.2-1). Although it is believed that a hydraulic connection does not exist between the alluvial aquifer and the main aquifer, no conclusive data support this contention (Devaurs 1985, 0046;

Purtymun and Kennedy 1971, 0200). No perched water is known to exist between the shallow alluvial groundwater body and the main aquifer below OU 1093 (Devaurs 1985, 0046). The possible presence of saturated material in the Bandelier tuff below the shallow aquifer has been observed in two boreholes in and near TA-18. One, PM-2, is located just east of TA-18, and the other, Seismic Hazard Borehole 4, is located on the north side of TA-18 near Pajarito Road.

Table 2.3.2-1
Measured Water Level Elevations in Alluvial Aquifer near TA-18

Well	Elevation-TOC	Water Level — 3/11/97	
		Depth to water	W.L. Elevation
BG-1	6776.45	19.18	6757.27
MW-1	6758.8	16.66	6742.14
MW-2	6758.3	16.71	6741.59
MW-3	6758.3	16.6	6741.7
MW-4	6758.5	16.37	6742.13
MW-5	6736.7	15.31	6721.39
MW-6	6730.1	8.89	6721.21
MW-7	6755.5	15.8	6739.7
MW-8	6747.8	5.73	6742.07
MW-9	6732.9	11.83	6721.07
MW-10	6735.9	9.31	6726.59
MW-11	6740.1	18.65	6721.45
MW-12	6725.7	9.02	6716.68
MW-13	6727.3	9.57	6717.73
MW-14	6725.8	11.15	6714.65
MW-15	6727.9	8.62	6719.28
MW-16	6727	9.4	6717.6
PCO-1	6687	1.83	6685.2

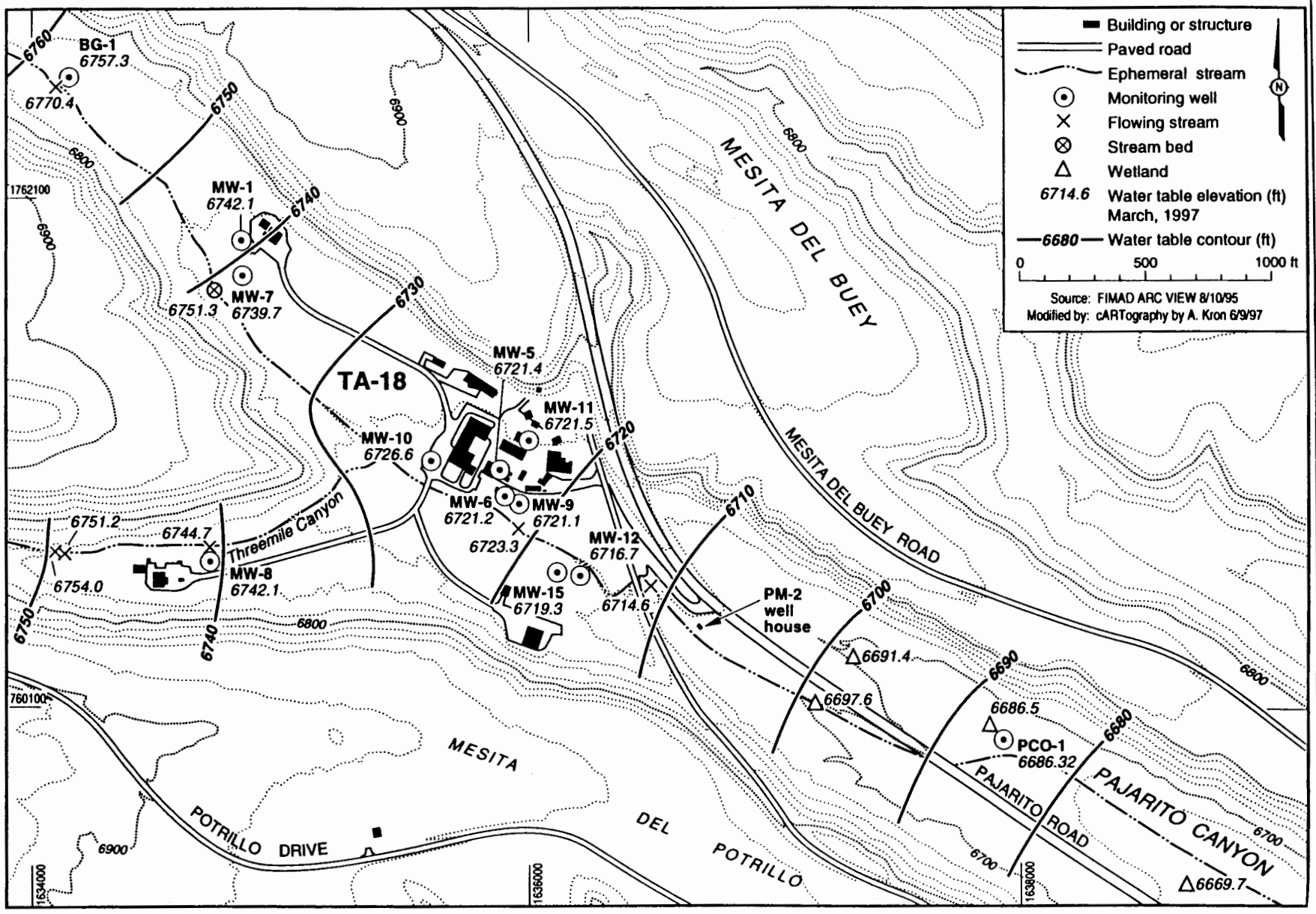

Figure 2.3.2-1. Monitoring Wells and Water Level Elevations at TA-18, March 1997.

3.0 APPROACH TO SAMPLE ANALYSES AND DATA ASSESSMENT

The approach to data assessment used by the ER Project is described in the policy document Risk-Based Corrective Action Process (Dorries 1996, 1297). The approach includes

sampling and analysis design,
field investigation and collection of field and QA samples,
chemical and radiochemical analyses of samples and reporting of analytical data,
baseline verification and validation of analytical data,
organization of field and analytical data into PRS-specific data set(s),
exploratory data analysis,
focused validation when necessary to further assess questionable data,
comparison of validated analytical results with LANL background data,
comparison of validated analytical results with SALs, and
evaluation of sufficiency of data set(s) to support the site decisions.

The following subsections provide overviews of the methods used to complete the steps listed.

3.1 Sample Analyses

Samples were collected in accordance with the sampling design specified in the Corrective Action Report (LANL 1997). All samples for chemical and radiochemical analyses, with appropriate chain-of-custody documentation, were submitted to the sample management office (SMO) for shipment to an off-site laboratory.

3.1.1 Analytical Methods

The following analytical suites were used for the sample analyses of the groundwater samples: inorganic chemicals [target analyte list (TAL) metals], volatile organic compounds (VOCs), semivolatile organic compounds (SVOCs), high explosives (HE), and total uranium. Water quality parameters such as chloride, fluoride, pH, nitrate, etc., were analyzed for, as well as isotopic plutonium for waste characterization concerns. The same analytical suites were analyzed for in the samples from the soil borings, except that HE was not analyzed and strontium-90 was analyzed. Appendix A summarizes the analytical data from FIMAD.

All samples were analyzed by contract analytical laboratories using methods specified in ER SMO analytical subcontracts (LANL 1995, 1278). The allowed methods are current EPA SW-846 and Contract Laboratory Program (CLP) methods or the equivalent for inorganic chemicals, VOCs, SVOCs, HE, total uranium, and isotopic plutonium. Analytical method selection is described in Appendix IV of the ER Project Quality Assurance Project Plan (QAPP) Requirements for Sampling and Analysis (LANL 1996, 1292). For each analyte, quantitation or detection limits are specified as contract-required estimated quantitation limits (EQLs) for organic chemicals and radionuclides and estimated detection limits (EDLs) for inorganic chemicals. These limits are included in Appendix III of the ER Project QAPP along with the target analytes for each analytical suite.

3.1.2 Data Validation

Data verification procedures were used to determine whether data packages received from the analytical laboratory were generated according to specifications and contained the information necessary to determine data sufficiency for decision-making. For analytical data used for decisions discussed in this report, baseline data validation under the ER protocol was performed as described in the QAPP (LANL 1996, 1292).

This process produced validation reports, with data qualifiers designating potential deficiencies for affected results. Each data qualifier is accompanied by a reason code that provides information about the

deficiency which led to qualification of the data. The validation reports were used in the decision-making process and to direct the focused validations required to evaluate the usability of the data for this report.

Data were qualified (i.e., a marker was attached to the data results) for a variety of reasons during the baseline validation process. The baseline validation procedure used for routine analytical services provides information about the reason the qualifier was applied and its potential impact on the affected data. The purpose is not to reject data but rather to ensure that the relative quality of the data is understood so that the data may be used appropriately.

Data qualifiers used in the LANL ER Project baseline validation process are

- A The data required for data review and evaluation are not available.
- U The analyte was not positively identified in the sample, and the associated value is the sample-specific EQL/EDL.
- J The analyte was positively identified, and the associated numerical value is estimated to be more uncertain than would normally be expected for that analysis.
- J+ The analyte was positively identified, and the result is likely to be biased high.
- J- The analyte was positively identified, and the result is likely to be biased low.
- UJ The analyte was not positively identified in the sample, and the associated value is an estimate of the sample-specific EQL/EDL.
- RPM Without further review of the raw data, the sample results are unusable due to serious deficiencies in the ability to analyze the sample and meet quality control criteria. Presence or absence cannot be verified. NOTE: Any results qualified as RPM must be evaluated for relevance to data use.
- P Professional judgment should be applied to using the data in decision-making.
- PM Professional judgment should be applied to using the data in decision-making. A manual review of raw data is recommended to determine if the defect impacts data use for decision-making.

A focused data validation may be required as a follow-up to the baseline validation. The purpose of a focused validation is to determine the technical adequacy of measurement data when

- the data are qualified as deficient or as requiring professional judgment during the verification/baseline validation process. For example, when holding times are exceeded or interferences are present, a focused validation may be required to assist in determining data adequacy for the intended use.
- the data quality assessment process requires additional information about the
  - variability or uncertainty of the reported data, or
  - data quality prior to making a data use decision because of anomalies detected in a data set.

Details of quality assurance/quality control activities are presented in Chapter 4 of this report. Summaries of data quality evaluations and focused validation of analytical data relevant to this report are given in Appendix B (Table B-1).

3.2 Process for the Identification of COPCs

3.2.1 Background Comparisons

The detected inorganic chemicals in the soil samples are compared with natural background distributions to determine whether they should be retained as COPCs or eliminated from further evaluation. The inorganic soil background data used in this comparison are from the following sources:

- Soil and sediment samples collected throughout Los Alamos County for which chemical analyses were performed for certain inorganic (i.e., metal) chemicals (Longmire et al. 1995, 1142; 1995, 1266).

The all-soil-horizon background data set (inclusive of the A, B, and C horizons) was used because the soil master horizon was not identified during the sampling (Table 3.1-1).

- Background concentrations of data collected up-canyon from the PRSs being reported. To obtain an estimate of the site-specific background concentrations of inorganics, three boreholes (two of which were completed as wells) were drilled in Pajarito Canyon, up-canyon from any potential release sources at TA-18. The soil from the borings was analyzed for TAL metals and mercury. The maximum detected concentration of each analyte was used as an estimated background concentration (Table 3.1-1). Estimates of the site-specific background for TA-18 were obtained because of the presence of other potential contaminant sources upgradient from this technical area.

Comparisons between site data and site-wide background data are performed by comparing each observed concentration datum with a chemical-specific screening value that is the upper tolerance limit (UTL). The current background UTL is the 95% upper confidence limit of the 95th percentile of the background distribution (Ryti et al. 1996, 1298).

Further statistical comparisons are performed for the analytes that exceed their UTLs to determine whether statistically significant differences exist between the observed site and background data sets. The Gehan/Wilcoxon Rank Sum test, the Quantile test, and the Slippage test are used for these evaluations (Gilbert 1987, 0312). The Gehan modification of the Wilcoxon Rank Sum test is best suited for assessing complete shifts in distribution, whereas the Quantile test is better suited for assessing partial shifts. The Slippage test determines the probability of the observed number of site concentrations being greater than the maximum background concentration, given that the site data originates from the same distribution as the background data. Among the three tests, most types of differences between distributions can be determined. Observed significance levels (p-values) are reported for the tests. The p-value is the probability of observing data at least as different from the typical background data as the actual, observed site data, if the site concentration distribution is the same as background. If a p-value is less than 0.05, then there is reason to suspect that there is a difference between the background and the site distributions; otherwise, no difference is indicated and the site concentrations are not statistically different from background. These tests are performed only for PRSs that have at least four samples, and only for the analytes that have adequate background data sets. For example, mercury data is not subjected to these tests because the background data set is composed almost entirely of non-detected data.

Background comparisons for detected inorganic chemicals in the groundwater were not conducted because Laboratory-wide background values have not been established. However, a comparison of some of the detected inorganic and organic chemicals to groundwater data collected from upcanyon wells, as reported in the RFI Report for TA-18 (Environmental Restoration Project 1995, 1283), was conducted to provide an indication of the concentrations of inorganics and organics in the groundwater coming into TA-18. The results of the up-canyon groundwater analyses are presented in Table 3.1-1.

3.2.2 Screening Assessment

3.2.2.1 Soils

Inorganic chemicals that exceed background, and organic chemicals positively identified in one or more soil samples, require further evaluation by comparison to screening action levels (SALs). The SALs for nonradioactive chemicals are numerically equivalent to EPA Region 9 preliminary remediation goals (PRGs) for residential soils. If chemicals exceed their SALs, additional sampling, evaluation, or remediation may be warranted. If more than one chemical exceeds background, but is less than SAL, a multiple chemical evaluation (MCE) is performed to determine whether potentially additive effects of chemicals warrant additional investigation. The method for performing an MCE is summarized in the policy document Risk-Based Corrective Action Process (Dorries 1996, 1297). If no COPCs remain after

this step and the data set is sufficient to support the decision, a no further action (NFA) recommendation may be proposed based on human health concerns.

TABLE 3.1-1
INORGANICS AND ORGANICS DETECTED IN THE SOIL AND GROUNDWATER FROM THE UPCANYON WELLS

Analyte	Site-Wide Soil Background UTLs (mg/kg)	Site-Specific Background (Soil) (mg/kg)	Site-Specific Background (Groundwater) (µg/L)
Aluminum	38,700	12,100	22,562
Arsenic	7.82	2.9	4.8
Barium	315	116	214
Beryllium	1.95	0.48	1.8
Chromium	19.3	54.2	19.1
Cobalt	19.2	3.04	7.4
Copper	15.5	15.3	25
Iron	21,300	13,200	15,827
Lead	23.3	9.2	14.1
Manganese	714	375	523
Mercury	0.1	0.05	ND
Nickel	15.2	12.2	ND
Selenium	1.7	0.49	ND
Thallium	1.0	1.7	3.9
Vanadium	41.9	17.3	27.5
Zinc	50.8	41.8	64.3
4-Amino-2,6-dinitrotoluene	N/A	ND	0.5
2-Amino-4,6-dinitrotoluene	N/A	ND	0.2
2-Butanone	N/A	ND	280
1,3-Dinitrobenzene	N/A	ND	0.6
2,4-Dinitrotoluene	N/A	ND	0.1
HMX	N/A	ND	2.8
Nitrobenzene	N/A	ND	0.9
o-Nitrotoluene	N/A	ND	3.7
p-Nitrotoluene	N/A	ND	0.8
RDX	N/A	ND	2.2
Tetryl(methyl-2,4,6-trinitrophenyl-nitramine)	N/A	ND	0.1
1,3,5-Trinitrobenzene	N/A	ND	1.3
2,4,6-Trinitrotoluene	N/A	ND	0.1

N/A: not applicable
ND: not detected

3.2.2.2 Groundwater

The ER Project does not have risk-based screening values for water similar to the SALs used for soils. Instead, reported concentrations are compared with the appropriate and applicable water quality standards for the individual chemicals. For this report, these standards include only the available New Mexico Water Quality Control Commission Groundwater Standards as presented in Section 3103 of the regulations. The groundwater standards apply to human health (Section 3103A), domestic water supply (Section 3103B), and irrigation use (Section 3103C). The human health standards are both narrative and numeric for groundwater of 10,000 mg/L or less TDS, while the domestic water supply and irrigation use standards are numeric only. The standards apply to the dissolved (i.e., filtered) portion of inorganics, except for mercury, and the total (i.e., unfiltered) concentrations of the organic compounds. It should be noted that groundwater standards are not available for all of the organics analyzed for in a routine analytical request, including all of the HE compounds. The available groundwater standards are presented in Table 3.2.2.2-1.

TABLE 3.2.2.2-1
NEW MEXICO GROUNDWATER STANDARDS

Analyte	Groundwater Quality Standards (µg/L)		
	Human Health	Domestic Water Supply	Irrigation Use
pH		6 to 9	
Aluminum			5000
Arsenic	100		
Barium	1000		
Boron			750
Cadmium	10		
Chloride		250,000	
Chromium	50		
Cobalt			50
Copper		1000	
Cyanide	200		
Fluoride	1600		
Iron	1000		
Lead	50		
Manganese		200	
Mercury(Total)	2		
Molybdenum			1000
Naphthalene+monomethyl-naphthalenes	30		
Nickel			200
Nitrate(NO_3 as N)	10,000		
Selenium	50		
Silver	50		
Sulfate		600,000	
Uranium	5000		
Zinc		10,000	
Total Dissolved Solids		1,000,000	

TABLE 3.2.2.2-1
NEW MEXICO GROUNDWATER STANDARDS
(Continued)

Analyte	Groundwater Quality Standards (µg/L)		
	Human Health	Domestic Water Supply	Irrigation Use
Benzene	0.7		
Benzo(a)pyrene	0.7		
Carbon Tetrachloride	10		
Chloroform	100		
1,2-Dibromoethane	0.1		
1,1-Dichloroethane	25		
1,2-Dichloroethane	10		
1,1-Dichloroethylene	5		
Ethylbenzene	750		
Methylene Chloride	100		
PCBs	1		
Phenols		5	
1,1,2,2-Tetrachloroethane	10		
Tetrachloroethylene	20		
Toluene	750		
1,1,1-Trichloroethane	60		
1,1,2-Trichloroethane	10		
Trichloroethylene	10		
Vinyl Chloride	1		
Xylenes(Total)	620		

4.0 RESULTS OF QUALITY ASSURANCE/QUALITY CONTROL ACTIVITIES

Samples were collected, processed, and analyzed in accordance with the ER QAPP Requirements for Sampling and Analysis (LANL 1996, 1292). The QA/QC samples used to determine the quality and usability of the soil and groundwater data generated from the analyses of the monitoring well samples included method blanks, calibration blanks, laboratory duplicates, surrogates, spikes, laboratory control samples, and internal standards. These samples were analyzed according to the frequency outlined in EPA's functional guidelines for organic and inorganic data review (EPA 1994, 1205 and 1206). A review of the technical quality of the data (baseline validation) requires that the data be compared to numerical acceptance criteria established either by the analytical laboratory or by EPA for the QA samples mentioned above. The data that do not meet these criteria are qualified to provide important information to the data user about the analysis, not to indicate low confidence in the reported values.

The QA/QC data associated with this investigation indicated that 100% of the data are acceptable and defensible. None of the radiochemistry data are considered unusable; however, data that are less than 3 sigma (σ) are considered usable as nondetects only. Less than 1% of the data are qualified as estimated undetected (UJ) or estimated (J); none are qualified as unusable (R). The qualification of the data did not affect the sufficiency of the data for decision-making purposes because the QA/QC problems did not affect the usability of the data. The qualified data represents data of good quality, reasonable confidence, and suitable for decision-making purposes (EPA 1989. ER ID No. 56023). The QA/QC mechanisms were effective in ensuring the reliability of measured data within expected limits of sampling and analytical error.

This chapter summarizes the results of the data quality evaluation performed on the sample results associated with this report. The QA/QC problems for the soil and groundwater data from the monitoring wells are presented in Appendix B (Table B-1) according to request number, sample ID, and analytical suite, respectively.

4.1 Inorganic Analysis

Ten soil samples were collected from the soil borings and submitted for analyses of TAL inorganics.

Six samples from three request numbers had QA problems associated with the matrix spike samples that resulted in several analytes being qualified as UJ or J. The analytes included antimony (4 samples), manganese (6 samples), and zinc (2 samples). The recoveries for these inorganics were below the lower established limit of 75%. The antimony recoveries were sufficient to detect and quantify the analyte if it was present because the recoveries of 50.4% and 62.4% were within the range of 30-74%, which results in acceptable, but biased low, data (EPA 1994, 1206). The low recoveries for manganese (46.4%, 45.5%, 69.4%) and zinc (74.4%) did not affect the data comparisons because the detected analytes were a factor of two or more below their background UTLs in all but one sample and a factor of three or more below their SALs in the remaining sample.

Two samples in one request number had QA problems associated with the relative percent differences (RPDs) of the laboratory duplicates for two analytes, lead and zinc. The results for these two inorganics were qualified as P, indicating that professional judgment was needed to determine whether the data should be qualified because the RPDs were above the established limit of 20%. Further review of the data found that the results for lead and zinc should not be qualified because the RPDs met EPA's control limits for soil (±35%, ±2X CRDL)(EPA 1994, 1206).

All other inorganic soil data are considered to be usable as reported.

Ten groundwater samples (five per quarter) were collected from the monitoring wells, filtered with a 0.45 micron filter, and submitted for analyses of TAL metals.

Four samples from one request number had QA problems associated with the spike sample that resulted in one analyte (aluminum) being qualified as J+. The spike recovery for aluminum was above the established limits (75-125%). The data are usable because the results were biased high, and, therefore, potentially underestimate the true values.

Five samples from one request number had QA problems associated with the spike sample that resulted in two analytes (selenium and thallium) being qualified as UJ. The spike recoveries for these two analytes were below the established limits (75-125%). The data are usable because the recoveries were sufficient to detect and quantify the analytes if they were present because the recoveries of 58% of 70.2% were within the range of 30%-74%, which results in acceptable, but biased low, data (EPA 1994, 1206), and the detection limits were several orders of magnitude below the available water quality standards.

All other inorganic groundwater data are considered to be usable without qualification; qualified data were also used as reported.

4.2 Organic Analysis

Twelve soil samples were collected from the soil borings and submitted for analyses of VOCs, and eight soil samples were collected from the soil borings and submitted for analyses of SVOCs.

One VOC sample from one request number had methylene chloride detected at a concentration that was below the EQL, resulting in the sample value being qualified as J. This sample result has a high degree of uncertainty because it cannot be accurately distinguished from the instrument "noise" levels. As a result, the datum is usable as an estimated value, but should be used with caution in the screening assessment because it cannot be accurately quantified.

One VOC sample from one request number had a QA problem associated with the internal standard that resulted in the results being qualified as UJ. The area count for one internal standard, 1,4-dichlorobenzene, was below the criterion of 50%. The data are usable because the area count was above the lowest acceptable limit of 71%. Hence, although the data are biased low, the instrument is still able to detect and quantify the analytes because its sensitivity and responsiveness were not compromised. In addition, the area counts for the other internal standards were acceptable.

Two VOC samples from one request number and two SVOC samples from one request number had acetone and di-n-butyl phthalate, respectively, detected in the method blanks associated with these samples at concentrations below or equivalent to the MDLs. The sample concentrations of these analytes were less than 10X the blank values and the data are qualified as U. The data are usable as nondetects in the screening assessment due to blank contamination.

All other VOC and SVOC soil data are considered to be usable as reported.

Ten groundwater samples (five per quarter) were collected from the monitoring wells, and submitted unfiltered for analyses of VOCs and SVOCs. Three groundwater samples (from the second quarter only) were collected from the monitoring wells and submitted unfiltered for HE analysis.

All samples submitted for VOC analysis were qualified as PM (professional judgment and manual review of the data is required) because the 7-day holding time was exceeded by one or six days. All VOC samples were acidified in the field following collection with HCl and stored at 4°C. The analytical laboratory checked the pH and temperature of the samples and found them to be less than pH 2 and at 4°C, respectively. According to EPA functional guidelines (EPA 1994, 1205), the maximum holding time for acid-preserved and cooled samples is 14 days from sample collection. Therefore, these samples did not exceed the 14-day holding time for properly preserved and stored samples. The data should not be qualified and are usable as reported.

One sample from one request number and two samples from another request number had an analyte (4-methyl-2-pentanone and bis(2-ethylhexyl)phthalate, respectively) qualified as J because it was detected below the EQLs (20 µg/L and 10 µg/L, respectively). The sample results have a high degree of uncertainty because the values cannot be accurately distinguished from the instrument "noise" level. As a result, the data are usable as estimated values, but should be used with caution because they cannot be accurately quantified.

Acetone was detected in the method blank for five samples from one request number. The sample values were less than 10X the blank value, indicating that acetone may be present due to blank contamination. The acetone results are therefore qualified as U (undetected) and are usable as nondetects.

Bis(2-ethylhexyl)phthalate was detected in the method blank for five samples from one request number. The detected sample values were less than 10X the blank value, indicating that bis(2-ethylhexyl)phthalate may be present due to blank contamination. The bis(2-ethylhexyl)phthalate results for three samples are qualified as U (undetected) and are usable as nondetects.

All other VOC and SVOC groundwater data and all HE groundwater data are considered to be usable as reported.

4.3 Radionuclides

Five soil samples were collected from the soil borings and submitted for analyses of isotopic plutonium, strontium-90, and total uranium. Ten groundwater samples (five per quarter) were collected from the monitoring wells, and submitted unfiltered for analyses of total uranium.

All radionuclide data are considered to be usable as reported.

5.0 SPECIFIC RESULTS, CONCLUSIONS, AND RECOMMENDATIONS

The Phase I investigation of the soil and groundwater associated with the septic system at PRS 18-003(d) indicated that 1,2-dichloroethane was present in the groundwater at a concentration greater than the New Mexico Water Quality Control Commission Groundwater Standard for human health of 10 µg/L. As a result of this finding, additional monitoring of the groundwater was proposed in a Corrective Action Report submitted to the New Mexico Environment Department in January 1997 (LANL 1997). The current report summarizes the results of the first two quarters of additional soil and groundwater monitoring at this site.

5.1 History

TA 18 is located on Pajarito Road in Pajarito Canyon approximately 5 miles west of White Rock (Figure 1.1-2). TA-18 has been the location of nuclear criticality experiments since the early 1940s. In the 1950s, three facilities were constructed specifically to conduct these types of experiments. The facilities were remote from the central portion of the technical area, each served by its own separate septic tank and drainfield. These septic systems were designated as PRSs in the HSWA Module of the Laboratory's RCRA permit. Potential contaminants at these PRSs included organic solvents and oils as well as uranium and plutonium.

5.2 Previous Investigations

The RCRA Facility Investigation (RFI), conducted from 1993 to 1996, was done in order to determine the presence or absence of potential contaminants in soil and groundwater in the immediate vicinity of the septic systems at TA-18. Samples were collected from the septic tanks, the soil adjacent to the septic tanks, soils within the drainfield, and the shallow alluvial groundwater downgradient from the drainfields.

The results of the RFI at PRS 18-003(d) are presented in the RFI Report for TA-18 (Environmental Restoration Project 1995, 1283) as well as the Corrective Action Report (LANL 1997). Several inorganics were detected in the septic tank, including barium, beryllium, cadmium, chromium, lead, mercury, nickel, silver, and zinc. Antimony, barium, manganese, nickel, and zinc were detected in the groundwater associated with this septic system at concentrations below the New Mexico Groundwater Standards, where available. No inorganics were detected above background in the soils adjacent to the septic tank or in the drainfield.

Several organics were detected in the septic tank, including acetone, n-butylbenzene, chloroethane, 1,1-dichloroethane, cis-1,2-dichloroethylene, 1,1,2-trichloroethane, and trichloroethene. Trichlorofluoromethane and xylenes were detected in the subsurface soils in the drainfield at concentrations below their respective SALs. 1,2-dichloroethane was the only organic detected in the groundwater at this PRS. This organic was detected at a concentration of 13 µg/L, which is above the groundwater standard of 10 µg/L.

5.3 Field Investigation

5.3.1 Well Construction and Sampling

Five monitoring wells designated MW-12, MW-13, MW-14, MW-15, and MW-16 were drilled in and around the drainfield of PRS 18-003(d) in order to better define the extent and presence of 1,2-dichloroethane in the groundwater (Figure 5.3.1-1). Based on groundwater elevations measured throughout TA-18, the general direction of groundwater flow is sub-parallel to the stream channel in Pajarito Canyon. Well MW-15 was, therefore, expected to be upgradient of the drainfield and wells MW-12 and MW-13 were expected to be downgradient. Because of seasonal changes in groundwater elevations, and alternating recharge/discharge from/to the stream channel, wells MW-16 and MW-14 may at times be either upgradient, downgradient, or crossgradient to the drainfield. See Section 5.3.2 for a discussion of measured groundwater levels.

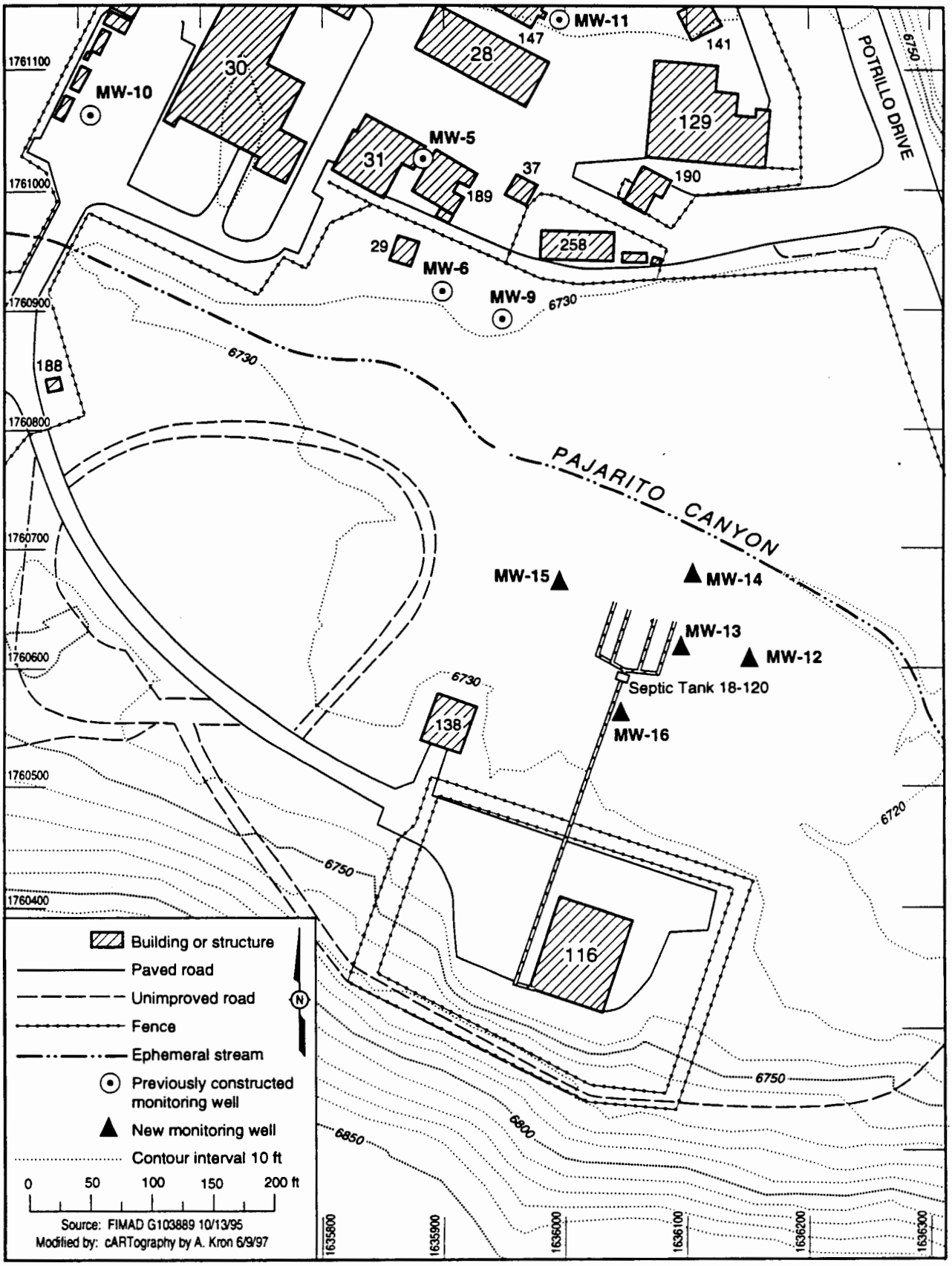

Figure 5.3.1-1. Location of Monitoring Wells.

The wells are constructed with 2-in. PVC pipe, with screw joints perforated from 5 ft below the ground surface to the base of the aquifer (Figure 5.3.1-2). The screened interval provides at least 1 ft of screen above the previously recorded water level (6 ft) and allows for seasonal variation. A minimum of approximately 5 ft between the ground surface and the top of the screened interval is required to ensure a proper seal, using bentonite and cement grout. The well screen is surrounded by an annulus of quartz sand. The upper 3 ft of the annulus is grouted and a surface casing placed to protect the well casing. All well construction and sampling was done in accordance with ER SOPs 04.01, 05.01, 06.01, 06.02, and 06.03. Boring logs for these wells are presented in Appendix C. The aliquots to analyze for inorganics and general minerals (chloride, fluoride, bromide, etc.) were collected by peristaltic pump and filtered through a 0.45 micron filter, while those for organics and uranium were collected by a bailer and were not filtered.

The samples collected for the first two quarters are summarized in Tables 5.3.1-1 and 5.3.1-2.

5.3.2 Water Level Measurements

Before each round of sampling, groundwater elevations were measured in all wells at PRS 18-003(d) (Table 5.3.1-1). In March 1997, water levels were also measured in wells throughout TA-18. (See Section 2.3.2.1.) The measured elevations were hand-contoured to produce groundwater elevation contours (Figure 5.3.2-1). In contouring the measured water levels, less weight was placed on the data for well MW-16. The other four wells all encountered a similar layer of flowing sand at approximately 25 ft below surface (see Boring Logs, Appendix C). This layer was not encountered in Well MW-16. During well development, the water level in MW-16 recovered very slowly after bailing, suggesting low formation permeability. Water levels in the other wells recovered more rapidly.

The contour maps indicate similar flow directions for both December and March, with water levels higher in March. This is consistent with the overall rise in water levels throughout TA-18 in response to recharge from increasing stream flow in Pajarito Canyon. The contour maps suggest that wells MW-12, MW-13, and MW-14 are all downgradient from the septic system. Well MW-15, although not directly upgradient from the septic system, is sampling water that is not potentially influenced by former discharges from the septic system.

5.4 Screening Assessment

5.4.1 Data Comparison for Soils

5.4.1.1 Inorganics

Manganese and zinc were detected at concentrations of 788 mg/kg and 54 mg/kg in different subsurface soil samples (sample nos. 0218-96-0505 and 0218-96-0512, respectively), which were above their site-wide background UTLs (714 mg/kg and 23,000 mg/kg, respectively) and their site-specific background values (Table 5.4.1-1). Statistical comparisons of the site data sets to the background data sets for these inorganics indicated that the inorganics were not statistically greater than background and are, therefore, eliminated from further evaluation. The p-values for the statistical tests for the inorganics detected above background UTLs are presented in Table 5.4.1-1 (see Section 3.2.1 for additional information). All other inorganics that were undetected or detected below their background UTLs were eliminated from further evaluation.

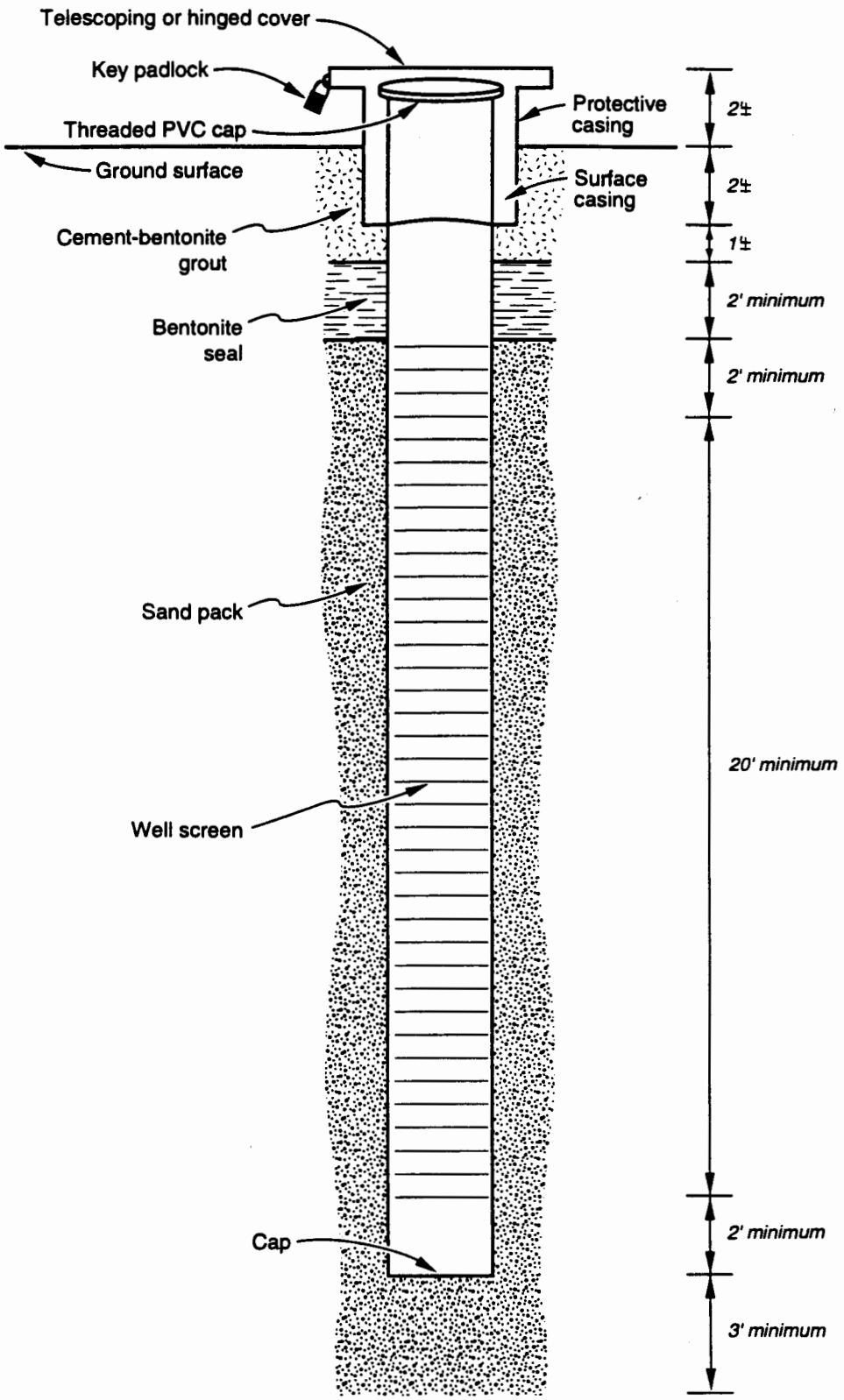

Figure 5.3.1-2. Monitoring Well Construction Details (not to scale).

TABLE 5.3.1-1
SUMMARY OF SOIL SAMPLES COLLECTED AND ANALYSES REQUESTED

Sample ID	Location ID	Sample Method	Depth (ft)	Well No.	Analyses			
					Inorganics	Uranium + Iso Pu + Sr-90	VOCs	SVOCs
0218-96-0500	18-10010	Drilling	2-4	MW-12	2756		2756	2756
0218-96-0501	18-10010	Drilling	6-8	MW-12	2756		2756	2756
0218-96-0502	18-10010	Drilling	0-40 (composite for waste)	MW-12			2756	
0218-96-0503	18-10010	Drilling	0-40 (composite for waste)	MW-12		2784		
0218-96-0504	18-10011	Drilling	2-4	MW-13	2772		2772	2772
0218-96-0505	18-10011	Drilling	8-9.8	MW-13	2772		2772	2772
0218-96-0506	18-10011	Drilling	37.5-38.5	MW-13			2772	
0218-96-0507	18-10011	Drilling	0-38.5 (composite for waste)	MW-13		2784		
0218-96-0508	18-10012	Drilling	2-4	MW-14	2765		2765	2765
0218-96-0509	18-10012	Drilling	6-8	MW-14	2765		2765	2765
0218-97-0510	18-10012	Drilling	42-42.5	MW-14			2765	
0218-97-0511	18-10012	Drilling	0-42 (composite for waste)	MW-14		2784		
0218-97-0512	18-10013	Drilling	2-4	MW-15	2769		2769	2769
0218-97-0513	18-10013	Drilling	8-9	MW-15	2769		2769	2769
0218-97-0514	18-10013	Drilling	38-38.5	MW-15			2769	
0218-97-0515	18-10013	Drilling	0-38 (composite for waste)	MW-15		2784		
0218-97-0516	18-10014	Drilling	2-4	MW-16	2755		2755	2755
0218-97-0517	18-10014	Drilling	6-8	MW-16	2755		2755	2755
0218-97-0518	18-10014	Drilling	30	MW-16			2755	
0218-97-0520	18-10014	Drilling	0-37 (composite for waste)	MW-16		2784		

TABLE 5.3.1-1
SUMMARY OF SOIL SAMPLES COLLECTED AND ANALYSES REQUESTED

Sample ID	Location ID	Sample Method	Depth (ft)	Well No.	Analyses			
					Inorganics	Uranium + Iso Pu + Sr-90	VOCs	SVOCs
0218-96-0500	18-10010	Drilling	2-4	MW-12	2756		2756	2756
0218-96-0501	18-10010	Drilling	6-8	MW-12	2756		2756	2756
0218-96-0502	18-10010	Drilling	0-40 (composite for waste)	MW-12			2756	
0218-96-0503	18-10010	Drilling	0-40 (composite for waste)	MW-12		2784		
0218-96-0504	18-10011	Drilling	2-4	MW-13	2772		2772	2772
0218-96-0505	18-10011	Drilling	8-9.8	MW-13	2772		2772	2772
0218-96-0506	18-10011	Drilling	37.5-38.5	MW-13			2772	
0218-96-0507	18-10011	Drilling	0-38.5 (composite for waste)	MW-13		2784		
0218-96-0508	18-10012	Drilling	2-4	MW-14	2765		2765	2765
0218-96-0509	18-10012	Drilling	6-8	MW-14	2765		2765	2765
0218-97-0510	18-10012	Drilling	42-42.5	MW-14			2765	
0218-97-0511	18-10012	Drilling	0-42 (composite for waste)	MW-14		2784		
0218-97-0512	18-10013	Drilling	2-4	MW-15	2769		2769	2769
0218-97-0513	18-10013	Drilling	8-9	MW-15	2769		2769	2769
0218-97-0514	18-10013	Drilling	38-38.5	MW-15			2769	
0218-97-0515	18-10013	Drilling	0-38 (composite for waste)	MW-15		2784		
0218-97-0516	18-10014	Drilling	2-4	MW-16	2755		2755	2755
0218-97-0517	18-10014	Drilling	6-8	MW-16	2755		2755	2755
0218-97-0518	18-10014	Drilling	30	MW-16			2755	
0218-97-0520	18-10014	Drilling	0-37 (composite for waste)	MW-16		2784		

TABLE 5.3.1-1 (Continued)
SUMMARY OF GROUNDWATER SAMPLES COLLECTED AND ANALYSES REQUESTED

Sample ID	Location ID	Sample Method	Well No.	Analyses					
				Inorganics	Water Quality	Uranium + Iso Pu	VOCs	SVOCs	HE
0218-96-0521	18-10010	Peristaltic pump	MW-12	2815	2815				
0218-96-0522	18-10010	Bailer	MW-12			2816	2814	2814	NA
0218-96-0523	18-10011	Peristaltic pump	MW-13	2815	2815				
0218-96-0524	18-10011	Bailer	MW-13			2816	2814	2814	NA
0218-96-0525	18-10012	Peristaltic pump	MW-14	2815	2815				
0218-96-0526	18-10012	Bailer	MW-14			2816	2814	2814	NA
0218-96-0527	18-10013	Peristaltic pump	MW-15	2815	2815				
0218-96-0528	18-10013	Bailer	MW-15			2816	2814	2814	NA
0218-96-0529	18-10014	Peristaltic pump	MW-16	2815	2815				
0218-96-0530	18-10014	Bailer	MW-16			2816	2814	2814	NA
0218-97-0001	18-10010	Peristaltic pump	MW-12	2960	2960				
0218-97-0002	18-10010	Bailer	MW-12			2961	2958	2958	2954
0218-97-0003	18-10011	Peristaltic pump	MW-13	2960	2960				
0218-97-0004	18-10011	Bailer	MW-13			2961	2958	2958	2954
0218-97-0005	18-10012	Peristaltic pump	MW-14	2960	2960				
0218-97-0006	18-10012	Bailer	MW-14			2961	2958	2958	2954
0218-97-0007	18-10013	Peristaltic pump	MW-15	2960	2960				
0218-97-0008	18-10013	Bailer	MW-15			2961	2958	2958	2954
0218-97-0009	18-10014	Peristaltic pump	MW-16	2960	2960				
0218-97-0010	18-10014	Bailer	MW-16			2961	2958	2958	2954

NA= not analyzed

Groundwater Elevations on 12/04/96

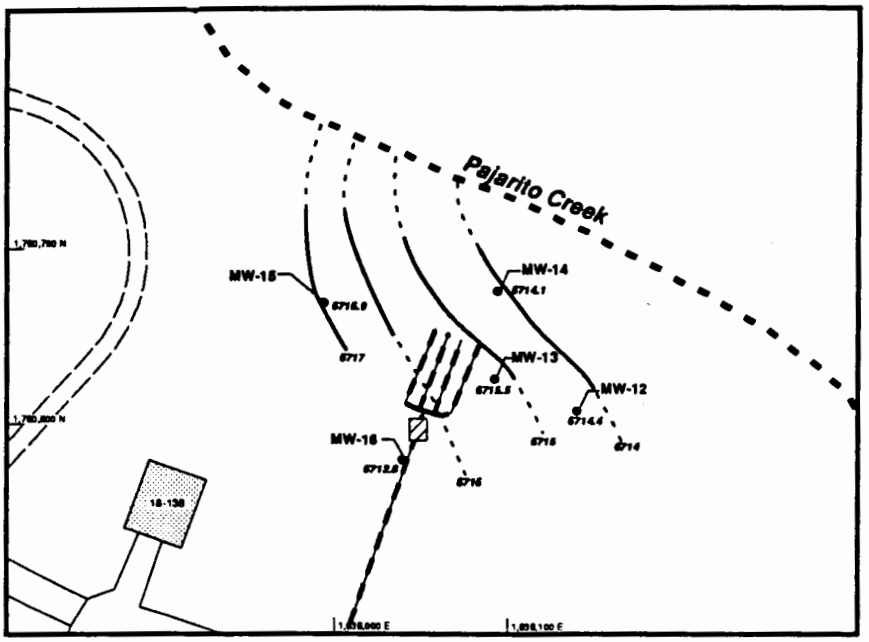

Groundwater Elevations on 3/11/97

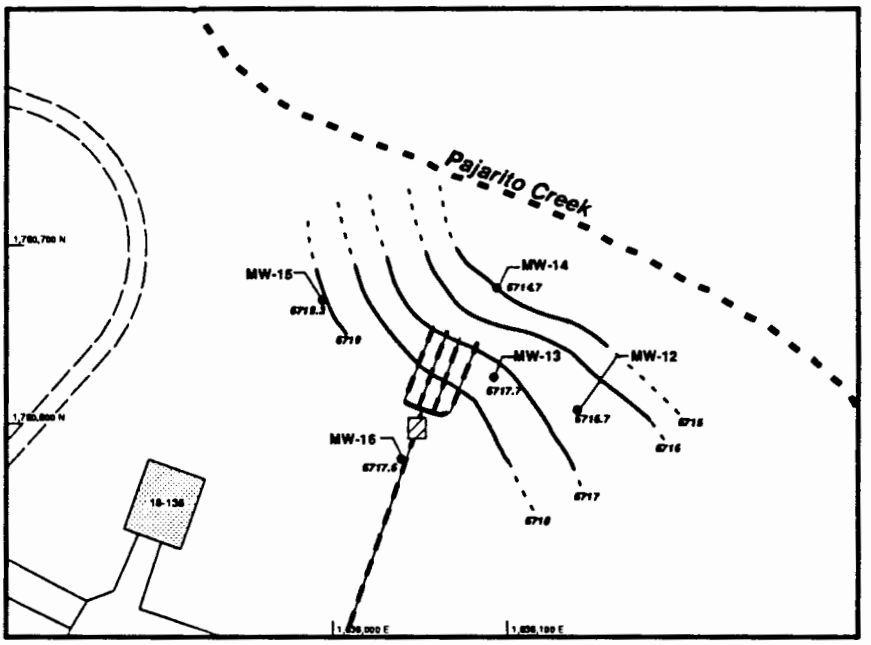

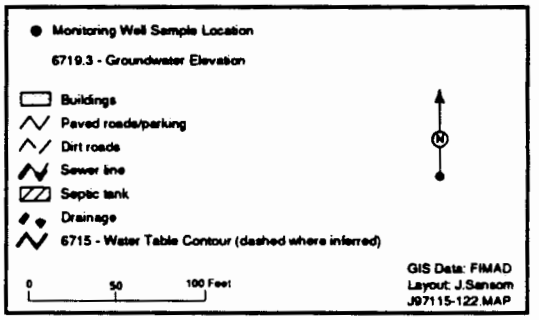

Figure 5.3.2-1. Groundwater Elevations at PRS 18-003(d).

TABLE 5.4.1-1
P-VALUES FROM STATISTICAL TESTS FOR COMPARISONS OF SOIL DATA TO BACKGROUND FOR PRS 18-003(d)

Analytes	Gehan Test	Quantile Test	Slippage Test
Manganese	0.7	0.9	1.0
Zinc	0.9	0.9	1.0

Radionuclides

Isotopic plutonium and strontium-90 were not detected in any of the soil samples. Uranium was detected below its background UTL (5.45 mg/kg) in all soil samples. Therefore, the radionuclides are eliminated from further evaluation.

Organics

Acetone and methylene chloride were detected in different subsurface soil samples (sample nos. 0218-96-0502 at 40 ft. and 0218-96-0516 at 3 ft., respectively) at concentrations of 27 mg/kg and 2 mg/kg, respectively. These concentrations are below the respective SALs for these organics (2100 mg/kg and 7.8 mg/kg, respectively). The chemicals are not submitted to an MCE because acetone is the only noncarcinogen detected and methylene chloride is the only carcinogen detected. Therefore, acetone and methylene chloride along with the undetected organics are eliminated from further evaluation.

5.4.2 Comparison to Groundwater Quality Standards

Water Quality Parameters

The water quality parameters, chloride, fluoride, sulfate, nitrate (as nitrogen), and total dissolved solids (TDS), were all below their respective New Mexico Water Quality Control Commission (NMWQCC) groundwater standards, and pH was within the acceptable range (Table 5.4.2-1). Other parameters such as alkalinity, specific conductance, total suspended solids (TSS), turbidity, and nitrite did not indicate any deterioration of water quality. Nitrate and chloride values for the five wells are given in Table 5.4.2-2. Reported chloride values for well MW-14 are significantly lower than for the other wells, for both sampling events. However, there is no indication that nitrate or chloride values are elevated as a result of former discharges from the septic system. For both parameters, upgradient values (from Well MW-15) are neither significantly above or below down-gradient values (Wells MW-12, -13, -14, and -16). Both nitrate and chloride values in all wells are significantly higher for the March sampling event, but do not show a spatial pattern suggesting that the septic system is responsible for the difference.

TABLE 5.4.2-1
WATER QUALITY VALUES FOR GROUNDWATER AT PRS 18-003(d)

Parameter	Concentration Range	NMWQCC Ground Water Standards (µg/L)
Alkalinity (Total)	24,000 - 47,0000	NA
Bromide	ND	NA
Chloride	11,200 - 26,000	250,000
Fluoride	100 -200	1600
Sulfate	13,500 - 49,300	600,000
Nitrate	170 - 4200	10,000

Parameter	Concentration Range	NMWQCC Ground Water Standards (µg/L)
Nitrite	ND	NA
pH	6.6 - 7.7 (Field) 6.1 - 6.6 (Laboratory)	6 to 9
Specific Conductance	190-280 µmho/cm	NA
TDS	110,000 - 150,000	1,000,000
TSS	ND	NA
Turbidity	1.8 - 5.6 NTU	NA

NA = not available
ND = not detected

TABLE 5.4.2-2
MEASURED NITRATE AND CHLORIDE VALUES FOR WELLS MW-12 THROUGH MW-16

Well	December 1996		March 1997	
	Nitrate mg/L	Chloride mg/L	Nitrate mg/L	Chloride mg/L
MW-12	0.8	11.7	4.1	20
MW-13	1.6	11.2	3.4	16
MW-14	0.02	13.8	0.2	15
MW-15	1.16	11.8	3.6	26
MW-16	2.63	11.9	4.2	15

Inorganics

All inorganics, except for iron and manganese, were either undetected or detected below the groundwater standards (Table 5.4.2-3). Manganese was detected in one groundwater sample from well MW-14 at a concentration of 621 µg/L, which is above the groundwater standard of 200 µg/L for domestic water supply. Manganese concentrations in the groundwater samples from the other monitoring wells, as well as the second quarter sample from well MW-14, were either nondetects or more than an order of magnitude below the groundwater standard. In addition, the up-canyon wells that were sampled as part of the Phase I investigation of TA-18 yielded a maximum manganese concentration of 523 µg/L, indicating that naturally occurring variations in groundwater chemistry may be responsible for the high detected concentration of manganese. Similarly, iron was detected in two groundwater samples, one from well MW-14 and the other from well MW-15, at concentrations of 1940 µg/L and 1880 µg/L, respectively, which are above the groundwater standard of 1000 µg/L for human health. Iron concentrations in the groundwater samples from the other monitoring wells, as well as the second quarter samples from wells MW-14 and MW-15, were 50% or more below the groundwater standard. Samples from the upcanyon wells had a maximum iron concentration of 15,827 µg/L, indicating that naturally occurring variations in groundwater chemistry may be responsible for the high detected concentrations of iron. In addition, well MW-15 is upgradient from PRS 18-003(d), which is further indication that the site is not the source of the elevated iron concentrations detected in the groundwater. According to Section 3103 of the NMWQCC groundwater regulations, the standards for iron and manganese may be exceeded if the existing conditions are greater than the standards.

TABLE 5.4.2-3
INORGANICS DETECTED IN THE GROUNDWATER AT PRS 18-003(d)

Parameter	Concentration Range (µg/L)	NMWQCC Groundwater Standards (µg/L)
Aluminum	<100 - 3680	5000
Barium	60 - 106	1000
Boron	50 - 80.1	750
Calcium	14,200 - 20,800	NA
Iron[a]	80 - 1940	1000
Magnesium	4180 - 6080	NA
Manganese[a]	6 - 621	200
Potassium	1000 - 5000	NA
Selenium	<2.5 - 2.9	50
Sodium	12,600 - 19,100	NA
Uranium	0.12 - 6.6	5000
Zinc	<5 - 7	10,000

NA = not available
[a] The natural variation of iron and manganese concentrations in the groundwater accounts for the exceedance of the standards.

Organics

The majority of the organics analyzed in the groundwater were undetected (Appendix A). The exceptions were two VOCs, one SVOC, and one HE compound, which were detected at low levels (Table 5.4.2-4). The VOC, 4-methyl-2-pentanone (also known as methyl isobutyl ketone or hexone), was detected in one sample from well MW-12, which is downgradient from the septic tank and drainfield (Figure 5.3.2-1). The concentration (3 µg/L) was below the EQL (20 µg/L) and is qualified as J (see Section 4.2). There is no groundwater standard for this chemical. The other VOC, methylene chloride, was detected in one sample from well MW-16, which is south of the septic tank and adjacent to the sewer line (Figure 5-4). The concentration (5 µg/L) is at the detection limit and may be a false positive. In addition, methylene chloride is a common laboratory contaminant and was not detected in any other samples. The 5 µg/L concentration of methylene chloride is well below the groundwater standard of 100 µg/L. The SVOC, bis(2-ethylhexyl)phthalate, was detected in two samples from wells MW-13 and MW-16, which are slightly downgradient from the drainfield and south of the septic tank and adjacent to the sewer line, respectively (Figure 5-4). The concentration detected (1 µg/L) was below the EQL (10 µg/L) and is qualified as J (see Section 4.2). Although there is no groundwater standard for this chemical, the drinking water standard is 6 µg/L and the EPA Region 9 preliminary remediation goal for tap water is 4.8 µg/L. The HE compound, nitrobenzene, was detected in samples from wells MW-12 and MW-15, which are downgradient and upgradient from the drainfield, respectively (Figure 5.3.2-1). The detected concentrations of nitrobenzene in these wells were 0.5 µg/L and 0.3 µg/L, respectively. The detection of nitrobenzene upgradient from the septic tank and drainfield (MW-15) at PRS 18-003(d) indicates that this chemical is from a source other than the septic system. In addition, HE compounds are not potential contaminants for the septic system at PRS 18-003(d). Nitrobenzene was detected in the up-canyon wells at a concentration of 0.9 µg/L (Table 3-1), which is a further indication that this chemical is not the result of activities at PRS 18-003(d). There is no groundwater standard for nitrobenzene.

The VOC, 1,2-dichloroethane, was detected in the groundwater at a concentration of 13 µg/L during the Phase I investigation of PRS 18-003(d); the reported concentration is above the groundwater standard of 10 µg/L (Table 3-2. The groundwater samples collected during the first two quarterly sampling events did not detect this chemical in any of the wells. The analytical results indicated that 1,2-dichloroethane was less than the detection limit of 5 µg/L (Appendix A).

TABLE 5.4.2-4
ORGANICS DETECTED IN THE GROUNDWATER AT PRS 18-003(d)

Parameter	Maximum Detected Concentration (µg/L)	Concentration Range (µg/L)	NMWQCC Groundwater Standards (µg/L)
Bis(2-ethylhexyl)phthalate	1 (J)	1 - <10	NA
4-Methyl-2-pentanone	3 (J)	3 - <20	NA
Methylene Chloride	5 (J)	<5 - 5	100
Nitrobenzene	0.5	<0.05 - 0.5	NA
1,2-Dichloroethane	<5	<5	10

NA = not available

5.5 Conclusions

There were no COPCs identified in the soil borings obtained during the drilling of the monitoring wells at PRS 18-003(d). Inorganics and radionuclides were either undetected or detected below background, while the organics detected were well below their respective SALs.

The first two quarters of sampling of the groundwater at PRS 18-003(d) did not indicate any water quality concerns. Measured concentrations of water quality parameters did not indicate any degradation of groundwater quality at this PRS. Inorganics were not detected above their respective groundwater standards, except for iron and manganese (Appendix A). These inorganic compounds appear to be present at high concentrations due to the natural variation in the groundwater in this area and, therefore, are not exceedances of the groundwater standards. Similarly, the organic compounds for which groundwater standards are available were either undetected or not detected above the standards (Appendix A). The chemical 1,2-dichloroethane, which was a primary reason for collecting additional groundwater samples, was not detected in any of the monitoring wells.

5.6 Modification of Scheduled Sampling

A third set of samples will be collected from the five wells in June 1997. Nitrate and chloride values from the first two quarters provided no indication that the septic system was influencing water quality, and continued analysis for these parameters does not seem warranted. Similarly, water quality parameters (alkalinity, etc.) did not exceed standards, and additional measurements are not warranted. No constituents for which water quality standards exist were detected at concentrations above the standards.

VOC analysis to detect 1-2 dichloroethane will continue. Analysis for TAL metals and SVOCs will be performed for the June samples, but will be discontinued for subsequent sampling events if no measured values exceed water quality standards. If any standards are exceeded for either of those analytical suites, the analysis will be continued. Analysis for high explosives, not proposed in the Corrective Action Report, will be discontinued, as there is no evidence that its presence in the groundwater is attributable to PRS-18-003(d).

6.0 REFERENCES

Bowen, B. M., May 1990. "Los Alamos Climatology," Los Alamos National Laboratory Report LA-11735-MS, Los Alamos, New Mexico. (Bowen 1990, 0033)

Devaurs, M., November 1985. "Core Analyses and Observation Well Data from Mesita del Buey Waste Disposal Areas and in Adjacent Canyons," Los Alamos National Laboratory Report LA-UR-85-4003, Los Alamos, New Mexico. (Devaurs 1985, 0046)

Dorries, A. M. (Ed.), June 1, 1996. "Risk-Based Corrective Action Process," Revision 1, Los Alamos National Laboratory Report LA-UR-96-2811, Los Alamos, New Mexico. (Dorries 1996, 1297)

EPA (US Environmental Protection Agency), September 1989, memo from H.M. Fribush to S. Wells, "J-Qualified CLP Data and Recommendations for its Use." (EPA 1989, ER ID No. 56023)

EPA (US Environmental Protection Agency), February 1994. "USEPA Contract Laboratory Program National Functional Guidelines for Organic Data Review," EPA540/R-94/012, Washington, DC. (EPA 1994, 1205)

EPA (US Environmental Protection Agency), February 1994. "USEPA Contract Laboratory Program National Functional Guidelines for Inorganic Data Review," EPA540/R-94/013, Washington, DC. (EPA 1994, 1206)

Environmental Restoration Project, October 1995. "RFI Report for Potential Release Sites 18-002(a-c), 18-003(a-h), 18-004(a,b), 18-005(a), 18-008, 18-010(b-f), 18-011, 18-012(a-c), 18-013, 27-002 (located in former Operable Unit 1093), Field Unit 2," Los Alamos National Laboratory Report LA-UR-95-3833, ER ID No. 52183, Los Alamos, New Mexico. (Environmental Restoration Project 1995, 1283)

Gilbert, R. O., 1987. Statistical Methods for Environmental Pollution Monitoring. Van Nostrand Reinhold, New York, New York. (Gilbert 1987, 0312)

LANL (Los Alamos National Laboratory), November 1992. "Installation Work Plan for Environmental Restoration," Revision 2, Los Alamos National Laboratory Report LA-UR-92-3795, Los Alamos, New Mexico. (LANL 1992, 0768)

LANL (Los Alamos National Laboratory), July 1995. "Statement of Work–Analytical Support," Revision 2, RFP No. 9-XS1-Q4257, ER ID No. 49738, Los Alamos, New Mexico. (LANL 1995, 1278)

LANL (Los Alamos National Laboratory), March 1996. "Quality Assurance Project Plan Requirements for Sampling and Analysis," Los Alamos National Laboratory Report LA-UR-96-441, ER ID No. 53450, Los Alamos, New Mexico. (LANL 1996, 1292)

LANL (Los Alamos National Laboratory), January 1997. "TA-18 Groundwater Contamination Corrective Action Report," Los Alamos, New Mexico. (LANL 1997)

LATA (Los Alamos Technical Associates, Inc.), January 1991. "Assessment of Potential Shallow Groundwater Transport of Radionuclides at Critical Experimental Facility TA-18, Los Alamos National Laboratory," ER ID Number 12464, Los Alamos, New Mexico. (LATA 1991, 16-005)

Longmire, P., S. Reneau, P. Watt, L. McFadden, J. Gardner, C. Duffy, and R. Ryti, January 1995. "Natural Background Geochemistry, Geomorphology, and Pedogenesis of Selected Soil Profiles and Bandelier Tuff, Los Alamos, New Mexico," (draft) Los Alamos National Laboratory Report LA -12913-MS, Los Alamos, New Mexico. (Longmire et al. 1995, 1142)

Longmire, P. A., D. E. Broxton, and S. L Reneau (Eds.), October 1995. "Natural Background Geochemistry and Statistical Analysis of Selected Soil Profiles, Sediments, and Bandelier Tuff, Los Alamos, New Mexico," Los Alamos National Laboratory Report LA-UR-95-3486, Los Alamos, New Mexico. (Longmire et al. 1995, 1266)

McLin, S. G., 1992. "Determination of 100-Year Floodplain Elevations at Los Alamos National Laboratory," Los Alamos National Laboratory Report LA-12195-MS, Los Alamos, New Mexico. (McLin 1992, 0825)

Nyhan, J. W., L. W. Hacker, T. E. Calhoun, and D. L. Young, June 1978. "Soil Survey of Los Alamos County, New Mexico," Los Alamos Scientific Laboratory Report LA-6779-MS, Los Alamos, New Mexico. (Nyhan et al. 1978, 0161)

Purtymun, W. D., and W. R. Kennedy, May 1971. "Geology and Hydrology of Mesita del Buey," Los Alamos Scientific Laboratory Report LA-4660, Los Alamos, New Mexico. (Purtymun and Kennedy 1971, 0200)

Ryti, R., P. Longmire, and E. McDonald, March 29, 1996. "Application of LANL Background Data to ER Project Decision-Making, Part I: Inorganics," Los Alamos National Laboratory Report LA-UR-96-1534, ER ID No. 54585, Los Alamos, New Mexico. (Ryti et al. 1996, 1298)

APPENDIX A

ANALYTICAL DATA

Analyte Code Description	Sample ID Number	Begin Depth	End Depth	Depth Units	SAL Matrix	Sample Results	Reporting Units	UTL Level	SAL Level	Sample Type Code	Lab Qualifier	LANL Qualifier	Sample Location	Request Number	Reference Document	Suite
Alkalinity, Phenolphthalein (Phenolphthalein [pH=8.3] end point)	0218-97-0001	72.2	480	IN	Water	10	MG/L			SAMPLE	U		MW-12 FILTERED ground water	2960	2960	INORGANIC
Alkalinity, Total (Methyl Orange [pH=4.5] end point)	0218-97-0001	72.2	480	IN	Water	29	MG/L			SAMPLE			MW-12 FILTERED ground water	2960	2960	INORGANIC
Alkalinity, Phenolphthalein (Phenolphthalein [pH=8.3] end point)	0218-97-0003	78.8	468	IN	Water	10	MG/L			SAMPLE	U		MW-13 FILTERED ground water	2960	2960	INORGANIC
Alkalinity, Total (Methyl Orange [pH=4.5] end point)	0218-97-0003	78.8	468	IN	Water	35	MG/L			SAMPLE			MW-13 FILTERED ground water	2960	2960	INORGANIC
Alkalinity, Phenolphthalein (Phenolphthalein [pH=8.3] end point)	0218-97-0005	67.8	504	IN	Water	10	MG/L			SAMPLE	U		MW-14 FILTERED ground water	2960	2960	INORGANIC
Alkalinity, Total (Methyl Orange [pH=4.5] end point)	0218-97-0005	67.8	504	IN	Water	31	MG/L			SAMPLE			MW-14 FILTERED ground water	2960	2960	INORGANIC
Alkalinity, Phenolphthalein (Phenolphthalein [pH=8.3] end point)	0218-97-0007	74.9	456	IN	Water	24	MG/L			SAMPLE			MW-15 FILTERED ground water	2960	2960	INORGANIC
Alkalinity, Phenolphthalein (Phenolphthalein [pH=8.3] end point)	0218-97-0007	74.9	456	IN	Water	10	MG/L			SAMPLE	U		MW-15 FILTERED ground water	2960	2960	INORGANIC
Alkalinity, Phenolphthalein (Phenolphthalein [pH=8.3] end point)	0218-97-0009	76.1	366	IN	Water	10	MG/L			SAMPLE	U		MW-16 FILTERED ground water	2960	2960	INORGANIC
Alkalinity, Total (Methyl Orange [pH=4.5] end point)	0218-97-0009	76.1	366	IN	Water	47	MG/L			SAMPLE			MW-16 FILTERED ground water	2960	2960	INORGANIC
Aluminum	0218-96-0500	24	48	IN	Soil	2600	MG/KG	38700	77000	SAMPLE			MW-12 77 ft East of drainfield	2756	2756	INORGANIC
Aluminum	0218-96-0501	72	96	IN	Soil	3000	MG/KG	38700	77000	SAMPLE			MW-12 77 ft East of drainfield	2756	2756	INORGANIC
Aluminum	0218-96-0504	24	48	IN	Soil	5970	MG/KG	38700	77000	SAMPLE			MW-13 27 ft East of stake 18-1196 and 4 ft South	2772	2772	INORGANIC
Aluminum	0218-96-0504	24	48	IN	Soil	5936.5676	MG/KG	38700	77000	DUP			MW-13 27 ft East of stake 18-1196 and 4 ft South	2772	2772	INORGANIC
Aluminum	0218-96-0505	96	117.6	IN	Soil	9680	MG/KG	38700	77000	SAMPLE			MW-13 27 ft East of stake 18-1196 and 4 ft South	2772	2772	INORGANIC
Aluminum	0218-96-0508	24	48	IN	Soil	2900	MG/KG	38700	77000	SAMPLE			MW-14 40ft NE of drainfield	2765	2765	INORGANIC
Aluminum	0218-96-0508	24	48	IN	Soil	3247.8723	MG/KG	38700	77000	DUP			MW-14 40ft NE of drainfield	2765	2765	INORGANIC
Aluminum	0218-96-0509	72	96	IN	Soil	2100	MG/KG	38700	77000	SAMPLE			MW-14 40ft NE of drainfield	2765	2765	INORGANIC
Aluminum	0218-96-0512	24	48	IN	Soil	5100	MG/KG	38700	77000	SAMPLE			MW-15 50ft West of drainfield	2769	2769	INORGANIC
Aluminum	0218-96-0513	96	108	IN	Soil	5300	MG/KG	38700	77000	SAMPLE			MW-15 50ft West of drainfield	2769	2769	INORGANIC
Aluminum	0218-96-0513	96	108	IN	Soil	5068.8889	MG/KG	38700	77000	DUP			MW-15 50ft West of drainfield	2769	2769	INORGANIC
Aluminum	0218-96-0516	24	48	IN	Soil	3194.7904	MG/KG	38700	77000	DUP			MW-16 20ft South of tank along sewer line	2755	2755	INORGANIC
Aluminum	0218-96-0516	24	48	IN	Soil	2790	MG/KG	38700	77000	SAMPLE			MW-16 20ft South of tank along sewer line	2755	2755	INORGANIC
Aluminum	0218-96-0517	72	96	IN	Soil	7860	MG/KG	38700	77000	SAMPLE			MW-16 20ft South of tank along sewer line	2755	2755	INORGANIC
Aluminum	0218-96-0521	99.7	480	IN	Water	631	UG/L			SAMPLE	N		MW-12, FILTERED water sample	2815	2815	INORGANIC
Aluminum	0218-96-0523	106	468	IN	Water	1060	UG/L			SAMPLE	N	J+	MW-13, FILTERED water sample	2815	2815	INORGANIC
Aluminum	0218-96-0525	106	504	IN	Water	135	UG/L			SAMPLE	B,N		MW-14, FILTERED water sample	2815	2815	INORGANIC
Aluminum	0218-96-0527	106	456	IN	Water	3570	UG/L			DUP			MW-15, FILTERED water sample	2815	2815	INORGANIC
Aluminum	0218-96-0527	106	456	IN	Water	138	%			MS	N		MW-15, FILTERED water sample	2815	2815	INORGANIC
Aluminum	0218-96-0527	106	456	IN	Water	3680	UG/L			SAMPLE	N	J+	MW-15, FILTERED water sample	2815	2815	INORGANIC
Aluminum	0218-96-0529	114	366	IN	Water	381	UG/L			SAMPLE	N	J+	MW-16, FILTERED water sample	2815	2815	INORGANIC
Aluminum	0218-97-0001	72.2	480	IN	Water	0.1	MG/L			SAMPLE			MW-12 FILTERED ground water	2960	2960	INORGANIC
Aluminum	0218-97-0001	72.2	480	IN	Water	96.9	%			MS			MW-12 FILTERED ground water	2960	2960	INORGANIC
Aluminum	0218-97-0001	72.2	480	IN	Water	94.7	%			MSD			MW-12 FILTERED ground water	2960	2960	INORGANIC
Aluminum	0218-97-0003	78.8	468	IN	Water	253.6	UG/L			DUP	*		MW-13 FILTERED ground water	2960	2960	INORGANIC
Aluminum	0218-97-0003	78.8	468	IN	Water	0.2	MG/L			SAMPLE			MW-13 FILTERED ground water	2960	2960	INORGANIC
Aluminum	0218-97-0005	67.8	504	IN	Water	0.1	MG/L			SAMPLE	U		MW-14 FILTERED ground water	2960	2960	INORGANIC
Aluminum	0218-97-0007	74.9	456	IN	Water	0.5	MG/L			SAMPLE			MW-15 FILTERED ground water	2960	2960	INORGANIC
Aluminum	0218-97-0009	76.1	366	IN	Water	0.1	MG/L			SAMPLE	U		MW-16 FILTERED ground water	2960	2960	INORGANIC
Antimony	0218-96-0500	24	48	IN	Soil	11	MG/KG	1	31	SAMPLE	U		MW-12 77 ft East of drainfield	2756	2756	INORGANIC
Antimony	0218-96-0501	72	96	IN	Soil	11	MG/KG	1	31	SAMPLE	U		MW-12 77 ft East of drainfield	2756	2756	INORGANIC
Antimony	0218-96-0504	24	48	IN	Soil	1.0145	MG/KG	1	31	DUP	U		MW-13 27 ft East of stake 18-1196 and 4 ft South	2772	2772	INORGANIC
Antimony	0218-96-0504	24	48	IN	Soil	75.4155	%			MS	N		MW-13 27 ft East of stake 18-1196 and 4 ft South	2772	2772	INORGANIC
Antimony	0218-96-0504	24	48	IN	Soil	1	MG/KG	1	31	SAMPLE	UN	UJ	MW-13 27 ft East of stake 18-1196 and 4 ft South	2772	2772	INORGANIC
Antimony	0218-96-0505	96	117.6	IN	Soil	0.94	MG/KG	1	31	SAMPLE	UN	UJ	MW-13 27 ft East of stake 18-1196 and 4 ft South	2772	2772	INORGANIC
Antimony	0218-96-0508	24	48	IN	Soil	1.7549	MG/KG	1	31	DUP	*		MW-14 40ft NE of drainfield	2765	2765	INORGANIC
Antimony	0218-96-0508	24	48	IN	Soil	11	MG/KG	1	31	SAMPLE	U		MW-14 40ft NE of drainfield	2765	2765	INORGANIC
Antimony	0218-96-0509	72	96	IN	Soil	11	MG/KG	1	31	SAMPLE	U		MW-14 40ft NE of drainfield	2765	2765	INORGANIC
Antimony	0218-96-0512	24	48	IN	Soil	50.4	%			MS	N		MW-15 50ft West of drainfield	2769	2769	INORGANIC
Antimony	0218-96-0512	24	48	IN	Soil	11	MG/KG	1	31	SAMPLE	U	UJ	MW-15 50ft West of drainfield	2769	2769	INORGANIC
Antimony	0218-96-0513	96	108	IN	Soil	11	MG/KG	1	31	SAMPLE	U	UJ	MW-15 50ft West of drainfield	2769	2769	INORGANIC
Antimony	0218-96-0513	96	108	IN	Soil	2.4278	MG/KG	1	31	DUP	*		MW-15 50ft West of drainfield	2769	2769	INORGANIC
Antimony	0218-96-0516	24	48	IN	Soil	0.9567	MG/KG	1	31	DUP	U		MW-16 20ft South of tank along sewer line	2755	2755	INORGANIC
Antimony	0218-96-0516	24	48	IN	Soil	77.3	%			MS			MW-16 20ft South of tank along sewer line	2755	2755	INORGANIC
Antimony	0218-96-0516	24	48	IN	Soil	0.96	MG/KG	1	31	SAMPLE	U		MW-16 20ft South of tank along sewer line	2755	2755	INORGANIC
Antimony	0218-96-0517	72	96	IN	Soil	0.94	MG/KG	1	31	SAMPLE	U		MW-16 20ft South of tank along sewer line	2755	2755	INORGANIC
Antimony	0218-96-0521	99.7	480	IN	Water	50	UG/L			SAMPLE	U		MW-12, FILTERED water sample	2815	2815	INORGANIC
Antimony	0218-96-0523	106	468	IN	Water	50	UG/L			SAMPLE	U		MW-13, FILTERED water sample	2815	2815	INORGANIC
Antimony	0218-96-0525	106	504	IN	Water	50	UG/L			SAMPLE	U		MW-14, FILTERED water sample	2815	2815	INORGANIC

Analyte Code Description	Sample ID Number	Begin Depth	End Depth	Depth Units	SAL Matrix	Sample Results	Reporting Units	UTL Level	SAL Level	Sample Type Code	Lab Qualifier	LANL Qualifier	Sample Location	Request Number	Reference Document	Suite
Antimony	0218-96-0527	106	456	IN	Water	50	UG/L			SAMPLE	U		MW-15, FILTERED water sample	2815	2815	INORGANIC
Antimony	0218-96-0527	106	456	IN	Water	50	UG/L			DUP	U		MW-15, FILTERED water sample	2815	2815	INORGANIC
Antimony	0218-96-0527	106	456	IN	Water	99.6	%			MS			MW-15, FILTERED water sample	2815	2815	INORGANIC
Antimony	0218-96-0529	114	366	IN	Water	50	UG/L			SAMPLE	U		MW-16, FILTERED water sample	2815	2815	INORGANIC
Antimony	0218-97-0001	72.2	480	IN	Water	79.4	%			MSD			MW-12 FILTERED ground water	2960	2960	INORGANIC
Antimony	0218-97-0001	72.2	480	IN	Water	0.02	MG/L			SAMPLE	U		MW-12 FILTERED ground water	2960	2960	INORGANIC
Antimony	0218-97-0001	72.2	480	IN	Water	77.7	%			MS			MW-12 FILTERED ground water	2960	2960	INORGANIC
Antimony	0218-97-0003	78.8	468	IN	Water	1.6	UG/L			DUP	U		MW-13 FILTERED ground water	2960	2960	INORGANIC
Antimony	0218-97-0003	78.8	468	IN	Water	0.02	MG/L			SAMPLE	U		MW-13 FILTERED ground water	2960	2960	INORGANIC
Antimony	0218-97-0005	67.8	504	IN	Water	0.02	MG/L			SAMPLE	U		MW-14 FILTERED ground water	2960	2960	INORGANIC
Antimony	0218-97-0007	74.9	456	IN	Water	0.02	MG/L			SAMPLE	U		MW-15 FILTERED ground water	2960	2960	INORGANIC
Antimony	0218-97-0009	76.1	366	IN	Water	0.02	MG/L			SAMPLE	U		MW-16 FILTERED ground water	2960	2960	INORGANIC
Arsenic	0218-96-0500	24	48	IN	Soil	0.8	MG/KG	7.82		SAMPLE			MW-12 77 ft East of drainfield	2756	2756	INORGANIC
Arsenic	0218-96-0500	24	48	IN	Soil	0.8	MG/KG	7.82		SAMPLE			MW-12 77 ft East of drainfield	2756	2756	INORGANIC
Arsenic	0218-96-0501	72	96	IN	Soil	1.1	MG/KG	7.82		SAMPLE			MW-12 77 ft East of drainfield	2756	2756	INORGANIC
Arsenic	0218-96-0501	72	96	IN	Soil	1.1	MG/KG	7.82		SAMPLE			MW-12 77 ft East of drainfield	2756	2756	INORGANIC
Arsenic	0218-96-0504	24	48	IN	Soil	2.9	MG/KG	7.82		SAMPLE			MW-13 27 ft East of stake 18-1196 and 4 ft South	2772	2772	INORGANIC
Arsenic	0218-96-0504	24	48	IN	Soil	3.2343	MG/KG	7.82		DUP			MW-13 27 ft East of stake 18-1196 and 4 ft South	2772	2772	INORGANIC
Arsenic	0218-96-0504	24	48	IN	Soil	490.9903	MG/KG	7.82		MS			MW-13 27 ft East of stake 18-1196 and 4 ft South	2772	2772	INORGANIC
Arsenic	0218-96-0505	96	117.6	IN	Soil	4.9	MG/KG	7.82		SAMPLE			MW-13 27 ft East of stake 18-1196 and 4 ft South	2772	2772	INORGANIC
Arsenic	0218-96-0508	24	48	IN	Soil	1.2	MG/KG	7.82		SAMPLE			MW-14 40ft NE of drainfield	2765	2765	INORGANIC
Arsenic	0218-96-0509	72	96	IN	Soil	0.84	MG/KG	7.82		SAMPLE			MW-14 40ft NE of drainfield	2765	2765	INORGANIC
Arsenic	0218-96-0512	24	48	IN	Soil	0.86	MG/KG	7.82		SAMPLE			MW-15 50ft West of drainfield	2769	2769	INORGANIC
Arsenic	0218-96-0512	24	48	IN	Soil	117.1	%			MS			MW-15 50ft West of drainfield	2769	2769	INORGANIC
Arsenic	0218-96-0513	96	108	IN	Soil	1.2211	MG/KG	7.82		DUP			MW-15 50ft West of drainfield	2769	2769	INORGANIC
Arsenic	0218-96-0513	96	108	IN	Soil	1	MG/KG	7.82		SAMPLE			MW-15 50ft West of drainfield	2769	2769	INORGANIC
Arsenic	0218-96-0516	24	48	IN	Soil	3.2	MG/KG	7.82		SAMPLE			MW-16 20ft South of tank along sewer line	2755	2755	INORGANIC
Arsenic	0218-96-0516	24	48	IN	Soil	2.5945	MG/KG	7.82		DUP			MW-16 20ft South of tank along sewer line	2755	2755	INORGANIC
Arsenic	0218-96-0516	24	48	IN	Soil	101.8	MG/KG	7.82		MS			MW-16 20ft South of tank along sewer line	2755	2755	INORGANIC
Arsenic	0218-96-0517	72	96	IN	Soil	3.1	MG/KG	7.82		SAMPLE			MW-16 20ft South of tank along sewer line	2755	2755	INORGANIC
Arsenic	0218-96-0521	99.7	480	IN	Water	2	UG/L			SAMPLE	U,W		MW-12, FILTERED water sample	2815	2815	INORGANIC
Arsenic	0218-96-0523	106	468	IN	Water	2	UG/L			SAMPLE	U,W		MW-13, FILTERED water sample	2815	2815	INORGANIC
Arsenic	0218-96-0525	106	504	IN	Water	86.8	%			MS			MW-14, FILTERED water sample	2815	2815	INORGANIC
Arsenic	0218-96-0525	106	504	IN	Water	2	UG/L			DUP	U		MW-14, FILTERED water sample	2815	2815	INORGANIC
Arsenic	0218-96-0525	106	504	IN	Water	2	UG/L			SAMPLE	U,W		MW-14, FILTERED water sample	2815	2815	INORGANIC
Arsenic	0218-96-0527	106	456	IN	Water	2	UG/L			SAMPLE	U		MW-15, FILTERED water sample	2815	2815	INORGANIC
Arsenic	0218-96-0529	114	366	IN	Water	2	UG/L			SAMPLE	U		MW-16, FILTERED water sample	2815	2815	INORGANIC
Arsenic	0218-97-0001	72.2	480	IN	Water	0.004	MG/L			SAMPLE	U		MW-12 FILTERED ground water	2960	2960	INORGANIC
Arsenic	0218-97-0001	72.2	480	IN	Water	79.7	%			MSD			MW-12 FILTERED ground water	2960	2960	INORGANIC
Arsenic	0218-97-0001	72.2	480	IN	Water	80.8	%			MS			MW-12 FILTERED ground water	2960	2960	INORGANIC
Arsenic	0218-97-0003	78.8	468	IN	Water	1	UG/L			DUP	U		MW-13 FILTERED ground water	2960	2960	INORGANIC
Arsenic	0218-97-0003	78.8	468	IN	Water	0.004	MG/L			SAMPLE	U		MW-13 FILTERED ground water	2960	2960	INORGANIC
Arsenic	0218-97-0005	67.8	504	IN	Water	0.004	MG/L			SAMPLE	U		MW-14 FILTERED ground water	2960	2960	INORGANIC
Arsenic	0218-97-0007	74.9	456	IN	Water	0.004	MG/L			SAMPLE	U		MW-15 FILTERED ground water	2960	2960	INORGANIC
Arsenic	0218-97-0009	76.1	366	IN	Water	0.004	MG/L			SAMPLE	U		MW-16 FILTERED ground water	2960	2960	INORGANIC
Barium	0218-96-0500	24	48	IN	Soil	40	MG/KG	315	5300	SAMPLE			MW-12 77 ft East of drainfield	2756	2756	INORGANIC
Barium	0218-96-0501	72	96	IN	Soil	43	MG/KG	315	5300	SAMPLE			MW-12 77 ft East of drainfield	2756	2756	INORGANIC
Barium	0218-96-0504	24	48	IN	Soil	99.4976	MG/KG	315	5300	DUP			MW-13 27 ft East of stake 18-1196 and 4 ft South	2772	2772	INORGANIC
Barium	0218-96-0504	24	48	IN	Soil	574.8333	MG/KG	315	5300	MS			MW-13 27 ft East of stake 18-1196 and 4 ft South	2772	2772	INORGANIC
Barium	0218-96-0504	24	48	IN	Soil	102	MG/KG	315	5300	SAMPLE			MW-13 27 ft East of stake 18-1196 and 4 ft South	2772	2772	INORGANIC
Barium	0218-96-0505	96	117.6	IN	Soil	109	MG/KG	315	5300	SAMPLE			MW-13 27 ft East of stake 18-1196 and 4 ft South	2772	2772	INORGANIC
Barium	0218-96-0508	24	48	IN	Soil	62	MG/KG	315	5300	SAMPLE			MW-14 40ft NE of drainfield	2765	2765	INORGANIC
Barium	0218-96-0508	24	48	IN	Soil	67.7266	MG/KG	315	5300	DUP			MW-14 40ft NE of drainfield	2765	2765	INORGANIC
Barium	0218-96-0509	72	96	IN	Soil	42	MG/KG	315	5300	SAMPLE			MW-14 40ft NE of drainfield	2765	2765	INORGANIC
Barium	0218-96-0512	24	48	IN	Soil	57	MG/KG	315	5300	SAMPLE			MW-15 50ft West of drainfield	2769	2769	INORGANIC
Barium	0218-96-0512	24	48	IN	Soil	88.7	%			MS			MW-15 50ft West of drainfield	2769	2769	INORGANIC
Barium	0218-96-0513	96	108	IN	Soil	58.7421	MG/KG	315	5300	DUP			MW-15 50ft West of drainfield	2769	2769	INORGANIC
Barium	0218-96-0513	96	108	IN	Soil	56	MG/KG	315	5300	SAMPLE			MW-15 50ft West of drainfield	2769	2769	INORGANIC
Barium	0218-96-0516	24	48	IN	Soil	47.6	MG/KG	315	5300	SAMPLE			MW-16 20ft South of tank along sewer line	2755	2755	INORGANIC

Analyte Code Description	Sample ID Number	Begin Depth	End Depth	Depth Units	SAL Matrix	Sample Results	Reporting Units	UTL Level	SAL Level	Sample Type Code	Lab Qualifier	LANL Qualifier	Sample Location	Request Number	Reference Document	Suite
Barium	0218-96-0516	24	48	IN	Soil	51.0774	MG/KG	315	5300	DUP			MW-16 20ft South of tank along sewer line	2755	2755	INORGANIC
Barium	0218-96-0516	24	48	IN	Soil	100.5	MG/KG	315	5300	MS			MW-16 20ft South of tank along sewer line	2755	2755	INORGANIC
Barium	0218-96-0517	72	96	IN	Soil	76.8	MG/KG	315	5300	SAMPLE			MW-16 20ft South of tank along sewer line	2755	2755	INORGANIC
Barium	0218-96-0521	99.7	480	IN	Water	104	UG/L			SAMPLE	B		MW-12, FILTERED water sample	2815	2815	INORGANIC
Barium	0218-96-0523	106	468	IN	Water	99.5	UG/L			SAMPLE	B		MW-13, FILTERED water sample	2815	2815	INORGANIC
Barium	0218-96-0525	106	504	IN	Water	73.4	UG/L			SAMPLE	B		MW-14, FILTERED water sample	2815	2815	INORGANIC
Barium	0218-96-0527	106	456	IN	Water	106	UG/L			SAMPLE	B		MW-15, FILTERED water sample	2815	2815	INORGANIC
Barium	0218-96-0527	106	456	IN	Water	107	UG/L			DUP	B		MW-15, FILTERED water sample	2815	2815	INORGANIC
Barium	0218-96-0527	106	456	IN	Water	98.7	%			MS			MW-15, FILTERED water sample	2815	2815	INORGANIC
Barium	0218-96-0529	114	366	IN	Water	72.2	UG/L			SAMPLE	B		MW-16, FILTERED water sample	2815	2815	INORGANIC
Barium	0218-97-0001	72.2	480	IN	Water	0.08	MG/L			SAMPLE			MW-12 FILTERED ground water	2960	2960	INORGANIC
Barium	0218-97-0001	72.2	480	IN	Water	95.3	%			MSD			MW-12 FILTERED ground water	2960	2960	INORGANIC
Barium	0218-97-0001	72.2	480	IN	Water	100.7	%			MS			MW-12 FILTERED ground water	2960	2960	INORGANIC
Barium	0218-97-0003	78.8	468	IN	Water	80.7	UG/L			DUP	B		MW-13 FILTERED ground water	2960	2960	INORGANIC
Barium	0218-97-0003	78.8	468	IN	Water	0.08	MG/L			SAMPLE			MW-13 FILTERED ground water	2960	2960	INORGANIC
Barium	0218-97-0005	67.8	504	IN	Water	0.06	MG/L			SAMPLE			MW-14 FILTERED ground water	2960	2960	INORGANIC
Barium	0218-97-0007	74.9	456	IN	Water	0.09	MG/L			SAMPLE			MW-15 FILTERED ground water	2960	2960	INORGANIC
Barium	0218-97-0009	76.1	366	IN	Water	0.08	MG/L			SAMPLE			MW-16 FILTERED ground water	2960	2960	INORGANIC
Beryllium	0218-96-0500	24	48	IN	Soil	0.57	MG/KG	1.95		SAMPLE	U		MW-12 77 ft East of drainfield	2756	2756	INORGANIC
Beryllium	0218-96-0501	72	96	IN	Soil	0.56	MG/KG	1.95		SAMPLE	U		MW-12 77 ft East of drainfield	2756	2756	INORGANIC
Beryllium	0218-96-0504	24	48	IN	Soil	0.82	MG/KG	1.95		SAMPLE	B		MW-13 27 ft East of stake 18-1196 and 4 ft South	2772	2772	INORGANIC
Beryllium	0218-96-0504	24	48	IN	Soil	14.5411	MG/KG	1.95		MS			MW-13 27 ft East of stake 18-1196 and 4 ft South	2772	2772	INORGANIC
Beryllium	0218-96-0504	24	48	IN	Soil	0.7947	MG/KG	1.95		DUP	B		MW-13 27 ft East of stake 18-1196 and 4 ft South	2772	2772	INORGANIC
Beryllium	0218-96-0505	96	117.6	IN	Soil	0.8	MG/KG	1.95		SAMPLE	B		MW-13 27 ft East of stake 18-1196 and 4 ft South	2772	2772	INORGANIC
Beryllium	0218-96-0508	24	48	IN	Soil	0.57	MG/KG	1.95		DUP			MW-14 40ft NE of drainfield	2765	2765	INORGANIC
Beryllium	0218-96-0508	24	48	IN	Soil	0.54	MG/KG	1.95		SAMPLE			MW-14 40ft NE of drainfield	2765	2765	INORGANIC
Beryllium	0218-96-0509	72	96	IN	Soil	0.53	MG/KG	1.95		SAMPLE	U		MW-14 40ft NE of drainfield	2765	2765	INORGANIC
Beryllium	0218-96-0512	24	48	IN	Soil	86	%			MS			MW-15 50ft West of drainfield	2769	2769	INORGANIC
Beryllium	0218-96-0512	24	48	IN	Soil	0.57	MG/KG	1.95		SAMPLE	U		MW-15 50ft West of drainfield	2769	2769	INORGANIC
Beryllium	0218-96-0513	96	108	IN	Soil	0.56	MG/KG	1.95		SAMPLE	U		MW-15 50ft West of drainfield	2769	2769	INORGANIC
Beryllium	0218-96-0513	96	108	IN	Soil	0.3765	MG/KG	1.95		DUP			MW-15 50ft West of drainfield	2769	2769	INORGANIC
Beryllium	0218-96-0516	24	48	IN	Soil	0.65	MG/KG	1.95		SAMPLE	B		MW-16 20ft South of tank along sewer line	2755	2755	INORGANIC
Beryllium	0218-96-0516	24	48	IN	Soil	0.6059	MG/KG	1.95		DUP	B		MW-16 20ft South of tank along sewer line	2755	2755	INORGANIC
Beryllium	0218-96-0516	24	48	IN	Soil	113.2	MG/KG	1.95		MS			MW-16 20ft South of tank along sewer line	2755	2755	INORGANIC
Beryllium	0218-96-0517	72	96	IN	Water	0.64	MG/KG			SAMPLE	B		MW-16 20ft South of tank along sewer line	2755	2755	INORGANIC
Beryllium	0218-96-0521	99.7	480	IN	Water	4	UG/L			SAMPLE	U		MW-12, FILTERED water sample	2815	2815	INORGANIC
Beryllium	0218-96-0523	106	468	IN	Water	4	UG/L			SAMPLE	U		MW-13, FILTERED water sample	2815	2815	INORGANIC
Beryllium	0218-96-0525	106	504	IN	Water	4	UG/L			SAMPLE	U		MW-14, FILTERED water sample	2815	2815	INORGANIC
Beryllium	0218-96-0527	106	456	IN	Water	4	UG/L			SAMPLE	U		MW-15, FILTERED water sample	2815	2815	INORGANIC
Beryllium	0218-96-0527	106	456	IN	Water	106.6	%			MS			MW-15, FILTERED water sample	2815	2815	INORGANIC
Beryllium	0218-96-0527	106	456	IN	Water	4	UG/L			DUP	U		MW-15, FILTERED water sample	2815	2815	INORGANIC
Beryllium	0218-96-0529	114	366	IN	Water	4	UG/L			SAMPLE	U		MW-16, FILTERED water sample	2815	2815	INORGANIC
Beryllium	0218-97-0001	72.2	480	IN	Water	0.004	MG/L			SAMPLE	U		MW-12 FILTERED ground water	2960	2960	INORGANIC
Beryllium	0218-97-0001	72.2	480	IN	Water	100	%			MS			MW-12 FILTERED ground water	2960	2960	INORGANIC
Beryllium	0218-97-0001	72.2	480	IN	Water	95.2	%			MSD			MW-12 FILTERED ground water	2960	2960	INORGANIC
Beryllium	0218-97-0003	78.8	468	IN	Water	0.004	MG/L			SAMPLE	U		MW-13 FILTERED ground water	2960	2960	INORGANIC
Beryllium	0218-97-0003	78.8	468	IN	Water	0.2	UG/L			DUP	U		MW-13 FILTERED ground water	2960	2960	INORGANIC
Beryllium	0218-97-0005	67.8	504	IN	Water	0.004	MG/L			SAMPLE	U		MW-14 FILTERED ground water	2960	2960	INORGANIC
Beryllium	0218-97-0007	74.9	456	IN	Water	0.004	MG/L			SAMPLE	U		MW-15 FILTERED ground water	2960	2960	INORGANIC
Beryllium	0218-97-0009	76.1	366	IN	Water	0.004	MG/L			SAMPLE	U		MW-16 FILTERED ground water	2960	2960	INORGANIC
Boron	0218-96-0521	99.7	480	IN	Water	53.9	UG/L			SAMPLE			MW-12, FILTERED water sample	2815	2815	INORGANIC
Boron	0218-96-0523	106	468	IN	Water	80.1	UG/L			SAMPLE			MW-13, FILTERED water sample	2815	2815	INORGANIC
Boron	0218-96-0525	106	504	IN	Water	70.1	UG/L			SAMPLE			MW-14, FILTERED water sample	2815	2815	INORGANIC
Boron	0218-96-0527	106	456	IN	Water	61.6	UG/L			SAMPLE			MW-15, FILTERED water sample	2815	2815	INORGANIC
Boron	0218-96-0527	106	456	IN	Water	66.4	UG/L			DUP			MW-15, FILTERED water sample	2815	2815	INORGANIC
Boron	0218-96-0527	106	456	IN	Water	108.8	%			MS			MW-15, FILTERED water sample	2815	2815	INORGANIC
Boron	0218-96-0529	114	366	IN	Water	50	UG/L			SAMPLE	U		MW-16, FILTERED water sample	2815	2815	INORGANIC
Boron	0218-97-0001	72.2	480	IN	Water	0.5	MG/L			SAMPLE	U		MW-12 FILTERED ground water	2960	2960	INORGANIC
Boron	0218-97-0003	78.8	468	IN	Water	0.5	MG/L			SAMPLE	U		MW-13 FILTERED ground water	2960	2960	INORGANIC

Analyte Code Description	Sample ID Number	Begin Depth	End Depth	Depth Units	SAL Matrix	Sample Results	Reporting Units	UTL Level	SAL Level	Sample Type Code	Lab Qualifier	LANL Qualifier	Sample Location	Request Number	Reference Document	Suite
Boron	0218-97-0005	67.8	504	IN	Water	0.5	MG/L			SAMPLE	U		MW-14 FILTERED ground water	2960	2960	INORGANIC
Boron	0218-97-0007	74.9	456	IN	Water	0.5	MG/L			SAMPLE	U		MW-15 FILTERED ground water	2960	2960	INORGANIC
Boron	0218-97-0009	76.1	366	IN	Water	0.5	MG/L			SAMPLE	U		MW-16 FILTERED ground water	2960	2960	INORGANIC
Bromide	0218-96-0523	106	468	IN	Water	0.5	MG/L			SAMPLE	U		MW-13, FILTERED water sample	2815	2815	INORGANIC
Bromide	0218-96-0525	106	504	IN	Water	0.5	MG/L			SAMPLE	U		MW-14, FILTERED water sample	2815	2815	INORGANIC
Bromide	0218-96-0527	106	456	IN	Water	0.5	MG/L			SAMPLE	U		MW-15, FILTERED water sample	2815	2815	INORGANIC
Bromide	0218-96-0529	114	366	IN	Water	9.932	MG/L			MS			MW-16, FILTERED water sample	2815	2815	INORGANIC
Bromide	0218-96-0529	114	366	IN	Water	9.676	MG/L			MSD			MW-16, FILTERED water sample	2815	2815	INORGANIC
Bromide	0218-96-0529	114	366	IN	Water	0.5	MG/L			SAMPLE	U		MW-16, FILTERED water sample	2815	2815	INORGANIC
Bromide	0218-97-0001	72.2	480	IN	Water	2	MG/L			SAMPLE	U		MW-12 FILTERED ground water	2960	2960	INORGANIC
Bromide	0218-97-0003	78.8	468	IN	Water	2	MG/L			SAMPLE	U		MW-13 FILTERED ground water	2960	2960	INORGANIC
Bromide	0218-97-0005	67.8	504	IN	Water	2	MG/L			SAMPLE	U		MW-14 FILTERED ground water	2960	2960	INORGANIC
Bromide	0218-97-0007	74.9	456	IN	Water	2	MG/L			SAMPLE	U		MW-15 FILTERED ground water	2960	2960	INORGANIC
Bromide	0218-97-0009	76.1	366	IN	Water	2	MG/L			SAMPLE	U		MW-16 FILTERED ground water	2960	2960	INORGANIC
Cadmium	0218-96-0500	24	48	IN	Soil	0.57	MG/KG	2.6	38	SAMPLE	U		MW-12 77 ft East of drainfield	2756	2756	INORGANIC
Cadmium	0218-96-0501	72	96	IN	Soil	0.56	MG/KG	2.6	38	SAMPLE	U		MW-12 77 ft East of drainfield	2756	2756	INORGANIC
Cadmium	0218-96-0504	24	48	IN	Soil	0.0483	MG/KG	2.6	38	DUP	U		MW-13 27 ft East of stake 18-1196 and 4 ft South	2772	2772	INORGANIC
Cadmium	0218-96-0504	24	48	IN	Soil	0.05	MG/KG	2.6	38	SAMPLE	U		MW-13 27 ft East of stake 18-1196 and 4 ft South	2772	2772	INORGANIC
Cadmium	0218-96-0504	24	48	IN	Soil	12.8527	MG/KG	2.6	38	MS			MW-13 27 ft East of stake 18-1196 and 4 ft South	2772	2772	INORGANIC
Cadmium	0218-96-0505	96	117.6	IN	Soil	0.04	MG/KG	2.6	38	SAMPLE	U		MW-13 27 ft East of stake 18-1196 and 4 ft South	2772	2772	INORGANIC
Cadmium	0218-96-0508	24	48	IN	Soil	0.53	MG/KG	2.6	38	SAMPLE	U		MW-14 40ft NE of drainfield	2765	2765	INORGANIC
Cadmium	0218-96-0508	24	48	IN	Soil	0.0719	MG/KG	2.6	38	DUP	*		MW-14 40ft NE of drainfield	2765	2765	INORGANIC
Cadmium	0218-96-0509	72	96	IN	Soil	0.53	MG/KG	2.6	38	SAMPLE	U		MW-14 40ft NE of drainfield	2765	2765	INORGANIC
Cadmium	0218-96-0512	24	48	IN	Soil	85.3	%			MS			MW-15 50ft West of drainfield	2769	2769	INORGANIC
Cadmium	0218-96-0512	24	48	IN	Soil	0.57	MG/KG	2.6	38	SAMPLE	U		MW-15 50ft West of drainfield	2769	2769	INORGANIC
Cadmium	0218-96-0513	96	108	IN	Soil	0.56	MG/KG	2.6	38	SAMPLE	U		MW-15 50ft West of drainfield	2769	2769	INORGANIC
Cadmium	0218-96-0513	96	108	IN	Soil	0.0222	MG/KG	2.6	38	DUP	*		MW-15 50ft West of drainfield	2769	2769	INORGANIC
Cadmium	0218-96-0516	24	48	IN	Soil	0.0456	MG/KG	2.6	38	DUP	U		MW-16 20ft South of tank along sewer line	2755	2755	INORGANIC
Cadmium	0218-96-0516	24	48	IN	Soil	0.05	MG/KG	2.6	38	SAMPLE	U		MW-16 20ft South of tank along sewer line	2755	2755	INORGANIC
Cadmium	0218-96-0516	24	48	IN	Soil	107.4	MG/KG	2.6	38	MS			MW-16 20ft South of tank along sewer line	2755	2755	INORGANIC
Cadmium	0218-96-0517	72	96	IN	Water	0.04	MG/KG			SAMPLE	U		MW-16 20ft South of tank along sewer line	2755	2755	INORGANIC
Cadmium	0218-96-0521	99.7	480	IN	Water	5	UG/L			SAMPLE	U		MW-12, FILTERED water sample	2815	2815	INORGANIC
Cadmium	0218-96-0523	106	468	IN	Water	5	UG/L			SAMPLE	U		MW-13, FILTERED water sample	2815	2815	INORGANIC
Cadmium	0218-96-0525	106	504	IN	Water	5	UG/L			SAMPLE	U		MW-14, FILTERED water sample	2815	2815	INORGANIC
Cadmium	0218-96-0527	106	456	IN	Water	5	UG/L			DUP	U		MW-15, FILTERED water sample	2815	2815	INORGANIC
Cadmium	0218-96-0527	106	456	IN	Water	5	UG/L			SAMPLE	U		MW-15, FILTERED water sample	2815	2815	INORGANIC
Cadmium	0218-96-0527	106	456	IN	Water	94.2	%			MS			MW-15, FILTERED water sample	2815	2815	INORGANIC
Cadmium	0218-96-0529	114	366	IN	Water	5	UG/L			SAMPLE	U		MW-16, FILTERED water sample	2815	2815	INORGANIC
Cadmium	0218-97-0001	72.2	480	IN	Water	93	%			MS			MW-12 FILTERED ground water	2960	2960	INORGANIC
Cadmium	0218-97-0001	72.2	480	IN	Water	92.9	%			MSD			MW-12 FILTERED ground water	2960	2960	INORGANIC
Cadmium	0218-97-0001	72.2	480	IN	Water	0.005	MG/L			SAMPLE	U		MW-12 FILTERED ground water	2960	2960	INORGANIC
Cadmium	0218-97-0003	78.8	468	IN	Water	0.005	MG/L			SAMPLE	U		MW-13 FILTERED ground water	2960	2960	INORGANIC
Cadmium	0218-97-0003	78.8	468	IN	Water	4.8	UG/L			DUP	U		MW-13 FILTERED ground water	2960	2960	INORGANIC
Cadmium	0218-97-0005	67.8	504	IN	Water	0.005	MG/L			SAMPLE	U		MW-14 FILTERED ground water	2960	2960	INORGANIC
Cadmium	0218-97-0007	74.9	456	IN	Water	0.005	MG/L			SAMPLE	U		MW-15 FILTERED ground water	2960	2960	INORGANIC
Cadmium	0218-97-0009	76.1	366	IN	Water	0.005	MG/L			SAMPLE	U		MW-16 FILTERED ground water	2960	2960	INORGANIC
Calcium	0218-96-0500	24	48	IN	Soil	950	MG/KG	6120		SAMPLE			MW-12 77 ft East of drainfield	2756	2756	INORGANIC
Calcium	0218-96-0501	72	96	IN	Soil	710	MG/KG	6120		SAMPLE			MW-12 77 ft East of drainfield	2756	2756	INORGANIC
Calcium	0218-96-0504	24	48	IN	Soil	2394.9106	MG/KG	6120		DUP			MW-13 27 ft East of stake 18-1196 and 4 ft South	2772	2772	INORGANIC
Calcium	0218-96-0504	24	48	IN	Soil	2450	MG/KG	6120		SAMPLE			MW-13 27 ft East of stake 18-1196 and 4 ft South	2772	2772	INORGANIC
Calcium	0218-96-0505	96	117.6	IN	Soil	1020	MG/KG	6120		SAMPLE	B		MW-13 27 ft East of stake 18-1196 and 4 ft South	2772	2772	INORGANIC
Calcium	0218-96-0508	24	48	IN	Soil	1600	MG/KG	6120		SAMPLE			MW-14 40ft NE of drainfield	2765	2765	INORGANIC
Calcium	0218-96-0508	24	48	IN	Soil	1693.0596	MG/KG	6120		DUP			MW-14 40ft NE of drainfield	2765	2765	INORGANIC
Calcium	0218-96-0509	72	96	IN	Soil	980	MG/KG	6120		SAMPLE			MW-14 40ft NE of drainfield	2765	2765	INORGANIC
Calcium	0218-96-0512	24	48	IN	Soil	2200	MG/KG	6120		SAMPLE			MW-15 50ft West of drainfield	2769	2769	INORGANIC
Calcium	0218-96-0513	96	108	IN	Soil	922.2734	MG/KG	6120		DUP			MW-15 50ft West of drainfield	2769	2769	INORGANIC
Calcium	0218-96-0513	96	108	IN	Soil	980	MG/KG	6120		SAMPLE			MW-15 50ft West of drainfield	2769	2769	INORGANIC
Calcium	0218-96-0516	24	48	IN	Soil	1136.0683	MG/KG	6120		DUP	B		MW-16 20ft South of tank along sewer line	2755	2755	INORGANIC
Calcium	0218-96-0516	24	48	IN	Soil	1050	MG/KG	6120		SAMPLE	B		MW-16 20ft South of tank along sewer line	2755	2755	INORGANIC

Analyte Code Description	Sample ID Number	Begin Depth	End Depth	Depth Units	SAL Matrix	Sample Results	Reporting Units	UTL Level	SAL Level	Sample Type Code	Lab Qualifier	LANL Qualifier	Sample Location	Request Number	Reference Document	Suite
Calcium	0218-96-0517	72	96	IN	Soil	1080	MG/KG	6120		SAMPLE	B		MW-16 20ft South of tank along sewer line	2755	2755	INORGANIC
Calcium	0218-96-0521	99.7	480	IN	Water	20800	UG/L			SAMPLE			MW-12, FILTERED water sample	2815	2815	INORGANIC
Calcium	0218-96-0523	106	468	IN	Water	20800	UG/L			SAMPLE			MW-13, FILTERED water sample	2815	2815	INORGANIC
Calcium	0218-96-0525	106	504	IN	Water	14200	UG/L			SAMPLE			MW-14, FILTERED water sample	2815	2815	INORGANIC
Calcium	0218-96-0527	106	456	IN	Water	19900	UG/L			SAMPLE			MW-15, FILTERED water sample	2815	2815	INORGANIC
Calcium	0218-96-0527	106	456	IN	Water	99	%			MS			MW-15, FILTERED water sample	2815	2815	INORGANIC
Calcium	0218-96-0527	106	456	IN	Water	19900	UG/L			DUP			MW-15, FILTERED water sample	2815	2815	INORGANIC
Calcium	0218-96-0529	114	366	IN	Water	15000	UG/L			SAMPLE			MW-16, FILTERED water sample	2815	2815	INORGANIC
Calcium	0218-97-0001	72.2	480	IN	Water	18	MG/L			SAMPLE			MW-12 FILTERED ground water	2960	2960	INORGANIC
Calcium	0218-97-0003	78.8	468	IN	Water	18508.7	UG/L			DUP			MW-13 FILTERED ground water	2960	2960	INORGANIC
Calcium	0218-97-0003	78.8	468	IN	Water	18	MG/L			SAMPLE			MW-13 FILTERED ground water	2960	2960	INORGANIC
Calcium	0218-97-0005	67.8	504	IN	Water	11	MG/L			SAMPLE			MW-14 FILTERED ground water	2960	2960	INORGANIC
Calcium	0218-97-0007	74.9	456	IN	Water	20	MG/L			SAMPLE			MW-15 FILTERED ground water	2960	2960	INORGANIC
Calcium	0218-97-0009	76.1	366	IN	Water	0.2	MG/L			SAMPLE	U		MW-16 FILTERED ground water	2960	2960	INORGANIC
Chlorate	0218-96-0521	99.7	480	IN	Water	0.5	MG/L			SAMPLE	U		MW-12, FILTERED water sample	2815	2815	INORGANIC
Chlorate	0218-96-0523	106	468	IN	Water	0.5	MG/L			SAMPLE	U		MW-13, FILTERED water sample	2815	2815	INORGANIC
Chlorate	0218-96-0525	106	504	IN	Water	0.5	MG/L			SAMPLE	U		MW-14, FILTERED water sample	2815	2815	INORGANIC
Chlorate	0218-96-0529	114	366	IN	Water	0.5	MG/L			SAMPLE	U		MW-16, FILTERED water sample	2815	2815	INORGANIC
Chlorate	0218-96-0529	114	366	IN	Water	10.48	MG/L			MSD			MW-16, FILTERED water sample	2815	2815	INORGANIC
Chlorate	0218-96-0529	114	366	IN	Water	10.68	MG/L			MS			MW-16, FILTERED water sample	2815	2815	INORGANIC
Chloride	0218-96-0522	99.7	480	IN	Water	22.1	MG/L			MS			MW-12, NON-FILTERED water sample	2815	2815	INORGANIC
Chloride	0218-96-0522	99.7	480	IN	Water	22.4	MG/L			MSD			MW-12, NON-FILTERED water sample	2815	2815	INORGANIC
Chloride	0218-96-0522	99.7	480	IN	Water	11.7	MG/L			SAMPLE			MW-12, NON-FILTERED water sample	2815	2815	INORGANIC
Chloride	0218-96-0524	106	468	IN	Water	11.2	MG/L			SAMPLE			MW-13, NON-FILTERED water sample	2815	2815	INORGANIC
Chloride	0218-96-0526	106	504	IN	Water	13.8	MG/L			SAMPLE			MW-14, NON-FILTERED water sample	2815	2815	INORGANIC
Chloride	0218-96-0528	106	456	IN	Water	11.8	MG/L			SAMPLE			MW-15, NON-FILTERED water sample	2815	2815	INORGANIC
Chloride	0218-96-0530	114	366	IN	Water	11.9	MG/L			SAMPLE			MW-16, NON-FILTERED water sample	2815	2815	INORGANIC
Chloride	0218-97-0001	72.2	480	IN	Water	19	MG/L			SAMPLE			MW-12 FILTERED ground water	2960	2960	INORGANIC
Chloride	0218-97-0002	72.2	480	IN	Water	20	MG/L			SAMPLE			MW-12 UNFILTERED ground water	2960	2960	INORGANIC
Chloride	0218-97-0003	78.8	468	IN	Water	52	MG/L			SAMPLE			MW-13 FILTERED ground water	2960	2960	INORGANIC
Chloride	0218-97-0004	78.8	468	IN	Water	16	MG/L			SAMPLE			MW-13 UNFILTERED ground water	2960	2960	INORGANIC
Chloride	0218-97-0005	67.8	504	IN	Water	15	MG/L			SAMPLE			MW-14 FILTERED ground water	2960	2960	INORGANIC
Chloride	0218-97-0006	67.8	504	IN	Water	15	MG/L			SAMPLE			MW-14 UNFILTERED ground water	2960	2960	INORGANIC
Chloride	0218-97-0007	74.9	456	IN	Water	23	MG/L			SAMPLE			MW-15 FILTERED ground water	2960	2960	INORGANIC
Chloride	0218-97-0008	74.9	456	IN	Water	20	MG/L			SAMPLE			MW-15 UNFILTERED ground water	2960	2960	INORGANIC
Chloride	0218-97-0009	76.1	366	IN	Water	15	MG/L			SAMPLE			MW-16 FILTERED ground water	2960	2960	INORGANIC
Chloride	0218-97-0010	76.1	366	IN	Water	15	MG/L			SAMPLE			MW-16 UNFILTERED ground water	2960	2960	INORGANIC
Chromium, Total	0218-96-0500	24	48	IN	Soil	2.4	MG/KG	19.3	210	SAMPLE			MW-12 77 ft East of drainfield	2756	2756	INORGANIC
Chromium, Total	0218-96-0501	72	96	IN	Soil	3.2	MG/KG	19.3	210	SAMPLE			MW-12 77 ft East of drainfield	2756	2756	INORGANIC
Chromium, Total	0218-96-0504	24	48	IN	Soil	5	MG/KG	19.3	210	SAMPLE	E		MW-13 27 ft East of stake 18-1196 and 4 ft South	2772	2772	INORGANIC
Chromium, Total	0218-96-0504	24	48	IN	Soil	4.6739	MG/KG	19.3	210	DUP			MW-13 27 ft East of stake 18-1196 and 4 ft South	2772	2772	INORGANIC
Chromium, Total	0218-96-0504	24	48	IN	Soil	56.529	MG/KG	19.3	210	MS			MW-13 27 ft East of stake 18-1196 and 4 ft South	2772	2772	INORGANIC
Chromium, Total	0218-96-0505	96	117.6	IN	Soil	4.7	MG/KG	19.3	210	SAMPLE	E		MW-13 27 ft East of stake 18-1196 and 4 ft South	2772	2772	INORGANIC
Chromium, Total	0218-96-0508	24	48	IN	Soil	3	MG/KG	19.3	210	SAMPLE			MW-14 40ft NE of drainfield	2765	2765	INORGANIC
Chromium, Total	0218-96-0508	24	48	IN	Soil	3.2413	MG/KG	19.3	210	DUP			MW-14 40ft NE of drainfield	2765	2765	INORGANIC
Chromium, Total	0218-96-0509	72	96	IN	Soil	8.3	MG/KG	19.3	210	SAMPLE			MW-14 40ft NE of drainfield	2765	2765	INORGANIC
Chromium, Total	0218-96-0512	24	48	IN	Soil	4.7	MG/KG	19.3	210	SAMPLE			MW-15 50ft West of drainfield	2769	2769	INORGANIC
Chromium, Total	0218-96-0512	24	48	IN	Soil	86.8	%			MS			MW-15 50ft West of drainfield	2769	2769	INORGANIC
Chromium, Total	0218-96-0513	96	108	IN	Soil	4.9	MG/KG	19.3	210	SAMPLE			MW-15 50ft West of drainfield	2769	2769	INORGANIC
Chromium, Total	0218-96-0513	96	108	IN	Soil	3.6698	MG/KG	19.3	210	DUP	*		MW-15 50ft West of drainfield	2769	2769	INORGANIC
Chromium, Total	0218-96-0516	24	48	IN	Soil	2.9112	MG/KG	19.3	210	DUP			MW-16 20ft South of tank along sewer line	2755	2755	INORGANIC
Chromium, Total	0218-96-0516	24	48	IN	Soil	2.8	MG/KG	19.3	210	SAMPLE			MW-16 20ft South of tank along sewer line	2755	2755	INORGANIC
Chromium, Total	0218-96-0516	24	48	IN	Soil	108.9	MG/KG	19.3	210	MS			MW-16 20ft South of tank along sewer line	2755	2755	INORGANIC
Chromium, Total	0218-96-0517	72	96	IN	Soil	4.3	MG/KG	19.3	210	SAMPLE			MW-16 20ft South of tank along sewer line	2755	2755	INORGANIC
Chromium, Total	0218-96-0521	99.7	480	IN	Water	10	UG/L			SAMPLE	U		MW-12, FILTERED water sample	2815	2815	INORGANIC
Chromium, Total	0218-96-0523	106	468	IN	Water	10	UG/L			SAMPLE	U		MW-13, FILTERED water sample	2815	2815	INORGANIC
Chromium, Total	0218-96-0525	106	504	IN	Water	10	UG/L			SAMPLE	U		MW-14, FILTERED water sample	2815	2815	INORGANIC
Chromium, Total	0218-96-0527	106	456	IN	Water	10	UG/L			SAMPLE	U		MW-15, FILTERED water sample	2815	2815	INORGANIC
Chromium, Total	0218-96-0527	106	456	IN	Water	10	UG/L			DUP	U		MW-15, FILTERED water sample	2815	2815	INORGANIC

Analyte Code Description	Sample ID Number	Begin Depth	End Depth	Depth Units	SAL Matrix	Sample Results	Reporting Units	UTL Level	SAL Level	Sample Type Code	Lab Qualifier	LANL Qualifier	Sample Location	Request Number	Reference Document	Suite
Chromium, Total	0218-96-0527	106	456	IN	Water	99.5	%			MS			MW-15, FILTERED water sample	2815	2815	INORGANIC
Chromium, Total	0218-96-0529	114	366	IN	Water	10	UG/L			SAMPLE	U		MW-16, FILTERED water sample	2815	2815	INORGANIC
Chromium, Total	0218-97-0001	72.2	480	IN	Water	0.01	MG/L			SAMPLE	U		MW-12 FILTERED ground water	2960	2960	INORGANIC
Chromium, Total	0218-97-0001	72.2	480	IN	Water	95.5	%			MS			MW-12 FILTERED ground water	2960	2960	INORGANIC
Chromium, Total	0218-97-0001	72.2	480	IN	Water	92.5	%			MSD			MW-12 FILTERED ground water	2960	2960	INORGANIC
Chromium, Total	0218-97-0003	78.8	468	IN	Water	0.01	MG/L			SAMPLE	U		MW-13 FILTERED ground water	2960	2960	INORGANIC
Chromium, Total	0218-97-0003	78.8	468	IN	Water	3.3	UG/L			DUP	U		MW-13 FILTERED ground water	2960	2960	INORGANIC
Chromium, Total	0218-97-0005	67.8	504	IN	Water	0.01	MG/L			SAMPLE	U		MW-14 FILTERED ground water	2960	2960	INORGANIC
Chromium, Total	0218-97-0007	74.9	456	IN	Water	0.01	MG/L			SAMPLE	U		MW-15 FILTERED ground water	2960	2960	INORGANIC
Chromium, Total	0218-97-0009	76.1	366	IN	Water	0.01	MG/L			SAMPLE	U		MW-16 FILTERED ground water	2960	2960	INORGANIC
Cobalt	0218-96-0500	24	48	IN	Soil	1.8	MG/KG	19.2	4600	SAMPLE			MW-12 77 ft East of drainfield	2756	2756	INORGANIC
Cobalt	0218-96-0501	72	96	IN	Soil	2.2	MG/KG	19.2	4600	SAMPLE			MW-12 77 ft East of drainfield	2756	2756	INORGANIC
Cobalt	0218-96-0504	24	48	IN	Soil	3.8599	MG/KG	19.2	4600	DUP	B		MW-13 27 ft East of stake 18-1196 and 4 ft South	2772	2772	INORGANIC
Cobalt	0218-96-0504	24	48	IN	Soil	4.5	MG/KG	19.2	4600	SAMPLE	B		MW-13 27 ft East of stake 18-1196 and 4 ft South	2772	2772	INORGANIC
Cobalt	0218-96-0504	24	48	IN	Soil	129.7633	MG/KG	19.2	4600	MS			MW-13 27 ft East of stake 18-1196 and 4 ft South	2772	2772	INORGANIC
Cobalt	0218-96-0505	96	117.6	IN	Soil	8.2	MG/KG	19.2	4600	SAMPLE	B		MW-13 27 ft East of stake 18-1196 and 4 ft South	2772	2772	INORGANIC
Cobalt	0218-96-0508	24	48	IN	Soil	2.6	MG/KG	19.2	4600	SAMPLE			MW-14 40ft NE of drainfield	2765	2765	INORGANIC
Cobalt	0218-96-0508	24	48	IN	Soil	2.6269	MG/KG	19.2	4600	DUP			MW-14 40ft NE of drainfield	2765	2765	INORGANIC
Cobalt	0218-96-0509	72	96	IN	Soil	2.1	MG/KG	19.2	4600	SAMPLE			MW-14 40ft NE of drainfield	2765	2765	INORGANIC
Cobalt	0218-96-0512	24	48	IN	Soil	2.3	MG/KG	19.2	4600	SAMPLE			MW-15 50ft West of drainfield	2769	2769	INORGANIC
Cobalt	0218-96-0512	24	48	IN	Soil	90.8	%			MS			MW-15 50ft West of drainfield	2769	2769	INORGANIC
Cobalt	0218-96-0513	96	108	IN	Soil	2.6	MG/KG	19.2	4600	SAMPLE			MW-15 50ft West of drainfield	2769	2769	INORGANIC
Cobalt	0218-96-0513	96	108	IN	Soil	2.5848	MG/KG	19.2	4600	DUP			MW-15 50ft West of drainfield	2769	2769	INORGANIC
Cobalt	0218-96-0516	24	48	IN	Soil	2.8747	MG/KG	19.2	4600	DUP	B		MW-16 20ft South of tank along sewer line	2755	2755	INORGANIC
Cobalt	0218-96-0516	24	48	IN	Soil	104.9	MG/KG	19.2	4600	MS			MW-16 20ft South of tank along sewer line	2755	2755	INORGANIC
Cobalt	0218-96-0516	24	48	IN	Soil	2.9	MG/KG	19.2	4600	SAMPLE	B		MW-16 20ft South of tank along sewer line	2755	2755	INORGANIC
Cobalt	0218-96-0517	72	96	IN	Soil	5.4	MG/KG	19.2	4600	SAMPLE	B		MW-16 20ft South of tank along sewer line	2755	2755	INORGANIC
Cobalt	0218-96-0521	99.7	480	IN	Water	10	UG/L			SAMPLE	U		MW-12, FILTERED water sample	2815	2815	INORGANIC
Cobalt	0218-96-0523	106	468	IN	Water	10	UG/L			SAMPLE	U		MW-13, FILTERED water sample	2815	2815	INORGANIC
Cobalt	0218-96-0525	106	504	IN	Water	10	UG/L			SAMPLE	U		MW-14, FILTERED water sample	2815	2815	INORGANIC
Cobalt	0218-96-0527	106	456	IN	Water	10	UG/L			SAMPLE	U		MW-15, FILTERED water sample	2815	2815	INORGANIC
Cobalt	0218-96-0527	106	456	IN	Water	98	%			MS			MW-15, FILTERED water sample	2815	2815	INORGANIC
Cobalt	0218-96-0527	106	456	IN	Water	10	UG/L			DUP	U		MW-15, FILTERED water sample	2815	2815	INORGANIC
Cobalt	0218-96-0529	114	366	IN	Water	10	UG/L			SAMPLE	U		MW-16, FILTERED water sample	2815	2815	INORGANIC
Cobalt	0218-97-0001	72.2	480	IN	Water	93	%			MSD			MW-12 FILTERED ground water	2960	2960	INORGANIC
Cobalt	0218-97-0001	72.2	480	IN	Water	97.1	%			MS			MW-12 FILTERED ground water	2960	2960	INORGANIC
Cobalt	0218-97-0001	72.2	480	IN	Water	0.02	MG/L			SAMPLE	U		MW-12 FILTERED ground water	2960	2960	INORGANIC
Cobalt	0218-97-0003	78.8	468	IN	Water	0.02	MG/L			SAMPLE	U		MW-13 FILTERED ground water	2960	2960	INORGANIC
Cobalt	0218-97-0003	78.8	468	IN	Water	4.6	UG/L			DUP	U		MW-13 FILTERED ground water	2960	2960	INORGANIC
Cobalt	0218-97-0005	67.8	504	IN	Water	0.02	MG/L			SAMPLE	U		MW-14 FILTERED ground water	2960	2960	INORGANIC
Cobalt	0218-97-0007	74.9	456	IN	Water	0.02	MG/L			SAMPLE	U		MW-15 FILTERED ground water	2960	2960	INORGANIC
Cobalt	0218-97-0009	76.1	366	IN	Water	20	MG/L			SAMPLE			MW-16 FILTERED ground water	2960	2960	INORGANIC
Conductivity	0218-97-0001	72.2	480	IN	Water	280	UMHOS			SAMPLE	U		MW-12 FILTERED ground water	2960	2960	INORGANIC
Conductivity	0218-97-0003	78.8	468	IN	Water	240	UMHOS			SAMPLE			MW-13 FILTERED ground water	2960	2960	INORGANIC
Conductivity	0218-97-0005	67.8	504	IN	Water	190	UMHOS			SAMPLE	U		MW-14 FILTERED ground water	2960	2960	INORGANIC
Conductivity	0218-97-0007	74.9	456	IN	Water	260	UMHOS			SAMPLE			MW-15 FILTERED ground water	2960	2960	INORGANIC
Conductivity	0218-97-0009	76.1	366	IN	Water	230	UMHOS			SAMPLE			MW-16 FILTERED ground water	2960	2960	INORGANIC
Copper	0218-96-0500	24	48	IN	Soil	2	MG/KG	15.5	2800	SAMPLE			MW-12 77 ft East of drainfield	2756	2756	INORGANIC
Copper	0218-96-0501	72	96	IN	Soil	2.2	MG/KG	15.5	2800	SAMPLE			MW-12 77 ft East of drainfield	2756	2756	INORGANIC
Copper	0218-96-0504	24	48	IN	Soil	5.4	MG/KG	15.5	2800	SAMPLE	B		MW-13 27 ft East of stake 18-1196 and 4 ft South	2772	2772	INORGANIC
Copper	0218-96-0504	24	48	IN	Soil	69.5217	MG/KG	15.5	2800	MS			MW-13 27 ft East of stake 18-1196 and 4 ft South	2772	2772	INORGANIC
Copper	0218-96-0504	24	48	IN	Soil	4.9082	MG/KG	15.5	2800	DUP	B		MW-13 27 ft East of stake 18-1196 and 4 ft South	2772	2772	INORGANIC
Copper	0218-96-0505	96	117.6	IN	Soil	4	MG/KG	15.5	2800	SAMPLE	B		MW-13 27 ft East of stake 18-1196 and 4 ft South	2772	2772	INORGANIC
Copper	0218-96-0508	24	48	IN	Soil	3.4	MG/KG	15.5	2800	SAMPLE			MW-14 40ft NE of drainfield	2765	2765	INORGANIC
Copper	0218-96-0508	24	48	IN	Soil	3.586	MG/KG	15.5	2800	DUP			MW-14 40ft NE of drainfield	2765	2765	INORGANIC
Copper	0218-96-0509	72	96	IN	Soil	2.8	MG/KG	15.5	2800	SAMPLE			MW-14 40ft NE of drainfield	2765	2765	INORGANIC
Copper	0218-96-0512	24	48	IN	Soil	3	MG/KG	15.5	2800	SAMPLE			MW-15 50ft West of drainfield	2769	2769	INORGANIC
Copper	0218-96-0512	24	48	IN	Soil	89.1	%			MS			MW-15 50ft West of drainfield	2769	2769	INORGANIC
Copper	0218-96-0513	96	108	IN	Soil	4.7	MG/KG	15.5	2800	SAMPLE			MW-15 50ft West of drainfield	2769	2769	INORGANIC

Analyte Code Description	Sample ID Number	Begin Depth	End Depth	Depth Units	SAL Matrix	Sample Results	Reporting Units	UTL Level	SAL Level	Sample Type Code	Lab Qualifier	LANL Qualifier	Sample Location	Request Number	Reference Document	Suite
Copper	0218-96-0513	96	108	IN	Soil	3.3852	MG/KG	15.5	2800	DUP	*		MW-15 50ft West of drainfield	2769	2769	INORGANIC
Copper	0218-96-0516	24	48	IN	Soil	3.2	MG/KG	15.5	2800	SAMPLE	B		MW-16 20ft South of tank along sewer line	2755	2755	INORGANIC
Copper	0218-96-0516	24	48	IN	Soil	3.0911	MG/KG	15.5	2800	DUP	B		MW-16 20ft South of tank along sewer line	2755	2755	INORGANIC
Copper	0218-96-0516	24	48	IN	Soil	107.3	MG/KG	15.5	2800	MS			MW-16 20ft South of tank along sewer line	2755	2755	INORGANIC
Copper	0218-96-0517	72	96	IN	Soil	5.9	MG/KG	15.5	2800	SAMPLE			MW-16 20ft South of tank along sewer line	2755	2755	INORGANIC
Copper	0218-96-0521	99.7	480	IN	Water	5	UG/L			SAMPLE	U		MW-12, FILTERED water sample	2815	2815	INORGANIC
Copper	0218-96-0523	106	468	IN	Water	5	UG/L			SAMPLE	U		MW-13, FILTERED water sample	2815	2815	INORGANIC
Copper	0218-96-0525	106	504	IN	Water	5	UG/L			SAMPLE	U		MW-14, FILTERED water sample	2815	2815	INORGANIC
Copper	0218-96-0527	106	456	IN	Water	5	UG/L			DUP	U		MW-15, FILTERED water sample	2815	2815	INORGANIC
Copper	0218-96-0527	106	456	IN	Water	98.4	%			MS			MW-15, FILTERED water sample	2815	2815	INORGANIC
Copper	0218-96-0527	106	456	IN	Water	5	UG/L			SAMPLE	U		MW-15, FILTERED water sample	2815	2815	INORGANIC
Copper	0218-96-0529	114	366	IN	Water	5	UG/L			SAMPLE	U		MW-16, FILTERED water sample	2815	2815	INORGANIC
Copper	0218-97-0001	72.2	480	IN	Water	100.8	%			MS			MW-12 FILTERED ground water	2960	2960	INORGANIC
Copper	0218-97-0001	72.2	480	IN	Water	95.6	%			MSD			MW-12 FILTERED ground water	2960	2960	INORGANIC
Copper	0218-97-0001	72.2	480	IN	Water	0.02	MG/L			SAMPLE	U		MW-12 FILTERED ground water	2960	2960	INORGANIC
Copper	0218-97-0003	78.8	468	IN	Water	3.6	UG/L			DUP	U		MW-13 FILTERED ground water	2960	2960	INORGANIC
Copper	0218-97-0003	78.8	468	IN	Water	0.02	MG/L			SAMPLE	U		MW-13 FILTERED ground water	2960	2960	INORGANIC
Copper	0218-97-0005	67.8	504	IN	Water	0.02	MG/L			SAMPLE	U		MW-14 FILTERED ground water	2960	2960	INORGANIC
Copper	0218-97-0007	74.9	456	IN	Water	0.02	MG/L			SAMPLE	U		MW-15 FILTERED ground water	2960	2960	INORGANIC
Copper	0218-97-0009	76.1	366	IN	Water	0.02	MG/L			SAMPLE	U		MW-16 FILTERED ground water	2960	2960	INORGANIC
Fluoride	0218-96-0523	106	468	IN	Water	0.5	MG/L			SAMPLE	U		MW-13, FILTERED water sample	2815	2815	INORGANIC
Fluoride	0218-96-0525	106	504	IN	Water	0.5	MG/L			SAMPLE	U		MW-14, FILTERED water sample	2815	2815	INORGANIC
Fluoride	0218-96-0527	106	456	IN	Water	0.5	MG/L			SAMPLE	U		MW-15, FILTERED water sample	2815	2815	INORGANIC
Fluoride	0218-96-0529	114	366	IN	Water	0.5	MG/L			SAMPLE	U		MW-16, FILTERED water sample	2815	2815	INORGANIC
Fluoride	0218-96-0529	114	366	IN	Water	10.1	MG/L			MS			MW-16, FILTERED water sample	2815	2815	INORGANIC
Fluoride	0218-96-0529	114	366	IN	Water	10.1	MG/L			MSD			MW-16, FILTERED water sample	2815	2815	INORGANIC
Fluoride	0218-97-0001	72.2	480	IN	Water	0.2	MG/L			SAMPLE			MW-12 FILTERED ground water	2960	2960	INORGANIC
Fluoride	0218-97-0003	78.8	468	IN	Water	0.2	MG/L			SAMPLE			MW-13 FILTERED ground water	2960	2960	INORGANIC
Fluoride	0218-97-0005	67.8	504	IN	Water	0.1	MG/L			SAMPLE			MW-14 FILTERED ground water	2960	2960	INORGANIC
Fluoride	0218-97-0007	74.9	456	IN	Water	0.1	MG/L			SAMPLE			MW-15 FILTERED ground water	2960	2960	INORGANIC
Fluoride	0218-97-0009	76.1	366	IN	Water	0.2	MG/L			SAMPLE			MW-16 FILTERED ground water	2960	2960	INORGANIC
Iron	0218-96-0500	24	48	IN	Soil	5400	MG/KG	21300		SAMPLE			MW-12 77 ft East of drainfield	2756	2756	INORGANIC
Iron	0218-96-0501	72	96	IN	Soil	5900	MG/KG	21300		SAMPLE			MW-12 77 ft East of drainfield	2756	2756	INORGANIC
Iron	0218-96-0504	24	48	IN	Soil	8280	MG/KG	21300		SAMPLE			MW-13 27 ft East of stake 18-1196 and 4 ft South	2772	2772	INORGANIC
Iron	0218-96-0504	24	48	IN	Soil	7433.3068	MG/KG	21300		DUP			MW-13 27 ft East of stake 18-1196 and 4 ft South	2772	2772	INORGANIC
Iron	0218-96-0505	96	117.6	IN	Soil	11400	MG/KG	21300		SAMPLE			MW-13 27 ft East of stake 18-1196 and 4 ft South	2772	2772	INORGANIC
Iron	0218-96-0508	24	48	IN	Soil	5909.5745	MG/KG	21300		DUP			MW-14 40ft NE of drainfield	2765	2765	INORGANIC
Iron	0218-96-0508	24	48	IN	Soil	5400	MG/KG	21300		SAMPLE			MW-14 40ft NE of drainfield	2765	2765	INORGANIC
Iron	0218-96-0509	72	96	IN	Soil	5700	MG/KG	21300		SAMPLE			MW-14 40ft NE of drainfield	2765	2765	INORGANIC
Iron	0218-96-0512	24	48	IN	Soil	9300	MG/KG	21300		SAMPLE			MW-15 50ft West of drainfield	2769	2769	INORGANIC
Iron	0218-96-0513	96	108	IN	Soil	5878.89	MG/KG	21300		DUP			MW-15 50ft West of drainfield	2769	2769	INORGANIC
Iron	0218-96-0513	96	108	IN	Soil	6600	MG/KG	21300		SAMPLE			MW-15 50ft West of drainfield	2769	2769	INORGANIC
Iron	0218-96-0516	24	48	IN	Soil	6654.5626	MG/KG	21300		DUP			MW-16 20ft South of tank along sewer line	2755	2755	INORGANIC
Iron	0218-96-0516	24	48	IN	Soil	7470	MG/KG	21300		SAMPLE			MW-16 20ft South of tank along sewer line	2755	2755	INORGANIC
Iron	0218-96-0517	72	96	IN	Soil	10400	MG/KG	21300		SAMPLE			MW-16 20ft South of tank along sewer line	2755	2755	INORGANIC
Iron	0218-96-0521	99.7	480	IN	Water	278	UG/L			SAMPLE			MW-12, FILTERED water sample	2815	2815	INORGANIC
Iron	0218-96-0523	106	468	IN	Water	460	UG/L			SAMPLE			MW-13, FILTERED water sample	2815	2815	INORGANIC
Iron	0218-96-0525	106	504	IN	Water	1940	UG/L			SAMPLE			MW-14, FILTERED water sample	2815	2815	INORGANIC
Iron	0218-96-0527	106	456	IN	Water	1790	UG/L			DUP			MW-15, FILTERED water sample	2815	2815	INORGANIC
Iron	0218-96-0527	106	456	IN	Water	94	%			MS			MW-15, FILTERED water sample	2815	2815	INORGANIC
Iron	0218-96-0527	106	456	IN	Water	1880	UG/L			SAMPLE			MW-15, FILTERED water sample	2815	2815	INORGANIC
Iron	0218-96-0529	114	366	IN	Water	179	UG/L			SAMPLE			MW-16, FILTERED water sample	2815	2815	INORGANIC
Iron	0218-97-0001	72.2	480	IN	Water	0.15	MG/L			SAMPLE			MW-12 FILTERED ground water	2960	2960	INORGANIC
Iron	0218-97-0001	72.2	480	IN	Water	91.5	%			MS			MW-12 FILTERED ground water	2960	2960	INORGANIC
Iron	0218-97-0001	72.2	480	IN	Water	89.2	%			MSD			MW-12 FILTERED ground water	2960	2960	INORGANIC
Iron	0218-97-0003	78.8	468	IN	Water	0.13	MG/L			SAMPLE			MW-13 FILTERED ground water	2960	2960	INORGANIC
Iron	0218-97-0003	78.8	468	IN	Water	133.64	UG/L			DUP			MW-13 FILTERED ground water	2960	2960	INORGANIC
Iron	0218-97-0005	67.8	504	IN	Water	0.37	MG/L			SAMPLE			MW-14 FILTERED ground water	2960	2960	INORGANIC
Iron	0218-97-0007	74.9	456	IN	Water	0.27	MG/L			SAMPLE			MW-15 FILTERED ground water	2960	2960	INORGANIC

Analyte Code Description	Sample ID Number	Begin Depth	End Depth	Depth Units	SAL Matrix	Sample Results	Reporting Units	UTL Level	SAL Level	Sample Type Code	Lab Qualifier	LANL Qualifier	Sample Location	Request Number	Reference Document	Suite
Iron	0218-97-0009	76.1	366	IN	Water	0.08	MG/L			SAMPLE			MW-16 FILTERED ground water	2960	2960	INORGANIC
Lead	0218-96-0500	24	48	IN	Soil	5.1	MG/KG	23.3	400	SAMPLE			MW-12 77 ft East of drainfield	2756	2756	INORGANIC
Lead	0218-96-0500	24	48	IN	Soil	5.1	MG/KG	23.3	400	SAMPLE			MW-12 77 ft East of drainfield	2756	2756	INORGANIC
Lead	0218-96-0501	72	96	IN	Soil	6.9	MG/KG	23.3	400	SAMPLE			MW-12 77 ft East of drainfield	2756	2756	INORGANIC
Lead	0218-96-0501	72	96	IN	Soil	6.9	MG/KG	23.3	400	SAMPLE			MW-12 77 ft East of drainfield	2756	2756	INORGANIC
Lead	0218-96-0504	24	48	IN	Soil	132.2198	MG/KG	23.3	400	MS			MW-13 27 ft East of stake 18-1196 and 4 ft South	2772	2772	INORGANIC
Lead	0218-96-0504	24	48	IN	Soil	8.8	MG/KG	23.3	400	SAMPLE			MW-13 27 ft East of stake 18-1196 and 4 ft South	2772	2772	INORGANIC
Lead	0218-96-0504	24	48	IN	Soil	8.2705	MG/KG	23.3	400	DUP			MW-13 27 ft East of stake 18-1196 and 4 ft South	2772	2772	INORGANIC
Lead	0218-96-0505	96	117.6	IN	Soil	10.8	MG/KG	23.3	400	SAMPLE			MW-13 27 ft East of stake 18-1196 and 4 ft South	2772	2772	INORGANIC
Lead	0218-96-0508	24	48	IN	Soil	8.5	MG/KG	23.3	400	SAMPLE			MW-14 40ft NE of drainfield	2765	2765	INORGANIC
Lead	0218-96-0509	72	96	IN	Soil	5.7	MG/KG	23.3	400	SAMPLE			MW-14 40ft NE of drainfield	2765	2765	INORGANIC
Lead	0218-96-0512	24	48	IN	Soil	91.7	%	23.3	400	MS			MW-15 50ft West of drainfield	2769	2769	INORGANIC
Lead	0218-96-0512	24	48	IN	Soil	5.5	MG/KG	23.3	400	SAMPLE		P	MW-15 50ft West of drainfield	2769	2769	INORGANIC
Lead	0218-96-0513	96	108	IN	Soil	5.8251	MG/KG	23.3	400	DUP	*		MW-15 50ft West of drainfield	2769	2769	INORGANIC
Lead	0218-96-0513	96	108	IN	Soil	4.6	MG/KG	23.3	400	SAMPLE		P	MW-15 50ft West of drainfield	2769	2769	INORGANIC
Lead	0218-96-0516	24	48	IN	Soil	103.2	MG/KG	23.3	400	MS			MW-16 20ft South of tank along sewer line	2755	2755	INORGANIC
Lead	0218-96-0516	24	48	IN	Soil	8.615	MG/KG	23.3	400	DUP			MW-16 20ft South of tank along sewer line	2755	2755	INORGANIC
Lead	0218-96-0516	24	48	IN	Soil	9.3	MG/KG	23.3	400	SAMPLE			MW-16 20ft South of tank along sewer line	2755	2755	INORGANIC
Lead	0218-96-0517	72	96	IN	Soil	6.5	MG/KG	23.3	400	SAMPLE			MW-16 20ft South of tank along sewer line	2755	2755	INORGANIC
Lead	0218-96-0521	99.7	480	IN	Water	1.5	UG/L			SAMPLE	U		MW-12, FILTERED water sample	2815	2815	INORGANIC
Lead	0218-96-0523	106	468	IN	Water	1.5	UG/L			SAMPLE	U		MW-13, FILTERED water sample	2815	2815	INORGANIC
Lead	0218-96-0525	106	504	IN	Water	1.5	UG/L			DUP	U		MW-14, FILTERED water sample	2815	2815	INORGANIC
Lead	0218-96-0525	106	504	IN	Water	87.5	%			MS			MW-14, FILTERED water sample	2815	2815	INORGANIC
Lead	0218-96-0525	106	504	IN	Water	1.5	UG/L			SAMPLE	U		MW-14, FILTERED water sample	2815	2815	INORGANIC
Lead	0218-96-0527	106	456	IN	Water	1.5	UG/L			SAMPLE	U		MW-15, FILTERED water sample	2815	2815	INORGANIC
Lead	0218-96-0529	114	366	IN	Water	1.5	UG/L			SAMPLE	U		MW-16, FILTERED water sample	2815	2815	INORGANIC
Lead	0218-97-0001	72.2	480	IN	Water	91.2	%			MS			MW-12 FILTERED ground water	2960	2960	INORGANIC
Lead	0218-97-0001	72.2	480	IN	Water	0.001	MG/L			SAMPLE	U		MW-12 FILTERED ground water	2960	2960	INORGANIC
Lead	0218-97-0001	72.2	480	IN	Water	102.2	%			MSD			MW-12 FILTERED ground water	2960	2960	INORGANIC
Lead	0218-97-0003	78.8	468	IN	Water	0.001	MG/L			SAMPLE	U		MW-13 FILTERED ground water	2960	2960	INORGANIC
Lead	0218-97-0003	78.8	468	IN	Water	0.9	UG/L			DUP	U		MW-13 FILTERED ground water	2960	2960	INORGANIC
Lead	0218-97-0005	67.8	504	IN	Water	0.001	MG/L			SAMPLE	U		MW-14 FILTERED ground water	2960	2960	INORGANIC
Lead	0218-97-0007	74.9	456	IN	Water	0.001	MG/L			SAMPLE	U		MW-15 FILTERED ground water	2960	2960	INORGANIC
Lead	0218-97-0009	76.1	366	IN	Water	0.001	MG/L			SAMPLE	U		MW-16 FILTERED ground water	2960	2960	INORGANIC
Magnesium	0218-96-0500	24	48	IN	Soil	440	MG/KG	4610		SAMPLE			MW-12 77 ft East of drainfield	2756	2756	INORGANIC
Magnesium	0218-96-0501	72	96	IN	Soil	230	MG/KG	4610		SAMPLE			MW-12 77 ft East of drainfield	2756	2756	INORGANIC
Magnesium	0218-96-0504	24	48	IN	Soil	1390	MG/KG	4610		SAMPLE			MW-13 27 ft East of stake 18-1196 and 4 ft South	2772	2772	INORGANIC
Magnesium	0218-96-0504	24	48	IN	Soil	1416.5845	MG/KG	4610		DUP			MW-13 27 ft East of stake 18-1196 and 4 ft South	2772	2772	INORGANIC
Magnesium	0218-96-0505	96	117.6	IN	Soil	754	MG/KG	4610		SAMPLE	B		MW-13 27 ft East of stake 18-1196 and 4 ft South	2772	2772	INORGANIC
Magnesium	0218-96-0508	24	48	IN	Soil	756.3695	MG/KG	4610		DUP			MW-14 40ft NE of drainfield	2765	2765	INORGANIC
Magnesium	0218-96-0508	24	48	IN	Soil	670	MG/KG	4610		SAMPLE			MW-14 40ft NE of drainfield	2765	2765	INORGANIC
Magnesium	0218-96-0509	72	96	IN	Soil	350	MG/KG	4610		SAMPLE			MW-14 40ft NE of drainfield	2765	2765	INORGANIC
Magnesium	0218-96-0512	24	48	IN	Soil	1300	MG/KG	4610		SAMPLE			MW-15 50ft West of drainfield	2769	2769	INORGANIC
Magnesium	0218-96-0513	96	108	IN	Soil	299.889	MG/KG	4610		DUP			MW-15 50ft West of drainfield	2769	2769	INORGANIC
Magnesium	0218-96-0513	96	108	IN	Soil	330	MG/KG	4610		SAMPLE			MW-15 50ft West of drainfield	2769	2769	INORGANIC
Magnesium	0218-96-0516	24	48	IN	Soil	579	MG/KG	4610		SAMPLE	B		MW-16 20ft South of tank along sewer line	2755	2755	INORGANIC
Magnesium	0218-96-0516	24	48	IN	Soil	636.3941	MG/KG	4610		DUP	B		MW-16 20ft South of tank along sewer line	2755	2755	INORGANIC
Magnesium	0218-96-0517	72	96	IN	Soil	621	MG/KG	4610		SAMPLE	B		MW-16 20ft South of tank along sewer line	2755	2755	INORGANIC
Magnesium	0218-96-0521	99.7	480	IN	Water	6080	UG/L			SAMPLE			MW-12, FILTERED water sample	2815	2815	INORGANIC
Magnesium	0218-96-0523	106	468	IN	Water	6040	UG/L			SAMPLE			MW-13, FILTERED water sample	2815	2815	INORGANIC
Magnesium	0218-96-0525	106	504	IN	Water	4990	UG/L			SAMPLE	B		MW-14, FILTERED water sample	2815	2815	INORGANIC
Magnesium	0218-96-0527	106	456	IN	Water	5920	UG/L			SAMPLE			MW-15, FILTERED water sample	2815	2815	INORGANIC
Magnesium	0218-96-0527	106	456	IN	Water	5940	UG/L			DUP			MW-15, FILTERED water sample	2815	2815	INORGANIC
Magnesium	0218-96-0527	106	456	IN	Water	101	%			MS			MW-15, FILTERED water sample	2815	2815	INORGANIC
Magnesium	0218-96-0529	114	366	IN	Water	4180	UG/L			SAMPLE	B		MW-16, FILTERED water sample	2815	2815	INORGANIC
Magnesium	0218-97-0001	72.2	480	IN	Water	5.4	MG/L			SAMPLE			MW-12 FILTERED ground water	2960	2960	INORGANIC
Magnesium	0218-97-0003	78.8	468	IN	Water	5506.9	UG/L			DUP			MW-13 FILTERED ground water	2960	2960	INORGANIC
Magnesium	0218-97-0003	78.8	468	IN	Water	5.4	MG/L			SAMPLE			MW-13 FILTERED ground water	2960	2960	INORGANIC
Magnesium	0218-97-0005	67.8	504	IN	Water	4.2	MG/L			SAMPLE			MW-14 FILTERED ground water	2960	2960	INORGANIC

Analyte Code Description	Sample ID Number	Begin Depth	End Depth	Depth Units	SAL Matrix	Sample Results	Reporting Units	UTL Level	SAL Level	Sample Type Code	Lab Qualifier	LANL Qualifier	Sample Location	Request Number	Reference Document	Suite
Magnesium	0218-97-0007	74.9	456	IN	Water	6	MG/L			SAMPLE			MW-15 FILTERED ground water	2960	2960	INORGANIC
Magnesium	0218-97-0009	76.1	366	IN	Water	5.5	MG/L			SAMPLE			MW-16 FILTERED ground water	2960	2960	INORGANIC
Manganese	0218-96-0500	24	48	IN	Soil	220	MG/KG	714	3200	SAMPLE			MW-12 77 ft East of drainfield	2756	2756	INORGANIC
Manganese	0218-96-0501	72	96	IN	Soil	280	MG/KG	714	3200	SAMPLE			MW-12 77 ft East of drainfield	2756	2756	INORGANIC
Manganese	0218-96-0504	24	48	IN	Soil	289	MG/KG	714	3200	SAMPLE	N	J -	MW-13 27 ft East of stake 18-1196 and 4 ft South	2772	2772	INORGANIC
Manganese	0218-96-0504	24	48	IN	Soil	372.6884	MG/KG	714	3200	MS	N		MW-13 27 ft East of stake 18-1196 and 4 ft South	2772	2772	INORGANIC
Manganese	0218-96-0504	24	48	IN	Soil	247.1425	MG/KG	714	3200	DUP			MW-13 27 ft East of stake 18-1196 and 4 ft South	2772	2772	INORGANIC
Manganese	0218-96-0505	96	117.6	IN	Soil	788	MG/KG	714	3200	SAMPLE	N	J -	MW-13 27 ft East of stake 18-1196 and 4 ft South	2772	2772	INORGANIC
Manganese	0218-96-0508	24	48	IN	Soil	230	MG/KG	714	3200	SAMPLE			MW-14 40ft NE of drainfield	2765	2765	INORGANIC
Manganese	0218-96-0508	24	48	IN	Soil	269.951	MG/KG	714	3200	DUP			MW-14 40ft NE of drainfield	2765	2765	INORGANIC
Manganese	0218-96-0509	72	96	IN	Soil	280	MG/KG	714	3200	SAMPLE			MW-14 40ft NE of drainfield	2765	2765	INORGANIC
Manganese	0218-96-0512	24	48	IN	Soil	320	MG/KG	714	3200	SAMPLE		J -	MW-15 50ft West of drainfield	2769	2769	INORGANIC
Manganese	0218-96-0512	24	48	IN	Soil	45.5	%			MS	N		MW-15 50ft West of drainfield	2769	2769	INORGANIC
Manganese	0218-96-0513	96	108	IN	Soil	230	MG/KG	714	3200	SAMPLE		J -	MW-15 50ft West of drainfield	2769	2769	INORGANIC
Manganese	0218-96-0513	96	108	IN	Soil	253.69	MG/KG	714	3200	DUP			MW-15 50ft West of drainfield	2769	2769	INORGANIC
Manganese	0218-96-0516	24	48	IN	Soil	253.6993	MG/KG	714	3200	DUP			MW-16 20ft South of tank along sewer line	2755	2755	INORGANIC
Manganese	0218-96-0516	24	48	IN	Soil	294	MG/KG	714	3200	SAMPLE	N	J -	MW-16 20ft South of tank along sewer line	2755	2755	INORGANIC
Manganese	0218-96-0516	24	48	IN	Soil	46.3	MG/KG	714	3200	MS	N		MW-16 20ft South of tank along sewer line	2755	2755	INORGANIC
Manganese	0218-96-0517	72	96	IN	Soil	430	MG/KG	714	3200	SAMPLE	N	J -	MW-16 20ft South of tank along sewer line	2755	2755	INORGANIC
Manganese	0218-96-0521	99.7	480	IN	Water	6	UG/L			SAMPLE	B		MW-12, FILTERED water sample	2815	2815	INORGANIC
Manganese	0218-96-0523	106	468	IN	Water	16.5	UG/L			SAMPLE			MW-13, FILTERED water sample	2815	2815	INORGANIC
Manganese	0218-96-0525	106	504	IN	Water	621	UG/L			SAMPLE			MW-14, FILTERED water sample	2815	2815	INORGANIC
Manganese	0218-96-0527	106	456	IN	Water	68.8	UG/L			DUP			MW-15, FILTERED water sample	2815	2815	INORGANIC
Manganese	0218-96-0527	106	456	IN	Water	97.5	%			MS			MW-15, FILTERED water sample	2815	2815	INORGANIC
Manganese	0218-96-0527	106	456	IN	Water	69.7	UG/L			SAMPLE			MW-15, FILTERED water sample	2815	2815	INORGANIC
Manganese	0218-96-0529	114	366	IN	Water	74.2	UG/L			SAMPLE			MW-16, FILTERED water sample	2815	2815	INORGANIC
Manganese	0218-97-0001	72.2	480	IN	Water	0.01	MG/L			SAMPLE	U		MW-12 FILTERED ground water	2960	2960	INORGANIC
Manganese	0218-97-0001	72.2	480	IN	Water	97	%			MS			MW-12 FILTERED ground water	2960	2960	INORGANIC
Manganese	0218-97-0001	72.2	480	IN	Water	92.6	%			MSD			MW-12 FILTERED ground water	2960	2960	INORGANIC
Manganese	0218-97-0003	78.8	468	IN	Water	2.4	UG/L			DUP			MW-13 FILTERED ground water	2960	2960	INORGANIC
Manganese	0218-97-0003	78.8	468	IN	Water	0.01	MG/L			SAMPLE	U		MW-13 FILTERED ground water	2960	2960	INORGANIC
Manganese	0218-97-0005	67.8	504	IN	Water	0.36	MG/L			SAMPLE			MW-14 FILTERED ground water	2960	2960	INORGANIC
Manganese	0218-97-0007	74.9	456	IN	Water	0.01	MG/L			SAMPLE	U		MW-15 FILTERED ground water	2960	2960	INORGANIC
Manganese	0218-97-0009	76.1	366	IN	Water	0.01	MG/L			SAMPLE	U		MW-16 FILTERED ground water	2960	2960	INORGANIC
Mercury	0218-96-0500	24	48	IN	Soil	0.11	MG/KG	0.1	23	SAMPLE	U		MW-12 77 ft East of drainfield	2756	2756	INORGANIC
Mercury	0218-96-0500	24	48	IN	Soil	0.11	MG/KG	0.1	23	SAMPLE	U		MW-12 77 ft East of drainfield	2756	2756	INORGANIC
Mercury	0218-96-0501	72	96	IN	Soil	0.11	MG/KG	0.1	23	SAMPLE	U		MW-12 77 ft East of drainfield	2756	2756	INORGANIC
Mercury	0218-96-0501	72	96	IN	Soil	0.11	MG/KG	0.1	23	SAMPLE	U		MW-12 77 ft East of drainfield	2756	2756	INORGANIC
Mercury	0218-96-0504	24	48	IN	Soil	0.02	MG/KG	0.1	23	SAMPLE	B		MW-13 27 ft East of stake 18-1196 and 4 ft South	2772	2772	INORGANIC
Mercury	0218-96-0504	24	48	IN	Soil	0.0266	MG/KG	0.1	23	DUP	B		MW-13 27 ft East of stake 18-1196 and 4 ft South	2772	2772	INORGANIC
Mercury	0218-96-0504	24	48	IN	Soil	0.6341	MG/KG	0.1	23	MS			MW-13 27 ft East of stake 18-1196 and 4 ft South	2772	2772	INORGANIC
Mercury	0218-96-0505	96	117.6	IN	Soil	0.02	MG/KG	0.1	23	SAMPLE	B		MW-13 27 ft East of stake 18-1196 and 4 ft South	2772	2772	INORGANIC
Mercury	0218-96-0508	24	48	IN	Soil	0.11	MG/KG	0.1	23	SAMPLE	U		MW-14 40ft NE of drainfield	2765	2765	INORGANIC
Mercury	0218-96-0509	72	96	IN	Soil	0.11	MG/KG	0.1	23	SAMPLE	U		MW-14 40ft NE of drainfield	2765	2765	INORGANIC
Mercury	0218-96-0509	72	96	IN	Soil	0.0206	MG/KG	0.1	23	DUP			MW-14 40ft NE of drainfield	2765	2765	INORGANIC
Mercury	0218-96-0512	24	48	IN	Soil	93.7	%			MS			MW-15 50ft West of drainfield	2769	2769	INORGANIC
Mercury	0218-96-0512	24	48	IN	Soil	0.11	MG/KG	0.1	23	SAMPLE	U		MW-15 50ft West of drainfield	2769	2769	INORGANIC
Mercury	0218-96-0513	96	108	IN	Soil	0.11	MG/KG	0.1	23	SAMPLE	U		MW-15 50ft West of drainfield	2769	2769	INORGANIC
Mercury	0218-96-0513	96	108	IN	Soil	0.0088	MG/KG	0.1	23	DUP	*		MW-15 50ft West of drainfield	2769	2769	INORGANIC
Mercury	0218-96-0516	24	48	IN	Soil	100.9	MG/KG	0.1	23	MS			MW-16 20ft South of tank along sewer line	2755	2755	INORGANIC
Mercury	0218-96-0516	24	48	IN	Soil	0.02	MG/KG	0.1	23	SAMPLE	U		MW-16 20ft South of tank along sewer line	2755	2755	INORGANIC
Mercury	0218-96-0516	24	48	IN	Soil	0.0251	MG/KG	0.1	23	DUP	B		MW-16 20ft South of tank along sewer line	2755	2755	INORGANIC
Mercury	0218-96-0517	72	96	IN	Water	0.02	MG/KG			SAMPLE	U		MW-16 20ft South of tank along sewer line	2755	2755	INORGANIC
Mercury	0218-96-0521	99.7	480	IN	Water	110	%			MS			MW-12, FILTERED water sample	2815	2815	INORGANIC
Mercury	0218-96-0521	99.7	480	IN	Water	0.1	UG/L			SAMPLE	U		MW-12, FILTERED water sample	2815	2815	INORGANIC
Mercury	0218-96-0523	106	468	IN	Water	0.1	UG/L			SAMPLE	U		MW-13, FILTERED water sample	2815	2815	INORGANIC
Mercury	0218-96-0523	106	468	IN	Water	0.1	UG/L			DUP	U		MW-13, FILTERED water sample	2815	2815	INORGANIC
Mercury	0218-96-0525	106	504	IN	Water	0.1	UG/L			SAMPLE	U		MW-14, FILTERED water sample	2815	2815	INORGANIC
Mercury	0218-96-0527	106	456	IN	Water	0.1	UG/L			SAMPLE	U		MW-15, FILTERED water sample	2815	2815	INORGANIC

Analyte Code Description	Sample ID Number	Begin Depth	End Depth	Depth Units	SAL Matrix	Sample Results	Reporting Units	UTL Level	SAL Level	Sample Type Code	Lab Qualifier	LANL Qualifier	Sample Location	Request Number	Reference Document	Suite
Mercury	0218-96-0529	114	366	IN	Water	0.1	UG/L			SAMPLE	U		MW-16, FILTERED water sample	2815	2815	INORGANIC
Mercury	0218-97-0001	72.2	480	IN	Water	0.0002	MG/L			SAMPLE	U		MW-12 FILTERED ground water	2960	2960	INORGANIC
Mercury	0218-97-0003	78.8	468	IN	Water	0.0002	MG/L			SAMPLE	U		MW-13 FILTERED ground water	2960	2960	INORGANIC
Mercury	0218-97-0005	67.8	504	IN	Water	0.0002	MG/L			SAMPLE	U		MW-14 FILTERED ground water	2960	2960	INORGANIC
Mercury	0218-97-0007	74.9	456	IN	Water	0.0002	MG/L			SAMPLE	U		MW-15 FILTERED ground water	2960	2960	INORGANIC
Mercury	0218-97-0009	76.1	366	IN	Water	0.0002	MG/L			SAMPLE	U		MW-16 FILTERED ground water	2960	2960	INORGANIC
Mercury	0218-97-0009	76.1	366	IN	Water	92.6	%			MS			MW-16 FILTERED ground water	2960	2960	INORGANIC
Mercury	0218-97-0009	76.1	366	IN	Water	92.7	%			MSD			MW-16 FILTERED ground water	2960	2960	INORGANIC
Nickel	0218-96-0500	24	48	IN	Soil	2.3	MG/KG	15.2	1500	SAMPLE	U		MW-12 77 ft East of drainfield	2756	2756	INORGANIC
Nickel	0218-96-0501	72	96	IN	Soil	3.6	MG/KG	15.2	1500	SAMPLE			MW-12 77 ft East of drainfield	2756	2756	INORGANIC
Nickel	0218-96-0504	24	48	IN	Soil	5.9	MG/KG	15.2	1500	SAMPLE	B		MW-13 27 ft East of stake 18-1196 and 4 ft South	2772	2772	INORGANIC
Nickel	0218-96-0504	24	48	IN	Soil	5.8623	MG/KG	15.2	1500	DUP	B		MW-13 27 ft East of stake 18-1196 and 4 ft South	2772	2772	INORGANIC
Nickel	0218-96-0504	24	48	IN	Soil	129.6812	MG/KG	15.2	1500	MS			MW-13 27 ft East of stake 18-1196 and 4 ft South	2772	2772	INORGANIC
Nickel	0218-96-0505	96	117.6	IN	Soil	7.8	MG/KG	15.2	1500	SAMPLE	B		MW-13 27 ft East of stake 18-1196 and 4 ft South	2772	2772	INORGANIC
Nickel	0218-96-0508	24	48	IN	Soil	3.1	MG/KG	15.2	1500	SAMPLE			MW-14 40ft NE of drainfield	2765	2765	INORGANIC
Nickel	0218-96-0508	24	48	IN	Soil	4.0705	MG/KG	15.2	1500	DUP			MW-14 40ft NE of drainfield	2765	2765	INORGANIC
Nickel	0218-96-0509	72	96	IN	Soil	3.4	MG/KG	15.2	1500	SAMPLE			MW-14 40ft NE of drainfield	2765	2765	INORGANIC
Nickel	0218-96-0512	24	48	IN	Soil	3.7	MG/KG	15.2	1500	SAMPLE			MW-15 50ft West of drainfield	2769	2769	INORGANIC
Nickel	0218-96-0512	24	48	IN	Soil	91.5	%			MS			MW-15 50ft West of drainfield	2769	2769	INORGANIC
Nickel	0218-96-0513	96	108	IN	Soil	5	MG/KG	15.2	1500	SAMPLE			MW-15 50ft West of drainfield	2769	2769	INORGANIC
Nickel	0218-96-0513	96	108	IN	Soil	4.7068	MG/KG	15.2	1500	DUP			MW-15 50ft West of drainfield	2769	2769	INORGANIC
Nickel	0218-96-0516	24	48	IN	Soil	4.0273	MG/KG	15.2	1500	DUP	B		MW-16 20ft South of tank along sewer line	2755	2755	INORGANIC
Nickel	0218-96-0516	24	48	IN	Soil	103.8	MG/KG	15.2	1500	MS			MW-16 20ft South of tank along sewer line	2755	2755	INORGANIC
Nickel	0218-96-0516	24	48	IN	Soil	3.1	MG/KG	15.2	1500	SAMPLE	B		MW-16 20ft South of tank along sewer line	2755	2755	INORGANIC
Nickel	0218-96-0517	72	96	IN	Soil	6	MG/KG	15.2	1500	SAMPLE	B		MW-16 20ft South of tank along sewer line	2755	2755	INORGANIC
Nickel	0218-96-0521	99.7	480	IN	Water	15	UG/L			SAMPLE	U		MW-12, FILTERED water sample	2815	2815	INORGANIC
Nickel	0218-96-0523	106	468	IN	Water	15	UG/L			SAMPLE	U		MW-13, FILTERED water sample	2815	2815	INORGANIC
Nickel	0218-96-0525	106	504	IN	Water	15	UG/L			SAMPLE	U		MW-14, FILTERED water sample	2815	2815	INORGANIC
Nickel	0218-96-0527	106	456	IN	Water	15	UG/L			DUP	U		MW-15, FILTERED water sample	2815	2815	INORGANIC
Nickel	0218-96-0527	106	456	IN	Water	15	UG/L			SAMPLE	U		MW-15, FILTERED water sample	2815	2815	INORGANIC
Nickel	0218-96-0527	106	456	IN	Water	98.8	%			MS			MW-15, FILTERED water sample	2815	2815	INORGANIC
Nickel	0218-96-0529	114	366	IN	Water	15	UG/L			SAMPLE	U		MW-16, FILTERED water sample	2815	2815	INORGANIC
Nickel	0218-97-0001	72.2	480	IN	Water	0.04	MG/L			SAMPLE	U		MW-12 FILTERED ground water	2960	2960	INORGANIC
Nickel	0218-97-0001	72.2	480	IN	Water	97.1	%			MS			MW-12 FILTERED ground water	2960	2960	INORGANIC
Nickel	0218-97-0001	72.2	480	IN	Water	91.8	%			MSD			MW-12 FILTERED ground water	2960	2960	INORGANIC
Nickel	0218-97-0003	78.8	468	IN	Water	15.5	UG/L			DUP	U		MW-13 FILTERED ground water	2960	2960	INORGANIC
Nickel	0218-97-0003	78.8	468	IN	Water	0.04	MG/L			SAMPLE	U		MW-13 FILTERED ground water	2960	2960	INORGANIC
Nickel	0218-97-0005	67.8	504	IN	Water	0.04	MG/L			SAMPLE	U		MW-14 FILTERED ground water	2960	2960	INORGANIC
Nickel	0218-97-0007	74.9	456	IN	Water	0.04	MG/L			SAMPLE	U		MW-15 FILTERED ground water	2960	2960	INORGANIC
Nickel	0218-97-0009	76.1	366	IN	Water	0.04	MG/L			SAMPLE	U		MW-16 FILTERED ground water	2960	2960	INORGANIC
Nitrogen, Nitrate + Nitrite (Expressed as N)	0218-96-0522	99.7	480	IN	Water	0.844	MG/L			SAMPLE	D5		MW-12, NON-FILTERED water sample	2815	2815	INORGANIC
Nitrogen, Nitrate + Nitrite (Expressed as N)	0218-96-0524	106	468	IN	Water	1.55	MG/L			SAMPLE	D10		MW-13, NON-FILTERED water sample	2815	2815	INORGANIC
Nitrogen, Nitrate + Nitrite (Expressed as N)	0218-96-0526	106	504	IN	Water	0.015	MG/L			SAMPLE			MW-14, NON-FILTERED water sample	2815	2815	INORGANIC
Nitrogen, Nitrate + Nitrite (Expressed as N)	0218-96-0526	106	504	IN	Water	0.306	MG/L			MS			MW-14, NON-FILTERED water sample	2815	2815	INORGANIC
Nitrogen, Nitrate + Nitrite (Expressed as N)	0218-96-0526	106	504	IN	Water	0.312	MG/L			MSD			MW-14, NON-FILTERED water sample	2815	2815	INORGANIC
Nitrogen, Nitrate + Nitrite (Expressed as N)	0218-96-0528	106	456	IN	Water	1.16	MG/L			SAMPLE	D5		MW-15, NON-FILTERED water sample	2815	2815	INORGANIC
Nitrogen, Nitrate + Nitrite (Expressed as N)	0218-96-0530	114	366	IN	Water	2.63	MG/L			SAMPLE	D10		MW-16, NON-FILTERED water sample	2815	2815	INORGANIC
Nitrogen, Nitrate (Expressed as N)	0218-97-0004	78.8	468	IN	Water	3.4	MG/L			SAMPLE			MW-13 UNFILTERED ground water	2960	2960	INORGANIC
Nitrogen, Nitrate (Expressed as N)	0218-97-0006	67.8	504	IN	Water	0.17	MG/L			SAMPLE			MW-14 UNFILTERED ground water	2960	2960	INORGANIC
Nitrogen, Nitrate (Expressed as N)	0218-97-0008	74.9	456	IN	Water	3.6	MG/L			SAMPLE			MW-15 UNFILTERED ground water	2960	2960	INORGANIC
Nitrogen, Nitrate (Expressed as N)	0218-97-0010	76.1	366	IN	Water	4.2	MG/L			SAMPLE			MW-16 UNFILTERED ground water	2960	2960	INORGANIC
Nitrogen, Nitrite (Expressed as N)	0218-97-0004	78.8	468	IN	Water	0.01	MG/L			SAMPLE	U		MW-13 UNFILTERED ground water	2960	2960	INORGANIC
Nitrogen, Nitrite (Expressed as N)	0218-97-0006	67.8	504	IN	Water	0.01	MG/L			SAMPLE	U		MW-14 UNFILTERED ground water	2960	2960	INORGANIC
Nitrogen, Nitrite (Expressed as N)	0218-97-0008	74.9	456	IN	Water	0.01	MG/L			SAMPLE	U		MW-15 UNFILTERED ground water	2960	2960	INORGANIC
Nitrogen, Nitrite (Expressed as N)	0218-97-0010	76.1	366	IN	Water	0.01	MG/L			SAMPLE	U		MW-16 UNFILTERED ground water	2960	2960	INORGANIC
pH	0218-97-0001	72.2	480	IN	Water	6.3	SU			SAMPLE			MW-12 FILTERED ground water	2960	2960	INORGANIC
pH	0218-97-0003	78.8	468	IN	Water	6.6	SU			SAMPLE			MW-13 FILTERED ground water	2960	2960	INORGANIC
pH	0218-97-0005	67.8	504	IN	Water	6.1	SU			SAMPLE			MW-14 FILTERED ground water	2960	2960	INORGANIC
pH	0218-97-0007	74.9	456	IN	Water	6.2	SU			SAMPLE			MW-15 FILTERED ground water	2960	2960	INORGANIC

Analyte Code Description	Sample ID Number	Begin Depth	End Depth	Depth Units	SAL Matrix	Sample Results	Reporting Units	UTL Level	SAL Level	Sample Type Code	Lab Qualifier	LANL Qualifier	Sample Location	Request Number	Reference Document	Suite
pH	0218-97-0009	76.1	366	IN	Water	6.6	SU			SAMPLE			MW-16 FILTERED ground water	2960	2960	INORGANIC
Potassium	0218-96-0500	24	48	IN	Soil	610	MG/KG	3410		SAMPLE			MW-12 77 ft East of drainfield	2756	2756	INORGANIC
Potassium	0218-96-0501	72	96	IN	Soil	400	MG/KG	3410		SAMPLE			MW-12 77 ft East of drainfield	2756	2756	INORGANIC
Potassium	0218-96-0504	24	48	IN	Soil	1540	MG/KG	3410		SAMPLE			MW-13 27 ft East of stake 18-1196 and 4 ft South	2772	2772	INORGANIC
Potassium	0218-96-0504	24	48	IN	Soil	1516.6473	MG/KG	3410		DUP			MW-13 27 ft East of stake 18-1196 and 4 ft South	2772	2772	INORGANIC
Potassium	0218-96-0505	96	117.6	IN	Soil	761	MG/KG	3410		SAMPLE	B		MW-13 27 ft East of stake 18-1196 and 4 ft South	2772	2772	INORGANIC
Potassium	0218-96-0508	24	48	IN	Soil	800	MG/KG	3410		SAMPLE			MW-14 40ft NE of drainfield	2765	2765	INORGANIC
Potassium	0218-96-0508	24	48	IN	Soil	917.0999	MG/KG	3410		DUP			MW-14 40ft NE of drainfield	2765	2765	INORGANIC
Potassium	0218-96-0509	72	96	IN	Soil	470	MG/KG	3410		SAMPLE			MW-14 40ft NE of drainfield	2765	2765	INORGANIC
Potassium	0218-96-0512	24	48	IN	Soil	1400	MG/KG	3410		SAMPLE			MW-15 50ft West of drainfield	2769	2769	INORGANIC
Potassium	0218-96-0513	96	108	IN	Soil	402.91	MG/KG	3410		DUP			MW-15 50ft West of drainfield	2769	2769	INORGANIC
Potassium	0218-96-0513	96	108	IN	Soil	410	MG/KG	3410		SAMPLE			MW-15 50ft West of drainfield	2769	2769	INORGANIC
Potassium	0218-96-0516	24	48	IN	Soil	674	MG/KG	3410		SAMPLE	EB		MW-16 20ft South of tank along sewer line	2755	2755	INORGANIC
Potassium	0218-96-0516	24	48	IN	Soil	738.2825	MG/KG	3410		DUP	B		MW-16 20ft South of tank along sewer line	2755	2755	INORGANIC
Potassium	0218-96-0517	72	96	IN	Soil	625	MG/KG	3410		SAMPLE	EB		MW-16 20ft South of tank along sewer line	2755	2755	INORGANIC
Potassium	0218-96-0521	99.7	480	IN	Water	4520	UG/L			SAMPLE	B		MW-12, FILTERED water sample	2815	2815	INORGANIC
Potassium	0218-96-0523	106	468	IN	Water	4720	UG/L			SAMPLE	B		MW-13, FILTERED water sample	2815	2815	INORGANIC
Potassium	0218-96-0525	106	504	IN	Water	2210	UG/L			SAMPLE	B		MW-14, FILTERED water sample	2815	2815	INORGANIC
Potassium	0218-96-0527	106	456	IN	Water	4700	UG/L			SAMPLE	B		MW-15, FILTERED water sample	2815	2815	INORGANIC
Potassium	0218-96-0527	106	456	IN	Water	4570	UG/L			DUP	B		MW-15, FILTERED water sample	2815	2815	INORGANIC
Potassium	0218-96-0527	106	456	IN	Water	100	%			MS			MW-15, FILTERED water sample	2815	2815	INORGANIC
Potassium	0218-96-0529	114	366	IN	Water	1860	UG/L			SAMPLE	B		MW-16, FILTERED water sample	2815	2815	INORGANIC
Potassium	0218-97-0001	72.2	480	IN	Water	5	MG/L			SAMPLE			MW-12 FILTERED ground water	2960	2960	INORGANIC
Potassium	0218-97-0003	78.8	468	IN	Water	4	MG/L			SAMPLE			MW-13 FILTERED ground water	2960	2960	INORGANIC
Potassium	0218-97-0003	78.8	468	IN	Water	3959.2	UG/L			DUP			MW-13 FILTERED ground water	2960	2960	INORGANIC
Potassium	0218-97-0005	67.8	504	IN	Water	1	MG/L			SAMPLE			MW-14 FILTERED ground water	2960	2960	INORGANIC
Potassium	0218-97-0007	74.9	456	IN	Water	4	MG/L			SAMPLE			MW-15 FILTERED ground water	2960	2960	INORGANIC
Potassium	0218-97-0009	76.1	366	IN	Water	4	MG/L			SAMPLE			MW-16 FILTERED ground water	2960	2960	INORGANIC
Selenium	0218-96-0500	24	48	IN	Soil	0.23	MG/KG	1.7	380	SAMPLE	U		MW-12 77 ft East of drainfield	2756	2756	INORGANIC
Selenium	0218-96-0500	24	48	IN	Soil	0.23	MG/KG	1.7	380	SAMPLE	U		MW-12 77 ft East of drainfield	2756	2756	INORGANIC
Selenium	0218-96-0501	72	96	IN	Soil	0.22	MG/KG	1.7	380	SAMPLE	U		MW-12 77 ft East of drainfield	2756	2756	INORGANIC
Selenium	0218-96-0501	72	96	IN	Soil	0.22	MG/KG	1.7	380	SAMPLE	U		MW-12 77 ft East of drainfield	2756	2756	INORGANIC
Selenium	0218-96-0504	24	48	IN	Soil	0.63	MG/KG	1.7	380	SAMPLE	U		MW-13 27 ft East of stake 18-1196 and 4 ft South	2772	2772	INORGANIC
Selenium	0218-96-0504	24	48	IN	Soil	483.5169	MG/KG	1.7	380	MS			MW-13 27 ft East of stake 18-1196 and 4 ft South	2772	2772	INORGANIC
Selenium	0218-96-0504	24	48	IN	Soil	0.628	MG/KG	1.7	380	DUP	U		MW-13 27 ft East of stake 18-1196 and 4 ft South	2772	2772	INORGANIC
Selenium	0218-96-0505	96	117.6	IN	Soil	1.3	MG/KG	1.7	380	SAMPLE			MW-13 27 ft East of stake 18-1196 and 4 ft South	2772	2772	INORGANIC
Selenium	0218-96-0508	24	48	IN	Soil	0.21	MG/KG	1.7	380	SAMPLE	U		MW-14 40ft NE of drainfield	2765	2765	INORGANIC
Selenium	0218-96-0509	72	96	IN	Soil	0.21	MG/KG	1.7	380	SAMPLE	U		MW-14 40ft NE of drainfield	2765	2765	INORGANIC
Selenium	0218-96-0512	24	48	IN	Soil	78.9	%			MS			MW-15 50ft West of drainfield	2769	2769	INORGANIC
Selenium	0218-96-0512	24	48	IN	Soil	0.23	MG/KG	1.7	380	SAMPLE	U		MW-15 50ft West of drainfield	2769	2769	INORGANIC
Selenium	0218-96-0513	96	108	IN	Soil	0.22	MG/KG	1.7	380	SAMPLE	U		MW-15 50ft West of drainfield	2769	2769	INORGANIC
Selenium	0218-96-0513	96	108	IN	Soil	0.0495	MG/KG	1.7	380	DUP	U		MW-15 50ft West of drainfield	2769	2769	INORGANIC
Selenium	0218-96-0516	24	48	IN	Soil	101	MG/KG	1.7	380	MS			MW-16 20ft South of tank along sewer line	2755	2755	INORGANIC
Selenium	0218-96-0516	24	48	IN	Soil	0.59	MG/KG	1.7	380	SAMPLE	U		MW-16 20ft South of tank along sewer line	2755	2755	INORGANIC
Selenium	0218-96-0516	24	48	IN	Soil	0.5923	MG/KG	1.7	380	DUP	U		MW-16 20ft South of tank along sewer line	2755	2755	INORGANIC
Selenium	0218-96-0517	72	96	IN	Soil	1.1	MG/KG	1.7	380	SAMPLE	B		MW-16 20ft South of tank along sewer line	2755	2755	INORGANIC
Selenium	0218-96-0521	99.7	480	IN	Water	2.5	UG/L			SAMPLE	U,W		MW-12, FILTERED water sample	2815	2815	INORGANIC
Selenium	0218-96-0523	106	468	IN	Water	2.9	UG/L			SAMPLE	B		MW-13, FILTERED water sample	2815	2815	INORGANIC
Selenium	0218-96-0525	106	504	IN	Water	2.5	UG/L			SAMPLE	U		MW-14, FILTERED water sample	2815	2815	INORGANIC
Selenium	0218-96-0525	106	504	IN	Water	109	%			MS			MW-14, FILTERED water sample	2815	2815	INORGANIC
Selenium	0218-96-0525	106	504	IN	Water	2.5	UG/L			DUP	U		MW-14, FILTERED water sample	2815	2815	INORGANIC
Selenium	0218-96-0527	106	456	IN	Water	2.5	UG/L			SAMPLE	U,W		MW-15, FILTERED water sample	2815	2815	INORGANIC
Selenium	0218-96-0529	114	366	IN	Water	2.5	UG/L			SAMPLE	U,W		MW-16, FILTERED water sample	2815	2815	INORGANIC
Selenium	0218-97-0001	72.2	480	IN	Water	0.006	MG/L			SAMPLE	U,L	UJ	MW-12 FILTERED ground water	2960	2960	INORGANIC
Selenium	0218-97-0001	72.2	480	IN	Water	57	%			MSD	N		MW-12 FILTERED ground water	2960	2960	INORGANIC
Selenium	0218-97-0001	72.2	480	IN	Water	58	%			MS			MW-12 FILTERED ground water	2960	2960	INORGANIC
Selenium	0218-97-0003	78.8	468	IN	Water	0.005	MG/L			SAMPLE	U,L	UJ	MW-13 FILTERED ground water	2960	2960	INORGANIC
Selenium	0218-97-0003	78.8	468	IN	Water	0.9	UG/L			DUP	U		MW-13 FILTERED ground water	2960	2960	INORGANIC
Selenium	0218-97-0005	67.8	504	IN	Water	0.007	MG/L			SAMPLE	U,L	UJ	MW-14 FILTERED ground water	2960	2960	INORGANIC

Analyte Code Description	Sample ID Number	Begin Depth	End Depth	Depth Units	SAL Matrix	Sample Results	Reporting Units	UTL Level	SAL Level	Sample Type Code	Lab Qualifier	LANL Qualifier	Sample Location	Request Number	Reference Document	Suite
Selenium	0218-97-0007	74.9	456	IN	Water	0.005	MG/L			SAMPLE	U,L	UJ	MW-15 FILTERED ground water	2960	2960	INORGANIC
Selenium	0218-97-0009	76.1	366	IN	Water	0.005	MG/L			SAMPLE	UL	UJ	MW-16 FILTERED ground water	2960	2960	INORGANIC
Silicon Dioxide	0218-96-0521	99.7	480	IN	Water	26.1	MG/L			SAMPLE	D2		MW-12, FILTERED water sample	2815	2815	INORGANIC
Silicon Dioxide	0218-96-0523	106	468	IN	Water	25.78	MG/L			SAMPLE	D2		MW-13, FILTERED water sample	2815	2815	INORGANIC
Silicon Dioxide	0218-96-0525	106	504	IN	Water	27.15	MG/L			SAMPLE	D2		MW-14, FILTERED water sample	2815	2815	INORGANIC
Silicon Dioxide	0218-96-0527	106	456	IN	Water	26.75	MG/L			SAMPLE	D2		MW-15, FILTERED water sample	2815	2815	INORGANIC
Silicon Dioxide	0218-96-0529	114	366	IN	Water	33.41	MG/L			SAMPLE	D2		MW-16, FILTERED water sample	2815	2815	INORGANIC
Silicon Dioxide	0218-97-0001	72.2	480	IN	Water	20	MG/L			SAMPLE			MW-12 FILTERED ground water	2960	2960	INORGANIC
Silicon Dioxide	0218-97-0003	78.8	468	IN	Water	21	MG/L			SAMPLE			MW-13 FILTERED ground water	2960	2960	INORGANIC
Silicon Dioxide	0218-97-0005	67.8	504	IN	Water	20	MG/L			SAMPLE			MW-14 FILTERED ground water	2960	2960	INORGANIC
Silicon Dioxide	0218-97-0007	74.9	456	IN	Water	3	MG/L			SAMPLE			MW-15 FILTERED ground water	2960	2960	INORGANIC
Silicon Dioxide	0218-97-0009	76.1	366	IN	Water	20	MG/L			SAMPLE			MW-16 FILTERED ground water	2960	2960	INORGANIC
Silver	0218-96-0500	24	48	IN	Soil	2.3	MG/KG		380	SAMPLE	U		MW-12 77 ft East of drainfield	2756	2756	INORGANIC
Silver	0218-96-0501	72	96	IN	Soil	2.2	MG/KG		380	SAMPLE	U		MW-12 77 ft East of drainfield	2756	2756	INORGANIC
Silver	0218-96-0504	24	48	IN	Soil	0.17	MG/KG		380	SAMPLE	U		MW-13 27 ft East of stake 18-1196 and 4 ft South	2772	2772	INORGANIC
Silver	0218-96-0504	24	48	IN	Soil	0.1691	MG/KG		380	DUP	U		MW-13 27 ft East of stake 18-1196 and 4 ft South	2772	2772	INORGANIC
Silver	0218-96-0504	24	48	IN	Soil	12.1884	MG/KG		380	MS			MW-13 27 ft East of stake 18-1196 and 4 ft South	2772	2772	INORGANIC
Silver	0218-96-0505	96	117.6	IN	Soil	0.16	MG/KG		380	SAMPLE	U		MW-13 27 ft East of stake 18-1196 and 4 ft South	2772	2772	INORGANIC
Silver	0218-96-0508	24	48	IN	Soil	2.1	MG/KG		380	SAMPLE	U		MW-14 40ft NE of drainfield	2765	2765	INORGANIC
Silver	0218-96-0508	24	48	IN	Soil	0.2962	MG/KG		380	DUP			MW-14 40ft NE of drainfield	2765	2765	INORGANIC
Silver	0218-96-0509	72	96	IN	Soil	2.1	MG/KG		380	SAMPLE	U		MW-14 40ft NE of drainfield	2765	2765	INORGANIC
Silver	0218-96-0512	24	48	IN	Soil	83.5	%			MS			MW-15 50ft West of drainfield	2769	2769	INORGANIC
Silver	0218-96-0512	24	48	IN	Soil	2.3	MG/KG		380	SAMPLE	U		MW-15 50ft West of drainfield	2769	2769	INORGANIC
Silver	0218-96-0513	96	108	IN	Soil	0.3149	MG/KG		380	DUP	*		MW-15 50ft West of drainfield	2769	2769	INORGANIC
Silver	0218-96-0513	96	108	IN	Soil	2.2	MG/KG		380	SAMPLE	U		MW-15 50ft West of drainfield	2769	2769	INORGANIC
Silver	0218-96-0516	24	48	IN	Soil	0.16	MG/KG		380	SAMPLE	U		MW-16 20ft South of tank along sewer line	2755	2755	INORGANIC
Silver	0218-96-0516	24	48	IN	Soil	0.1595	MG/KG		380	DUP	U		MW-16 20ft South of tank along sewer line	2755	2755	INORGANIC
Silver	0218-96-0516	24	48	IN	Soil	103.4	MG/KG		380	MS			MW-16 20ft South of tank along sewer line	2755	2755	INORGANIC
Silver	0218-96-0517	72	96	IN	Soil	0.16	MG/KG		380	SAMPLE	U		MW-16 20ft South of tank along sewer line	2755	2755	INORGANIC
Silver	0218-96-0521	99.7	480	IN	Water	5	UG/L			SAMPLE	U		MW-12, FILTERED water sample	2815	2815	INORGANIC
Silver	0218-96-0523	106	468	IN	Water	5	UG/L			SAMPLE	U		MW-13, FILTERED water sample	2815	2815	INORGANIC
Silver	0218-96-0525	106	504	IN	Water	5	UG/L			SAMPLE	U		MW-14, FILTERED water sample	2815	2815	INORGANIC
Silver	0218-96-0527	106	456	IN	Water	5	UG/L			SAMPLE	U		MW-15, FILTERED water sample	2815	2815	INORGANIC
Silver	0218-96-0527	106	456	IN	Water	99.6	%			MS			MW-15, FILTERED water sample	2815	2815	INORGANIC
Silver	0218-96-0527	106	456	IN	Water	5	UG/L			DUP	U		MW-15, FILTERED water sample	2815	2815	INORGANIC
Silver	0218-96-0529	114	366	IN	Water	5	UG/L			SAMPLE	U		MW-16, FILTERED water sample	2815	2815	INORGANIC
Silver	0218-97-0001	72.2	480	IN	Water	120.7	%			MS			MW-12 FILTERED ground water	2960	2960	INORGANIC
Silver	0218-97-0001	72.2	480	IN	Water	81.6	%			MSD			MW-12 FILTERED ground water	2960	2960	INORGANIC
Silver	0218-97-0001	72.2	480	IN	Water	0.01	MG/L			SAMPLE	U		MW-12 FILTERED ground water	2960	2960	INORGANIC
Silver	0218-97-0003	78.8	468	IN	Water	0.01	MG/L			SAMPLE	U		MW-13 FILTERED ground water	2960	2960	INORGANIC
Silver	0218-97-0003	78.8	468	IN	Water	4.6	UG/L			DUP	U		MW-13 FILTERED ground water	2960	2960	INORGANIC
Silver	0218-97-0005	67.8	504	IN	Water	0.01	MG/L			SAMPLE	U		MW-14 FILTERED ground water	2960	2960	INORGANIC
Silver	0218-97-0007	74.9	456	IN	Water	0.01	MG/L			SAMPLE	U		MW-15 FILTERED ground water	2960	2960	INORGANIC
Silver	0218-97-0009	76.1	366	IN	Water	0.01	MG/L			SAMPLE	U		MW-16 FILTERED ground water	2960	2960	INORGANIC
Sodium	0218-96-0500	24	48	IN	Soil	61	MG/KG	915		SAMPLE			MW-12 77 ft East of drainfield	2756	2756	INORGANIC
Sodium	0218-96-0501	72	96	IN	Soil	67	MG/KG	915		SAMPLE			MW-12 77 ft East of drainfield	2756	2756	INORGANIC
Sodium	0218-96-0504	24	48	IN	Soil	73.9058	MG/KG	915		DUP	B		MW-13 27 ft East of stake 18-1196 and 4 ft South	2772	2772	INORGANIC
Sodium	0218-96-0504	24	48	IN	Soil	75.1	MG/KG	915		SAMPLE	BE		MW-13 27 ft East of stake 18-1196 and 4 ft South	2772	2772	INORGANIC
Sodium	0218-96-0505	96	117.6	IN	Soil	110	MG/KG	915		SAMPLE	BE		MW-13 27 ft East of stake 18-1196 and 4 ft South	2772	2772	INORGANIC
Sodium	0218-96-0508	24	48	IN	Soil	73.8265	MG/KG	915		DUP			MW-14 40ft NE of drainfield	2765	2765	INORGANIC
Sodium	0218-96-0508	24	48	IN	Soil	67	MG/KG	915		SAMPLE			MW-14 40ft NE of drainfield	2765	2765	INORGANIC
Sodium	0218-96-0509	72	96	IN	Soil	69	MG/KG	915		SAMPLE			MW-14 40ft NE of drainfield	2765	2765	INORGANIC
Sodium	0218-96-0512	24	48	IN	Soil	93	MG/KG	915		SAMPLE			MW-15 50ft West of drainfield	2769	2769	INORGANIC
Sodium	0218-96-0513	96	108	IN	Soil	110	MG/KG	915		SAMPLE			MW-15 50ft West of drainfield	2769	2769	INORGANIC
Sodium	0218-96-0513	96	108	IN	Soil	117.9214	MG/KG	915		DUP			MW-15 50ft West of drainfield	2769	2769	INORGANIC
Sodium	0218-96-0516	24	48	IN	Soil	53.5	MG/KG	915		SAMPLE	B	U	MW-16 20ft South of tank along sewer line	2755	2755	INORGANIC
Sodium	0218-96-0516	24	48	IN	Soil	60.0957	MG/KG	915		DUP	B		MW-16 20ft South of tank along sewer line	2755	2755	INORGANIC
Sodium	0218-96-0517	72	96	IN	Soil	115	MG/KG	915		SAMPLE	B		MW-16 20ft South of tank along sewer line	2755	2755	INORGANIC
Sodium	0218-96-0521	99.7	480	IN	Water	16900	UG/L			SAMPLE			MW-12, FILTERED water sample	2815	2815	INORGANIC

Analyte Code Description	Sample ID Number	Begin Depth	End Depth	Depth Units	SAL Matrix	Sample Results	Reporting Units	UTL Level	SAL Level	Sample Type Code	Lab Qualifier	LANL Qualifier	Sample Location	Request Number	Reference Document	Suite
Sodium	0218-96-0523	106	468	IN	Water	16400	UG/L			SAMPLE			MW-13, FILTERED water sample	2815	2815	INORGANIC
Sodium	0218-96-0525	106	504	IN	Water	19100	UG/L			SAMPLE			MW-14, FILTERED water sample	2815	2815	INORGANIC
Sodium	0218-96-0527	106	456	IN	Water	16300	UG/L			DUP			MW-15, FILTERED water sample	2815	2815	INORGANIC
Sodium	0218-96-0527	106	456	IN	Water	102	%			MS			MW-15, FILTERED water sample	2815	2815	INORGANIC
Sodium	0218-96-0527	106	456	IN	Water	16200	UG/L			SAMPLE			MW-15, FILTERED water sample	2815	2815	INORGANIC
Sodium	0218-96-0529	114	366	IN	Water	12600	UG/L			SAMPLE			MW-16, FILTERED water sample	2815	2815	INORGANIC
Sodium	0218-97-0001	72.2	480	IN	Water	16	MG/L			SAMPLE			MW-12 FILTERED ground water	2960	2960	INORGANIC
Sodium	0218-97-0003	78.8	468	IN	Water	14	MG/L			SAMPLE			MW-13 FILTERED ground water	2960	2960	INORGANIC
Sodium	0218-97-0003	78.8	468	IN	Water	14556.4	UG/L			DUP			MW-13 FILTERED ground water	2960	2960	INORGANIC
Sodium	0218-97-0005	67.8	504	IN	Water	17	MG/L			SAMPLE			MW-14 FILTERED ground water	2960	2960	INORGANIC
Sodium	0218-97-0007	74.9	456	IN	Water	16	MG/L			SAMPLE			MW-15 FILTERED ground water	2960	2960	INORGANIC
Sodium	0218-97-0009	76.1	366	IN	Water	15	MG/L			SAMPLE			MW-16 FILTERED ground water	2960	2960	INORGANIC
Solids, Total Dissolved	0218-97-0001	72.2	480	IN	Water	120	MG/L			SAMPLE			MW-12 FILTERED ground water	2960	2960	INORGANIC
Solids, Total Dissolved	0218-97-0003	78.8	468	IN	Water	140	MG/L			SAMPLE			MW-13 FILTERED ground water	2960	2960	INORGANIC
Solids, Total Dissolved	0218-97-0005	67.8	504	IN	Water	110	MG/L			SAMPLE			MW-14 FILTERED ground water	2960	2960	INORGANIC
Solids, Total Dissolved	0218-97-0007	74.9	456	IN	Water	150	MG/L			SAMPLE			MW-15 FILTERED ground water	2960	2960	INORGANIC
Solids, Total Dissolved	0218-97-0009	76.1	366	IN	Water	120	MG/L			SAMPLE			MW-16 FILTERED ground water	2960	2960	INORGANIC
Solids, Total Suspended	0218-97-0001	72.2	480	IN	Water	5	MG/L			SAMPLE	U		MW-12 FILTERED ground water	2960	2960	INORGANIC
Solids, Total Suspended	0218-97-0003	78.8	468	IN	Water	5	MG/L			SAMPLE	U		MW-13 FILTERED ground water	2960	2960	INORGANIC
Solids, Total Suspended	0218-97-0005	67.8	504	IN	Water	5	MG/L			SAMPLE	U		MW-14 FILTERED ground water	2960	2960	INORGANIC
Solids, Total Suspended	0218-97-0007	74.9	456	IN	Water	5	MG/L			SAMPLE	U		MW-15 FILTERED ground water	2960	2960	INORGANIC
Solids, Total Suspended	0218-97-0009	76.1	366	IN	Water	5	MG/L			SAMPLE	U		MW-16 FILTERED ground water	2960	2960	INORGANIC
Sulfate	0218-96-0523	106	468	IN	Water	49.3	MG/L			SAMPLE			MW-13, FILTERED water sample	2815	2815	INORGANIC
Sulfate	0218-96-0525	106	504	IN	Water	45.8	MG/L			SAMPLE			MW-14, FILTERED water sample	2815	2815	INORGANIC
Sulfate	0218-96-0527	106	456	IN	Water	31.3	MG/L			SAMPLE			MW-15, FILTERED water sample	2815	2815	INORGANIC
Sulfate	0218-96-0529	114	366	IN	Water	13.5	MG/L			SAMPLE			MW-16, FILTERED water sample	2815	2815	INORGANIC
Sulfate	0218-96-0529	114	366	IN	Water	113	MG/L			MS			MW-16, FILTERED water sample	2815	2815	INORGANIC
Sulfate	0218-96-0529	114	366	IN	Water	113	MG/L			MSD			MW-16, FILTERED water sample	2815	2815	INORGANIC
Sulfate	0218-97-0001	72.2	480	IN	Water	22	MG/L			SAMPLE			MW-12 FILTERED ground water	2960	2960	INORGANIC
Sulfate	0218-97-0003	78.8	468	IN	Water	20	MG/L			SAMPLE			MW-13 FILTERED ground water	2960	2960	INORGANIC
Sulfate	0218-97-0005	67.8	504	IN	Water	20	MG/L			SAMPLE			MW-14 FILTERED ground water	2960	2960	INORGANIC
Sulfate	0218-97-0007	74.9	456	IN	Water	24	MG/L			SAMPLE			MW-15 FILTERED ground water	2960	2960	INORGANIC
Sulfate	0218-97-0009	76.1	366	IN	Water	19	MG/L			SAMPLE			MW-16 FILTERED ground water	2960	2960	INORGANIC
Thallium	0218-96-0500	24	48	IN	Soil	0.29	MG/KG	1	5.4	SAMPLE	U		MW-12 77 ft East of drainfield	2756	2756	INORGANIC
Thallium	0218-96-0500	24	48	IN	Soil	0.29	MG/KG	1	5.4	SAMPLE	U		MW-12 77 ft East of drainfield	2756	2756	INORGANIC
Thallium	0218-96-0501	72	96	IN	Soil	0.28	MG/KG	1	5.4	SAMPLE	U		MW-12 77 ft East of drainfield	2756	2756	INORGANIC
Thallium	0218-96-0501	72	96	IN	Soil	0.28	MG/KG	1	5.4	SAMPLE	U		MW-12 77 ft East of drainfield	2756	2756	INORGANIC
Thallium	0218-96-0504	24	48	IN	Soil	0.77	MG/KG	1	5.4	SAMPLE	U		MW-13 27 ft East of stake 18-1196 and 4 ft South	2772	2772	INORGANIC
Thallium	0218-96-0504	24	48	IN	Soil	0.7729	MG/KG	1	5.4	DUP	U		MW-13 27 ft East of stake 18-1196 and 4 ft South	2772	2772	INORGANIC
Thallium	0218-96-0504	24	48	IN	Soil	492.8865	MG/KG	1	5.4	MS			MW-13 27 ft East of stake 18-1196 and 4 ft South	2772	2772	INORGANIC
Thallium	0218-96-0505	96	117.6	IN	Soil	3	MG/KG	1	5.4	SAMPLE			MW-13 27 ft East of stake 18-1196 and 4 ft South	2772	2772	INORGANIC
Thallium	0218-96-0508	24	48	IN	Soil	0.27	MG/KG	1	5.4	SAMPLE	U		MW-14 40ft NE of drainfield	2765	2765	INORGANIC
Thallium	0218-96-0509	72	96	IN	Soil	0.26	MG/KG	1	5.4	SAMPLE	U		MW-14 40ft NE of drainfield	2765	2765	INORGANIC
Thallium	0218-96-0512	24	48	IN	Soil	98.5	%			MS			MW-15 50ft West of drainfield	2769	2769	INORGANIC
Thallium	0218-96-0512	24	48	IN	Soil	0.29	MG/KG	1	5.4	SAMPLE	U		MW-15 50ft West of drainfield	2769	2769	INORGANIC
Thallium	0218-96-0513	96	108	IN	Soil	0.28	MG/KG	1	5.4	SAMPLE	U		MW-15 50ft West of drainfield	2769	2769	INORGANIC
Thallium	0218-96-0513	96	108	IN	Soil	0.132	MG/KG	1	5.4	DUP	*		MW-15 50ft West of drainfield	2769	2769	INORGANIC
Thallium	0218-96-0516	24	48	IN	Soil	0.7289	MG/KG	1	5.4	DUP	U		MW-16 20ft South of tank along sewer line	2755	2755	INORGANIC
Thallium	0218-96-0516	24	48	IN	Soil	102.6	MG/KG	1	5.4	MS			MW-16 20ft South of tank along sewer line	2755	2755	INORGANIC
Thallium	0218-96-0516	24	48	IN	Soil	0.73	MG/KG	1	5.4	SAMPLE	U		MW-16 20ft South of tank along sewer line	2755	2755	INORGANIC
Thallium	0218-96-0517	72	96	IN	Water	0.84	MG/KG			SAMPLE	B		MW-16 20ft South of tank along sewer line	2755	2755	INORGANIC
Thallium	0218-96-0521	99.7	480	IN	Water	2	UG/L			SAMPLE	U		MW-12, FILTERED water sample	2815	2815	INORGANIC
Thallium	0218-96-0523	106	468	IN	Water	2	UG/L			SAMPLE	U		MW-13, FILTERED water sample	2815	2815	INORGANIC
Thallium	0218-96-0525	106	504	IN	Water	2	UG/L			SAMPLE	U		MW-14, FILTERED water sample	2815	2815	INORGANIC
Thallium	0218-96-0525	106	504	IN	Water	2	UG/L			DUP	U		MW-14, FILTERED water sample	2815	2815	INORGANIC
Thallium	0218-96-0525	106	504	IN	Water	92.8	%			MS			MW-14, FILTERED water sample	2815	2815	INORGANIC
Thallium	0218-96-0527	106	456	IN	Water	2	UG/L			SAMPLE	U		MW-15, FILTERED water sample	2815	2815	INORGANIC
Thallium	0218-96-0529	114	366	IN	Water	2	UG/L			SAMPLE	U		MW-16, FILTERED water sample	2815	2815	INORGANIC
Thallium	0218-97-0001	72.2	480	IN	Water	0.005	MG/L			SAMPLE	U	UJ	MW-12 FILTERED ground water	2960	2960	INORGANIC

Analyte Code Description	Sample ID Number	Begin Depth	End Depth	Depth Units	SAL Matrix	Sample Results	Reporting Units	UTL Level	SAL Level	Sample Type Code	Lab Qualifier	LANL Qualifier	Sample Location	Request Number	Reference Document	Suite
Thallium	0218-97-0001	72.2	480	IN	Water	70.2	%			MS			MW-12 FILTERED ground water	2960	2960	INORGANIC
Thallium	0218-97-0001	72.2	480	IN	Water	75.6	%			MSD			MW-12 FILTERED ground water	2960	2960	INORGANIC
Thallium	0218-97-0003	78.8	468	IN	Water	0.005	MG/L			SAMPLE	U	UJ	MW-13 FILTERED ground water	2960	2960	INORGANIC
Thallium	0218-97-0003	78.8	468	IN	Water	0.6	UG/L			DUP	U		MW-13 FILTERED ground water	2960	2960	INORGANIC
Thallium	0218-97-0005	67.8	504	IN	Water	0.005	MG/L			SAMPLE	U	UJ	MW-14 FILTERED ground water	2960	2960	INORGANIC
Thallium	0218-97-0007	74.9	456	IN	Water	0.005	MG/L			SAMPLE	U	UJ	MW-15 FILTERED ground water	2960	2960	INORGANIC
Thallium	0218-97-0009	76.1	366	IN	Water	0.005	MG/L			SAMPLE	U	UJ	MW-16 FILTERED ground water	2960	2960	INORGANIC
Turbidity	0218-97-0001	72.2	480	IN	Water	1.8	NTU			SAMPLE	U		MW-12 FILTERED ground water	2960	2960	INORGANIC
Turbidity	0218-97-0003	78.8	468	IN	Water	5.6	NTU			SAMPLE			MW-13 FILTERED ground water	2960	2960	INORGANIC
Turbidity	0218-97-0005	67.8	504	IN	Water	2.2	NTU			SAMPLE			MW-14 FILTERED ground water	2960	2960	INORGANIC
Turbidity	0218-97-0007	74.9	456	IN	Water	4.1	NTU			SAMPLE			MW-15 FILTERED ground water	2960	2960	INORGANIC
Turbidity	0218-97-0009	76.1	366	IN	Water	2.4	MG/L			SAMPLE			MW-16 FILTERED ground water	2960	2960	INORGANIC
Vanadium	0218-96-0500	24	48	IN	Soil	7	MG/KG	41.9	540	SAMPLE			MW-12 77 ft East of drainfield	2756	2756	INORGANIC
Vanadium	0218-96-0501	72	96	IN	Soil	8	MG/KG	41.9	540	SAMPLE			MW-12 77 ft East of drainfield	2756	2756	INORGANIC
Vanadium	0218-96-0504	24	48	IN	Soil	13.2	MG/KG	41.9	540	SAMPLE			MW-13 27 ft East of stake 18-1196 and 4 ft South	2772	2772	INORGANIC
Vanadium	0218-96-0504	24	48	IN	Soil	139.1787	MG/KG	41.9	540	MS			MW-13 27 ft East of stake 18-1196 and 4 ft South	2772	2772	INORGANIC
Vanadium	0218-96-0504	24	48	IN	Soil	12.43	MG/KG	41.9	540	DUP			MW-13 27 ft East of stake 18-1196 and 4 ft South	2772	2772	INORGANIC
Vanadium	0218-96-0505	96	117.6	IN	Soil	18.5	MG/KG	41.9	540	SAMPLE			MW-13 27 ft East of stake 18-1196 and 4 ft South	2772	2772	INORGANIC
Vanadium	0218-96-0508	24	48	IN	Soil	9.5954	MG/KG	41.9	540	DUP			MW-14 40ft NE of drainfield	2765	2765	INORGANIC
Vanadium	0218-96-0508	24	48	IN	Soil	8.8	MG/KG	41.9	540	SAMPLE			MW-14 40ft NE of drainfield	2765	2765	INORGANIC
Vanadium	0218-96-0509	72	96	IN	Soil	7.6	MG/KG	41.9	540	SAMPLE			MW-14 40ft NE of drainfield	2765	2765	INORGANIC
Vanadium	0218-96-0512	24	48	IN	Soil	11	MG/KG	41.9	540	SAMPLE			MW-15 50ft West of drainfield	2769	2769	INORGANIC
Vanadium	0218-96-0512	24	48	IN	Soil	87.4	%			MS			MW-15 50ft West of drainfield	2769	2769	INORGANIC
Vanadium	0218-96-0513	96	108	IN	Soil	11	MG/KG	41.9	540	SAMPLE			MW-15 50ft West of drainfield	2769	2769	INORGANIC
Vanadium	0218-96-0513	96	108	IN	Soil	9.4949	MG/KG	41.9	540	DUP			MW-15 50ft West of drainfield	2769	2769	INORGANIC
Vanadium	0218-96-0516	24	48	IN	Soil	9.1	MG/KG	41.9	540	SAMPLE	B		MW-16 20ft South of tank along sewer line	2755	2755	INORGANIC
Vanadium	0218-96-0516	24	48	IN	Soil	104.9	MG/KG	41.9	540	MS			MW-16 20ft South of tank along sewer line	2755	2755	INORGANIC
Vanadium	0218-96-0516	24	48	IN	Soil	9.287	MG/KG	41.9	540	DUP	B		MW-16 20ft South of tank along sewer line	2755	2755	INORGANIC
Vanadium	0218-96-0517	72	96	IN	Soil	15.7	MG/KG	41.9	540	SAMPLE			MW-16 20ft South of tank along sewer line	2755	2755	INORGANIC
Vanadium	0218-96-0521	99.7	480	IN	Water	10	UG/L			SAMPLE	U		MW-12, FILTERED water sample	2815	2815	INORGANIC
Vanadium	0218-96-0523	106	468	IN	Water	10	UG/L			SAMPLE	U		MW-13, FILTERED water sample	2815	2815	INORGANIC
Vanadium	0218-96-0525	106	504	IN	Water	10	UG/L			SAMPLE	U		MW-14, FILTERED water sample	2815	2815	INORGANIC
Vanadium	0218-96-0527	106	456	IN	Water	10	UG/L			SAMPLE	U		MW-15, FILTERED water sample	2815	2815	INORGANIC
Vanadium	0218-96-0527	106	456	IN	Water	99.4	%			MS			MW-15, FILTERED water sample	2815	2815	INORGANIC
Vanadium	0218-96-0527	106	456	IN	Water	10	UG/L			DUP	U		MW-15, FILTERED water sample	2815	2815	INORGANIC
Vanadium	0218-96-0529	114	366	IN	Water	10	UG/L			SAMPLE	U		MW-16, FILTERED water sample	2815	2815	INORGANIC
Vanadium	0218-97-0001	72.2	480	IN	Water	0.01	MG/L			SAMPLE	U		MW-12 FILTERED ground water	2960	2960	INORGANIC
Vanadium	0218-97-0001	72.2	480	IN	Water	98.3	%			MS			MW-12 FILTERED ground water	2960	2960	INORGANIC
Vanadium	0218-97-0001	72.2	480	IN	Water	93.2	%			MSD			MW-12 FILTERED ground water	2960	2960	INORGANIC
Vanadium	0218-97-0003	78.8	468	IN	Water	3.4	UG/L			DUP	U		MW-13 FILTERED ground water	2960	2960	INORGANIC
Vanadium	0218-97-0003	78.8	468	IN	Water	0.01	MG/L			SAMPLE	U		MW-13 FILTERED ground water	2960	2960	INORGANIC
Vanadium	0218-97-0005	67.8	504	IN	Water	0.01	MG/L			SAMPLE	U		MW-14 FILTERED ground water	2960	2960	INORGANIC
Vanadium	0218-97-0007	74.9	456	IN	Water	0.01	MG/L			SAMPLE	U		MW-15 FILTERED ground water	2960	2960	INORGANIC
Vanadium	0218-97-0009	76.1	366	IN	Water	0.01	MG/L			SAMPLE	U		MW-16 FILTERED ground water	2960	2960	INORGANIC
Zinc	0218-96-0500	24	48	IN	Soil	24	MG/KG	50.8	23000	SAMPLE			MW-12 77 ft East of drainfield	2756	2756	INORGANIC
Zinc	0218-96-0501	72	96	IN	Soil	21	MG/KG	50.8	23000	SAMPLE			MW-12 77 ft East of drainfield	2756	2756	INORGANIC
Zinc	0218-96-0504	24	48	IN	Soil	27.0749	MG/KG	50.8	23000	DUP			MW-13 27 ft East of stake 18-1196 and 4 ft South	2772	2772	INORGANIC
Zinc	0218-96-0504	24	48	IN	Soil	152.9928	MG/KG	50.8	23000	MS			MW-13 27 ft East of stake 18-1196 and 4 ft South	2772	2772	INORGANIC
Zinc	0218-96-0504	24	48	IN	Soil	28.8	MG/KG	50.8	23000	SAMPLE			MW-13 27 ft East of stake 18-1196 and 4 ft South	2772	2772	INORGANIC
Zinc	0218-96-0505	96	117.6	IN	Soil	30	MG/KG	50.8	23000	SAMPLE			MW-13 27 ft East of stake 18-1196 and 4 ft South	2772	2772	INORGANIC
Zinc	0218-96-0508	24	48	IN	Soil	20	MG/KG	50.8	23000	SAMPLE			MW-14 40ft NE of drainfield	2765	2765	INORGANIC
Zinc	0218-96-0508	24	48	IN	Soil	22.6051	MG/KG	50.8	23000	DUP			MW-14 40ft NE of drainfield	2765	2765	INORGANIC
Zinc	0218-96-0509	72	96	IN	Soil	20	MG/KG	50.8	23000	SAMPLE			MW-14 40ft NE of drainfield	2765	2765	INORGANIC
Zinc	0218-96-0512	24	48	IN	Soil	54	MG/KG	50.8	23000	SAMPLE		J -	MW-15 50ft West of drainfield	2769	2769	INORGANIC
Zinc	0218-96-0512	24	48	IN	Soil	54	MG/KG	50.8	23000	SAMPLE		P	MW-15 50ft West of drainfield	2769	2769	INORGANIC
Zinc	0218-96-0512	24	48	IN	Soil	74.7	%			MS	N		MW-15 50ft West of drainfield	2769	2769	INORGANIC
Zinc	0218-96-0513	96	108	IN	Soil	23	MG/KG	50.8	23000	SAMPLE		P	MW-15 50ft West of drainfield	2769	2769	INORGANIC
Zinc	0218-96-0513	96	108	IN	Soil	18.4422	MG/KG	50.8	23000	DUP	*		MW-15 50ft West of drainfield	2769	2769	INORGANIC
Zinc	0218-96-0513	96	108	IN	Soil	23	MG/KG	50.8	23000	SAMPLE		J -	MW-15 50ft West of drainfield	2769	2769	INORGANIC

Analyte Code Description	Sample ID Number	Begin Depth	End Depth	Depth Units	SAL Matrix	Sample Results	Reporting Units	UTL Level	SAL Level	Sample Type Code	Lab Qualifier	LANL Qualifier	Sample Location	Request Number	Reference Document	Suite
Zinc	0218-96-0516	24	48	IN	Soil	107.7	MG/KG	50.8	23000	MS			MW-16 20ft South of tank along sewer line	2755	2755	INORGANIC
Zinc	0218-96-0516	24	48	IN	Soil	29.2733	MG/KG	50.8	23000	DUP			MW-16 20ft South of tank along sewer line	2755	2755	INORGANIC
Zinc	0218-96-0516	24	48	IN	Soil	31.4	MG/KG	50.8	23000	SAMPLE			MW-16 20ft South of tank along sewer line	2755	2755	INORGANIC
Zinc	0218-96-0517	72	96	IN	Soil	26.8	MG/KG	50.8	23000	SAMPLE			MW-16 20ft South of tank along sewer line	2755	2755	INORGANIC
Zinc	0218-96-0521	99.7	480	IN	Water	5	UG/L			SAMPLE	U		MW-12, FILTERED water sample	2815	2815	INORGANIC
Zinc	0218-96-0523	106	468	IN	Water	5	UG/L			SAMPLE	U		MW-13, FILTERED water sample	2815	2815	INORGANIC
Zinc	0218-96-0525	106	504	IN	Water	5	UG/L			SAMPLE	U		MW-14, FILTERED water sample	2815	2815	INORGANIC
Zinc	0218-96-0527	106	456	IN	Water	6.1	UG/L			DUP	B		MW-15, FILTERED water sample	2815	2815	INORGANIC
Zinc	0218-96-0527	106	456	IN	Water	96	%			MS			MW-15, FILTERED water sample	2815	2815	INORGANIC
Zinc	0218-96-0527	106	456	IN	Water	7	UG/L			SAMPLE	B		MW-15, FILTERED water sample	2815	2815	INORGANIC
Zinc	0218-96-0529	114	366	IN	Water	5.7	UG/L			SAMPLE	B		MW-16, FILTERED water sample	2815	2815	INORGANIC
Zinc	0218-97-0001	72.2	480	IN	Water	0.01	MG/L			SAMPLE	U		MW-12 FILTERED ground water	2960	2960	INORGANIC
Zinc	0218-97-0001	72.2	480	IN	Water	98.9	%			MS			MW-12 FILTERED ground water	2960	2960	INORGANIC
Zinc	0218-97-0001	72.2	480	IN	Water	94.3	%			MSD			MW-12 FILTERED ground water	2960	2960	INORGANIC
Zinc	0218-97-0003	78.8	468	IN	Water	10.9	UG/L			DUP	*		MW-13 FILTERED ground water	2960	2960	INORGANIC
Zinc	0218-97-0003	78.8	468	IN	Water	0.01	MG/L			SAMPLE	U		MW-13 FILTERED ground water	2960	2960	INORGANIC
Zinc	0218-97-0005	67.8	504	IN	Water	0.01	MG/L			SAMPLE	U		MW-14 FILTERED ground water	2960	2960	INORGANIC
Zinc	0218-97-0007	74.9	456	IN	Water	0.01	MG/L			SAMPLE	U		MW-15 FILTERED ground water	2960	2960	INORGANIC
Zinc	0218-97-0009	76.1	366	IN	Water	0.01	MG/L			SAMPLE	U		MW-16 FILTERED ground water	2960	2960	INORGANIC
Acenaphthene	0218-96-0500	24	48	IN	Soil	380	UG/KG		2200	SAMPLE	U		MW-12 77 ft East of drainfield	2756	2756	ORGANIC
Acenaphthene	0218-96-0501	72	96	IN	Soil	370	UG/KG		2200	SAMPLE	U		MW-12 77 ft East of drainfield	2756	2756	ORGANIC
Acenaphthene	0218-96-0504	24	48	IN	Soil	58	%			MSD			MW-13 27 ft East of stake 18-1196 and 4 ft South	2772	2772	ORGANIC
Acenaphthene	0218-96-0504	24	48	IN	Soil	400	UG/KG		2200	SAMPLE	U		MW-13 27 ft East of stake 18-1196 and 4 ft South	2772	2772	ORGANIC
Acenaphthene	0218-96-0504	24	48	IN	Soil	45	%			MS			MW-13 27 ft East of stake 18-1196 and 4 ft South	2772	2772	ORGANIC
Acenaphthene	0218-96-0505	96	117.6	IN	Soil	370	UG/KG		2200	SAMPLE	U		MW-13 27 ft East of stake 18-1196 and 4 ft South	2772	2772	ORGANIC
Acenaphthene	0218-96-0508	24	48	IN	Soil	350	UG/KG		2200	SAMPLE	U		MW-14 40ft NE of drainfield	2765	2765	ORGANIC
Acenaphthene	0218-96-0509	72	96	IN	Soil	350	UG/KG		2200	SAMPLE	U		MW-14 40ft NE of drainfield	2765	2765	ORGANIC
Acenaphthene	0218-96-0512	24	48	IN	Soil	380	UG/KG		2200	SAMPLE	U		MW-15 50ft West of drainfield	2769	2769	ORGANIC
Acenaphthene	0218-96-0513	96	108	IN	Soil	370	UG/KG		2200	SAMPLE	U		MW-15 50ft West of drainfield	2769	2769	ORGANIC
Acenaphthene	0218-96-0516	24	48	IN	Soil	380	UG/KG		2200	SAMPLE	U		MW-16 20ft South of tank along sewer line	2755	2755	ORGANIC
Acenaphthene	0218-96-0517	72	96	IN	Soil	370	UG/KG		2200	SAMPLE	U		MW-16 20ft South of tank along sewer line	2755	2755	ORGANIC
Acenaphthene	0218-96-0522	99.7	480	IN	Water	10	UG/L			SAMPLE	U		MW-12, NON-FILTERED water sample	2814	2814	ORGANIC
Acenaphthene	0218-96-0524	106	468	IN	Water	10	UG/L			SAMPLE	U		MW-13, NON-FILTERED water sample	2814	2814	ORGANIC
Acenaphthene	0218-96-0526	106	504	IN	Water	10	UG/L			SAMPLE	U		MW-14, NON-FILTERED water sample	2814	2814	ORGANIC
Acenaphthene	0218-96-0528	106	456	IN	Water	10	UG/L			SAMPLE	U		MW-15, NON-FILTERED water sample	2814	2814	ORGANIC
Acenaphthene	0218-96-0530	114	366	IN	Water	10	UG/L			SAMPLE	U		MW-16, NON-FILTERED water sample	2814	2814	ORGANIC
Acenaphthene	0218-97-0002	72.2	480	IN	Water	10	UG/L			SAMPLE	U		MW-12 UNFILTERED ground water	2958	2958	ORGANIC
Acenaphthene	0218-97-0004	78.8	468	IN	Water	10	UG/L			SAMPLE	U		MW-13 UNFILTERED ground water	2958	2958	ORGANIC
Acenaphthene	0218-97-0006	67.8	504	IN	Water	10	UG/L			SAMPLE	U		MW-14 UNFILTERED ground water	2958	2958	ORGANIC
Acenaphthene	0218-97-0008	74.9	456	IN	Water	10	UG/L			SAMPLE	U		MW-15 UNFILTERED ground water	2958	2958	ORGANIC
Acenaphthene	0218-97-0010	76.1	366	IN	Water	10	UG/L			SAMPLE	U		MW-16 UNFILTERED ground water	2958	2958	ORGANIC
Acenaphthylene	0218-96-0500	24	48	IN	Soil	380	UG/KG			SAMPLE	U		MW-12 77 ft East of drainfield	2756	2756	ORGANIC
Acenaphthylene	0218-96-0501	72	96	IN	Soil	370	UG/KG			SAMPLE	U		MW-12 77 ft East of drainfield	2756	2756	ORGANIC
Acenaphthylene	0218-96-0504	24	48	IN	Soil	400	UG/KG			SAMPLE	U		MW-13 27 ft East of stake 18-1196 and 4 ft South	2772	2772	ORGANIC
Acenaphthylene	0218-96-0505	96	117.6	IN	Soil	370	UG/KG			SAMPLE	U		MW-13 27 ft East of stake 18-1196 and 4 ft South	2772	2772	ORGANIC
Acenaphthylene	0218-96-0508	24	48	IN	Soil	350	UG/KG			SAMPLE	U		MW-14 40ft NE of drainfield	2765	2765	ORGANIC
Acenaphthylene	0218-96-0509	72	96	IN	Soil	350	UG/KG			SAMPLE	U		MW-14 40ft NE of drainfield	2765	2765	ORGANIC
Acenaphthylene	0218-96-0512	24	48	IN	Soil	380	UG/KG			SAMPLE	U		MW-15 50ft West of drainfield	2769	2769	ORGANIC
Acenaphthylene	0218-96-0513	96	108	IN	Soil	370	UG/KG			SAMPLE	U		MW-15 50ft West of drainfield	2769	2769	ORGANIC
Acenaphthylene	0218-96-0516	24	48	IN	Soil	81	%			MS			MW-16 20ft South of tank along sewer line	2755	2755	ORGANIC
Acenaphthylene	0218-96-0516	24	48	IN	Soil	74	%			MSD			MW-16 20ft South of tank along sewer line	2755	2755	ORGANIC
Acenaphthylene	0218-96-0516	24	48	IN	Soil	380	UG/KG			SAMPLE	U		MW-16 20ft South of tank along sewer line	2755	2755	ORGANIC
Acenaphthylene	0218-96-0517	72	96	IN	Soil	370	UG/KG			SAMPLE	U		MW-16 20ft South of tank along sewer line	2755	2755	ORGANIC
Acenaphthylene	0218-96-0522	99.7	480	IN	Water	10	UG/L			SAMPLE	U		MW-12, NON-FILTERED water sample	2814	2814	ORGANIC
Acenaphthylene	0218-96-0524	106	468	IN	Water	10	UG/L			SAMPLE	U		MW-13, NON-FILTERED water sample	2814	2814	ORGANIC
Acenaphthylene	0218-96-0526	106	504	IN	Water	10	UG/L			SAMPLE	U		MW-14, NON-FILTERED water sample	2814	2814	ORGANIC
Acenaphthylene	0218-96-0528	106	456	IN	Water	10	UG/L			SAMPLE	U		MW-15, NON-FILTERED water sample	2814	2814	ORGANIC
Acenaphthylene	0218-96-0530	114	366	IN	Water	10	UG/L			SAMPLE	U		MW-16, NON-FILTERED water sample	2814	2814	ORGANIC
Acenaphthylene	0218-97-0002	72.2	480	IN	Water	10	UG/L			SAMPLE	U		MW-12 UNFILTERED ground water	2958	2958	ORGANIC

Analyte Code Description	Sample ID Number	Begin Depth	End Depth	Depth Units	SAL Matrix	Sample Results	Reporting Units	UTL Level	SAL Level	Sample Type Code	Lab Qualifier	LANL Qualifier	Sample Location	Request Number	Reference Document	Suite
Acenaphthylene	0218-97-0004	78.8	468	IN	Water	10	UG/L			SAMPLE	U		MW-13 UNFILTERED ground water	2958	2958	ORGANIC
Acenaphthylene	0218-97-0006	67.8	504	IN	Water	10	UG/L			SAMPLE	U		MW-14 UNFILTERED ground water	2958	2958	ORGANIC
Acenaphthylene	0218-97-0008	74.9	456	IN	Water	10	UG/L			SAMPLE	U		MW-15 UNFILTERED ground water	2958	2958	ORGANIC
Acenaphthylene	0218-97-0010	76.1	366	IN	Water	10	UG/L			SAMPLE	U		MW-16 UNFILTERED ground water	2958	2958	ORGANIC
Acetone	0218-96-0500	24	48	IN	Soil	23	UG/KG		2100	SAMPLE	U		MW-12 77 ft East of drainfield	2756	2756	ORGANIC
Acetone	0218-96-0501	72	96	IN	Soil	22	UG/KG		2100	SAMPLE	U		MW-12 77 ft East of drainfield	2756	2756	ORGANIC
Acetone	0218-96-0502	480	504	IN	Soil	27	UG/KG		2100	SAMPLE			MW-12 77ft East of drainfield (soil/tuff interfac	2756	2756	ORGANIC
Acetone	0218-96-0504	24	48	IN	Soil	17	UG/KG		2100	SAMPLE	JB	U	MW-13 27 ft East of stake 18-1196 and 4 ft South	2772	2772	ORGANIC
Acetone	0218-96-0505	96	117.6	IN	Soil	22	UG/KG		2100	SAMPLE	U		MW-13 27 ft East of stake 18-1196 and 4 ft South	2772	2772	ORGANIC
Acetone	0218-96-0506	450	462	IN	Soil	10	UG/KG		2100	SAMPLE	J,B	U	MW-13 27 ft East of stake 18-1196 and 4 ft South	2772	2772	ORGANIC
Acetone	0218-96-0508	24	48	IN	Soil	21	UG/KG		2100	SAMPLE	U	UJ	MW-14 40ft NE of drainfield	2765	2765	ORGANIC
Acetone	0218-96-0509	72	96	IN	Soil	21	UG/KG		2100	SAMPLE	U		MW-14 40ft NE of drainfield	2765	2765	ORGANIC
Acetone	0218-96-0510	504	510	IN	Soil	25	UG/KG		2100	SAMPLE	U		MW-14 40ft NE of drainfield (soil/tuff interface)	2765	2765	ORGANIC
Acetone	0218-96-0512	24	48	IN	Soil	23	UG/KG		2100	SAMPLE	U		MW-15 50ft West of drainfield	2769	2769	ORGANIC
Acetone	0218-96-0513	96	108	IN	Soil	22	UG/KG		2100	SAMPLE	U		MW-15 50ft West of drainfield	2769	2769	ORGANIC
Acetone	0218-96-0514	456	462	IN	Soil	24	UG/KG		2100	SAMPLE	U		MW-15 50ft West ofdrainfield (Soil/Tuff Interfa	2769	2769	ORGANIC
Acetone	0218-96-0516	24	48	IN	Soil	23	UG/KG		2100	SAMPLE	U		MW-16 20ft South of tank along sewer line	2755	2755	ORGANIC
Acetone	0218-96-0517	72	96	IN	Soil	22	UG/KG		2100	SAMPLE	U		MW-16 20ft South of tank along sewer line	2755	2755	ORGANIC
Acetone	0218-96-0518	360	36	IN	Soil	24	UG/KG		2100	SAMPLE	U		MW-16 20ft South of tank along sewer line (interface)	2755	2755	ORGANIC
Acetone	0218-96-0522	99.7	480	IN	Water	20	UG/L			SAMPLE	U	PM	MW-12, NON-FILTERED water sample	2814	2814	ORGANIC
Acetone	0218-96-0524	106	468	IN	Water	20	UG/L			SAMPLE	U	PM	MW-13, NON-FILTERED water sample	2814	2814	ORGANIC
Acetone	0218-96-0526	106	504	IN	Water	20	UG/L			SAMPLE	U	PM	MW-14, NON-FILTERED water sample	2814	2814	ORGANIC
Acetone	0218-96-0528	106	456	IN	Water	20	UG/L			SAMPLE	U	PM	MW-15, NON-FILTERED water sample	2814	2814	ORGANIC
Acetone	0218-96-0530	114	366	IN	Water	20	UG/L			SAMPLE	U	PM	MW-16, NON-FILTERED water sample	2814	2814	ORGANIC
Acetone	0218-97-0002	72.2	480	IN	Water	8	UG/L			SAMPLE	JB	U	MW-12 UNFILTERED ground water	2958	2958	ORGANIC
Acetone	0218-97-0002	72.2	480	IN	Water	8	UG/L			MS	JB		MW-12 UNFILTERED ground water	2958	2958	ORGANIC
Acetone	0218-97-0002	72.2	480	IN	Water	8	UG/L			SAMPLE	JB	PM	MW-12 UNFILTERED ground water	2958	2958	ORGANIC
Acetone	0218-97-0002	72.2	480	IN	Water	5	UG/L			MSD	JB		MW-12 UNFILTERED ground water	2958	2958	ORGANIC
Acetone	0218-97-0004	78.8	468	IN	Water	7	UG/L			SAMPLE	JB	U	MW-13 UNFILTERED ground water	2958	2958	ORGANIC
Acetone	0218-97-0004	78.8	468	IN	Water	7	UG/L			SAMPLE	JB	PM	MW-13 UNFILTERED ground water	2958	2958	ORGANIC
Acetone	0218-97-0006	67.8	504	IN	Water	7	UG/L			SAMPLE	JB	PM	MW-14 UNFILTERED ground water	2958	2958	ORGANIC
Acetone	0218-97-0006	67.8	504	IN	Water	7	UG/L			SAMPLE	JB	U	MW-14 UNFILTERED ground water	2958	2958	ORGANIC
Acetone	0218-97-0008	74.9	456	IN	Water	5	UG/L			SAMPLE	JB	U	MW-15 UNFILTERED ground water	2958	2958	ORGANIC
Acetone	0218-97-0008	74.9	456	IN	Water	5	UG/L			SAMPLE	JB	PM	MW-15 UNFILTERED ground water	2958	2958	ORGANIC
Acetone	0218-97-0010	76.1	366	IN	Water	8	UG/L			SAMPLE	JB	PM	MW-16 UNFILTERED ground water	2958	2958	ORGANIC
Acetone	0218-97-0010	76.1	366	IN	Water	8	UG/L			SAMPLE	JB	U	MW-16 UNFILTERED ground water	2958	2958	ORGANIC
Amino-2,6-dinitrotoluene[4-]	0218-97-0002	72.2	480	IN	Water	0.051	UG/L			SAMPLE	U		MW-12 UNFILTERED ground water	2959	2959	ORGANIC
Amino-2,6-dinitrotoluene[4-]	0218-97-0002	72.2	480	IN	Water	0.051	UG/L			SAMPLE	U		MW-12 UNFILTERED ground water	2959	2959	ORGANIC
Amino-2,6-dinitrotoluene[4-]	0218-97-0004	78.8	468	IN	Water	0.051	UG/L			SAMPLE	U		MW-13 UNFILTERED ground water	2959	2959	ORGANIC
Amino-2,6-dinitrotoluene[4-]	0218-97-0004	78.8	468	IN	Water	0.051	UG/L			SAMPLE	U		MW-13 UNFILTERED ground water	2959	2959	ORGANIC
Amino-2,6-dinitrotoluene[4-]	0218-97-0008	74.9	456	IN	Water	0.051	UG/L			SAMPLE	U		MW-15 UNFILTERED ground water	2959	2959	ORGANIC
Amino-2,6-dinitrotoluene[4-]	0218-97-0008	74.9	456	IN	Water	0.051	UG/L			SAMPLE	U		MW-15 UNFILTERED ground water	2959	2959	ORGANIC
Amino-4,6-dinitrotoluene[2-]	0218-97-0002	72.2	480	IN	Water	0.049	UG/L			SAMPLE	U		MW-12 UNFILTERED ground water	2959	2959	ORGANIC
Amino-4,6-dinitrotoluene[2-]	0218-97-0002	72.2	480	IN	Water	0.049	UG/L			SAMPLE	U		MW-12 UNFILTERED ground water	2959	2959	ORGANIC
Amino-4,6-dinitrotoluene[2-]	0218-97-0004	78.8	468	IN	Water	0.049	UG/L			SAMPLE	U		MW-13 UNFILTERED ground water	2959	2959	ORGANIC
Amino-4,6-dinitrotoluene[2-]	0218-97-0004	78.8	468	IN	Water	0.049	UG/L			SAMPLE	U		MW-13 UNFILTERED ground water	2959	2959	ORGANIC
Amino-4,6-dinitrotoluene[2-]	0218-97-0008	74.9	456	IN	Water	0.049	UG/L			SAMPLE	U		MW-15 UNFILTERED ground water	2959	2959	ORGANIC
Amino-4,6-dinitrotoluene[2-]	0218-97-0008	74.9	456	IN	Water	0.049	UG/L			SAMPLE	U		MW-15 UNFILTERED ground water	2959	2959	ORGANIC
Aniline	0218-96-0500	24	48	IN	Soil	760	UG/KG		19	SAMPLE	U		MW-12 77 ft East of drainfield	2756	2756	ORGANIC
Aniline	0218-96-0501	72	96	IN	Soil	730	UG/KG		19	SAMPLE	U		MW-12 77 ft East of drainfield	2756	2756	ORGANIC
Aniline	0218-96-0504	24	48	IN	Soil	1000	UG/KG		19	SAMPLE	U		MW-13 27 ft East of stake 18-1196 and 4 ft South	2772	2772	ORGANIC
Aniline	0218-96-0505	96	117.6	IN	Soil	930	UG/KG		19	SAMPLE	U		MW-13 27 ft East of stake 18-1196 and 4 ft South	2772	2772	ORGANIC
Aniline	0218-96-0508	24	48	IN	Soil	700	UG/KG		19	SAMPLE	U		MW-14 40ft NE of drainfield	2765	2765	ORGANIC
Aniline	0218-96-0509	72	96	IN	Soil	690	UG/KG		19	SAMPLE	U		MW-14 40ft NE of drainfield	2765	2765	ORGANIC
Aniline	0218-96-0512	24	48	IN	Soil	760	UG/KG		19	SAMPLE	U		MW-15 50ft West of drainfield	2769	2769	ORGANIC
Aniline	0218-96-0513	96	108	IN	Soil	730	UG/KG		19	SAMPLE	U		MW-15 50ft West of drainfield	2769	2769	ORGANIC
Aniline	0218-96-0516	24	48	IN	Soil	380	UG/KG		19	SAMPLE	U		MW-16 20ft South of tank along sewer line	2755	2755	ORGANIC
Aniline	0218-96-0517	72	96	IN	Soil	370	UG/KG		19	SAMPLE	U		MW-16 20ft South of tank along sewer line	2755	2755	ORGANIC
Aniline	0218-96-0522	99.7	480	IN	Water	25	UG/L			SAMPLE	U		MW-12, NON-FILTERED water sample	2814	2814	ORGANIC

Analyte Code Description	Sample ID Number	Begin Depth	End Depth	Depth Units	SAL Matrix	Sample Results	Reporting Units	UTL Level	SAL Level	Sample Type Code	Lab Qualifier	LANL Qualifier	Sample Location	Request Number	Reference Document	Suite
Aniline	0218-96-0524	106	468	IN	Water	25	UG/L			SAMPLE	U		MW-13, NON-FILTERED water sample	2814	2814	ORGANIC
Aniline	0218-96-0526	106	504	IN	Water	25	UG/L			SAMPLE	U		MW-14, NON-FILTERED water sample	2814	2814	ORGANIC
Aniline	0218-96-0528	106	456	IN	Water	25	UG/L			SAMPLE	U		MW-15, NON-FILTERED water sample	2814	2814	ORGANIC
Aniline	0218-96-0530	114	366	IN	Water	25	UG/L			SAMPLE	U		MW-16, NON-FILTERED water sample	2814	2814	ORGANIC
Aniline	0218-97-0002	72.2	480	IN	Water	10	UG/L			SAMPLE	U		MW-12 UNFILTERED ground water	2958	2958	ORGANIC
Aniline	0218-97-0004	78.8	468	IN	Water	10	UG/L			SAMPLE	U		MW-13 UNFILTERED ground water	2958	2958	ORGANIC
Aniline	0218-97-0006	67.8	504	IN	Water	10	UG/L			SAMPLE	U		MW-14 UNFILTERED ground water	2958	2958	ORGANIC
Aniline	0218-97-0008	74.9	456	IN	Water	10	UG/L			SAMPLE	U		MW-15 UNFILTERED ground water	2958	2958	ORGANIC
Aniline	0218-97-0010	76.1	366	IN	Water	10	UG/L			SAMPLE	U		MW-16 UNFILTERED ground water	2958	2958	ORGANIC
Anthracene	0218-96-0500	24	48	IN	Soil	380	UG/KG		18000	SAMPLE	U		MW-12 77 ft East of drainfield	2756	2756	ORGANIC
Anthracene	0218-96-0501	72	96	IN	Soil	370	UG/KG		18000	SAMPLE	U		MW-12 77 ft East of drainfield	2756	2756	ORGANIC
Anthracene	0218-96-0504	24	48	IN	Soil	400	UG/KG		18000	SAMPLE	U		MW-13 27 ft East of stake 18-1196 and 4 ft South	2772	2772	ORGANIC
Anthracene	0218-96-0505	96	117.6	IN	Soil	370	UG/KG		18000	SAMPLE	U		MW-13 27 ft East of stake 18-1196 and 4 ft South	2772	2772	ORGANIC
Anthracene	0218-96-0508	24	48	IN	Soil	350	UG/KG		18000	SAMPLE	U		MW-14 40ft NE of drainfield	2765	2765	ORGANIC
Anthracene	0218-96-0509	72	96	IN	Soil	350	UG/KG		18000	SAMPLE	U		MW-14 40ft NE of drainfield	2765	2765	ORGANIC
Anthracene	0218-96-0512	24	48	IN	Soil	380	UG/KG		18000	SAMPLE	U		MW-15 50ft West of drainfield	2769	2769	ORGANIC
Anthracene	0218-96-0513	96	108	IN	Soil	370	UG/KG		18000	SAMPLE	U		MW-15 50ft West of drainfield	2769	2769	ORGANIC
Anthracene	0218-96-0516	24	48	IN	Soil	380	UG/KG		18000	SAMPLE	U		MW-16 20ft South of tank along sewer line	2755	2755	ORGANIC
Anthracene	0218-96-0517	72	96	IN	Soil	370	UG/KG		18000	SAMPLE	U		MW-16 20ft South of tank along sewer line	2755	2755	ORGANIC
Anthracene	0218-96-0522	99.7	480	IN	Water	10	UG/L			SAMPLE	U		MW-12, NON-FILTERED water sample	2814	2814	ORGANIC
Anthracene	0218-96-0524	106	468	IN	Water	10	UG/L			SAMPLE	U		MW-13, NON-FILTERED water sample	2814	2814	ORGANIC
Anthracene	0218-96-0526	106	504	IN	Water	10	UG/L			SAMPLE	U		MW-14, NON-FILTERED water sample	2814	2814	ORGANIC
Anthracene	0218-96-0528	106	456	IN	Water	10	UG/L			SAMPLE	U		MW-15, NON-FILTERED water sample	2814	2814	ORGANIC
Anthracene	0218-96-0530	114	366	IN	Water	10	UG/L			SAMPLE	U		MW-16, NON-FILTERED water sample	2814	2814	ORGANIC
Anthracene	0218-97-0002	72.2	480	IN	Water	10	UG/L			SAMPLE	U		MW-12 UNFILTERED ground water	2958	2958	ORGANIC
Anthracene	0218-97-0004	78.8	468	IN	Water	10	UG/L			SAMPLE	U		MW-13 UNFILTERED ground water	2958	2958	ORGANIC
Anthracene	0218-97-0006	67.8	504	IN	Water	10	UG/L			SAMPLE	U		MW-14 UNFILTERED ground water	2958	2958	ORGANIC
Anthracene	0218-97-0008	74.9	456	IN	Water	10	UG/L			SAMPLE	U		MW-15 UNFILTERED ground water	2958	2958	ORGANIC
Anthracene	0218-97-0010	76.1	366	IN	Water	10	UG/L			SAMPLE	U		MW-16 UNFILTERED ground water	2958	2958	ORGANIC
Azobenzene	0218-96-0500	24	48	IN	Soil	760	UG/KG		4	SAMPLE	U		MW-12 77 ft East of drainfield	2756	2756	ORGANIC
Azobenzene	0218-96-0501	72	96	IN	Soil	730	UG/KG		4	SAMPLE	U		MW-12 77 ft East of drainfield	2756	2756	ORGANIC
Azobenzene	0218-96-0504	24	48	IN	Soil	400	UG/KG		4	SAMPLE	U		MW-13 27 ft East of stake 18-1196 and 4 ft South	2772	2772	ORGANIC
Azobenzene	0218-96-0505	96	117.6	IN	Soil	370	UG/KG		4	SAMPLE	U		MW-13 27 ft East of stake 18-1196 and 4 ft South	2772	2772	ORGANIC
Azobenzene	0218-96-0508	24	48	IN	Soil	700	UG/KG		4	SAMPLE	U		MW-14 40ft NE of drainfield	2765	2765	ORGANIC
Azobenzene	0218-96-0509	72	96	IN	Soil	690	UG/KG		4	SAMPLE	U		MW-14 40ft NE of drainfield	2765	2765	ORGANIC
Azobenzene	0218-96-0512	24	48	IN	Soil	760	UG/KG		4	SAMPLE	U		MW-15 50ft West of drainfield	2769	2769	ORGANIC
Azobenzene	0218-96-0513	96	108	IN	Soil	730	UG/KG		4	SAMPLE	U		MW-15 50ft West of drainfield	2769	2769	ORGANIC
Azobenzene	0218-96-0516	24	48	IN	Soil	380	UG/KG		4	SAMPLE	U		MW-16 20ft South of tank along sewer line	2755	2755	ORGANIC
Azobenzene	0218-96-0517	72	96	IN	Soil	370	UG/KG		4	SAMPLE	U		MW-16 20ft South of tank along sewer line	2755	2755	ORGANIC
Azobenzene	0218-96-0522	99.7	480	IN	Water	10	UG/L			SAMPLE	U		MW-12, NON-FILTERED water sample	2814	2814	ORGANIC
Azobenzene	0218-96-0524	106	468	IN	Water	10	UG/L			SAMPLE	U		MW-13, NON-FILTERED water sample	2814	2814	ORGANIC
Azobenzene	0218-96-0526	106	504	IN	Water	10	UG/L			SAMPLE	U		MW-14, NON-FILTERED water sample	2814	2814	ORGANIC
Azobenzene	0218-96-0528	106	456	IN	Water	10	UG/L			SAMPLE	U		MW-15, NON-FILTERED water sample	2814	2814	ORGANIC
Azobenzene	0218-96-0530	114	366	IN	Water	10	UG/L			SAMPLE	U		MW-16, NON-FILTERED water sample	2814	2814	ORGANIC
Azobenzene	0218-97-0002	72.2	480	IN	Water	10	UG/L			SAMPLE	U		MW-12 UNFILTERED ground water	2958	2958	ORGANIC
Azobenzene	0218-97-0004	78.8	468	IN	Water	10	UG/L			SAMPLE	U		MW-13 UNFILTERED ground water	2958	2958	ORGANIC
Azobenzene	0218-97-0006	67.8	504	IN	Water	10	UG/L			SAMPLE	U		MW-14 UNFILTERED ground water	2958	2958	ORGANIC
Azobenzene	0218-97-0008	74.9	456	IN	Water	10	UG/L			SAMPLE	U		MW-15 UNFILTERED ground water	2958	2958	ORGANIC
Azobenzene	0218-97-0010	76.1	366	IN	Water	10	UG/L			SAMPLE	U		MW-16 UNFILTERED ground water	2958	2958	ORGANIC
Benzene	0218-96-0500	24	48	IN	Soil	5.7	UG/KG		0.63	SAMPLE	U		MW-12 77 ft East of drainfield	2756	2756	ORGANIC
Benzene	0218-96-0501	72	96	IN	Soil	5.6	UG/KG		0.63	SAMPLE	U		MW-12 77 ft East of drainfield	2756	2756	ORGANIC
Benzene	0218-96-0502	480	504	IN	Soil	5.8	UG/KG		0.63	SAMPLE	U		MW-12 77ft East of drainfield (soil/tuff interfac	2756	2756	ORGANIC
Benzene	0218-96-0504	24	48	IN	Soil	6	UG/KG		0.63	SAMPLE	U		MW-13 27 ft East of stake 18-1196 and 4 ft South	2772	2772	ORGANIC
Benzene	0218-96-0504	24	48	IN	Soil	148	%			MSD	*		MW-13 27 ft East of stake 18-1196 and 4 ft South	2772	2772	ORGANIC
Benzene	0218-96-0504	24	48	IN	Soil	111.14362	%			MS			MW-13 27 ft East of stake 18-1196 and 4 ft South	2772	2772	ORGANIC
Benzene	0218-96-0505	96	117.6	IN	Soil	6	UG/KG		0.63	SAMPLE	U		MW-13 27 ft East of stake 18-1196 and 4 ft South	2772	2772	ORGANIC
Benzene	0218-96-0506	450	462	IN	Soil	6	UG/KG		0.63	SAMPLE	U		MW-13 27 ft East of stake 18-1196 and 4 ft South	2772	2772	ORGANIC
Benzene	0218-96-0508	24	48	IN	Soil	91.1	%			MS			MW-14 40ft NE of drainfield	2765	2765	ORGANIC
Benzene	0218-96-0508	24	48	IN	Soil	100.3	%			MSD			MW-14 40ft NE of drainfield	2765	2765	ORGANIC

Analyte Code Description	Sample ID Number	Begin Depth	End Depth	Depth Units	SAL Matrix	Sample Results	Reporting Units	UTL Level	SAL Level	Sample Type Code	Lab Qualifier	LANL Qualifier	Sample Location	Request Number	Reference Document	Suite
Benzene	0218-96-0508	24	48	IN	Soil	5.3	UG/KG		0.63	SAMPLE	U	UJ	MW-14 40ft NE of drainfield	2765	2765	ORGANIC
Benzene	0218-96-0509	72	96	IN	Soil	5.3	UG/KG		0.63	SAMPLE	U		MW-14 40ft NE of drainfield	2765	2765	ORGANIC
Benzene	0218-96-0510	504	510	IN	Soil	6.3	UG/KG		0.63	SAMPLE	U		MW-14 40ft NE of drainfield (soil/tuff interface)	2765	2765	ORGANIC
Benzene	0218-96-0512	24	48	IN	Soil	5.7	UG/KG		0.63	SAMPLE	U		MW-15 50ft West of drainfield	2769	2769	ORGANIC
Benzene	0218-96-0513	96	108	IN	Soil	5.6	UG/KG		0.63	SAMPLE	U		MW-15 50ft West of drainfield	2769	2769	ORGANIC
Benzene	0218-96-0514	456	462	IN	Soil	6	UG/KG		0.63	SAMPLE	U		MW-15 50ft West ofdrainfield (Soil/Tuff Interfa	2769	2769	ORGANIC
Benzene	0218-96-0516	24	48	IN	Soil	5.7	UG/KG		0.63	SAMPLE	U		MW-16 20ft South of tank along sewer line	2755	2755	ORGANIC
Benzene	0218-96-0516	24	48	IN	Soil	112.388	%			MSD			MW-16 20ft South of tank along sewer line	2755	2755	ORGANIC
Benzene	0218-96-0516	24	48	IN	Soil	120.9321	%			MS			MW-16 20ft South of tank along sewer line	2755	2755	ORGANIC
Benzene	0218-96-0517	72	96	IN	Soil	5.6	UG/KG		0.63	SAMPLE	U		MW-16 20ft South of tank along sewer line	2755	2755	ORGANIC
Benzene	0218-96-0518	360	366	IN	Soil	6	UG/KG		0.63	SAMPLE	U		MW-16 20ft South of tank along sewer line (interface)	2755	2755	ORGANIC
Benzene	0218-96-0522	99.7	480	IN	Water	5	UG/L			SAMPLE	U	PM	MW-12, NON-FILTERED water sample	2814	2814	ORGANIC
Benzene	0218-96-0522	99.7	480	IN	Water	93.33052972	%			MS			MW-12, NON-FILTERED water sample	2814	2814	ORGANIC
Benzene	0218-96-0522	99.7	480	IN	Water	86.43477852	%			MSD			MW-12, NON-FILTERED water sample	2814	2814	ORGANIC
Benzene	0218-96-0524	106	468	IN	Water	5	UG/L			SAMPLE	U	PM	MW-13, NON-FILTERED water sample	2814	2814	ORGANIC
Benzene	0218-96-0526	106	504	IN	Water	5	UG/L			SAMPLE	U	PM	MW-14, NON-FILTERED water sample	2814	2814	ORGANIC
Benzene	0218-96-0528	106	456	IN	Water	5	UG/L			SAMPLE	U	PM	MW-15, NON-FILTERED water sample	2814	2814	ORGANIC
Benzene	0218-96-0530	114	366	IN	Water	5	UG/L			SAMPLE	U	PM	MW-16, NON-FILTERED water sample	2814	2814	ORGANIC
Benzene	0218-97-0002	72.2	480	IN	Water	5	UG/L			SAMPLE	U	PM	MW-12 UNFILTERED ground water	2958	2958	ORGANIC
Benzene	0218-97-0002	72.2	480	IN	Water	104	%			MS			MW-12 UNFILTERED ground water	2958	2958	ORGANIC
Benzene	0218-97-0002	72.2	480	IN	Water	98	%			MSD			MW-12 UNFILTERED ground water	2958	2958	ORGANIC
Benzene	0218-97-0004	78.8	468	IN	Water	5	UG/L			SAMPLE	U	PM	MW-13 UNFILTERED ground water	2958	2958	ORGANIC
Benzene	0218-97-0006	67.8	504	IN	Water	5	UG/L			SAMPLE	U	PM	MW-14 UNFILTERED ground water	2958	2958	ORGANIC
Benzene	0218-97-0008	74.9	456	IN	Water	5	UG/L			SAMPLE	U	PM	MW-15 UNFILTERED ground water	2958	2958	ORGANIC
Benzene	0218-97-0010	76.1	366	IN	Water	5	UG/L			SAMPLE	U	PM	MW-16 UNFILTERED ground water	2958	2958	ORGANIC
Benzo(a)anthracene	0218-96-0500	24	48	IN	Soil	380	UG/KG		0.61	SAMPLE	U		MW-12 77 ft East of drainfield	2756	2756	ORGANIC
Benzo(a)anthracene	0218-96-0501	72	96	IN	Soil	370	UG/KG		0.61	SAMPLE	U		MW-12 77 ft East of drainfield	2756	2756	ORGANIC
Benzo(a)anthracene	0218-96-0504	24	48	IN	Soil	400	UG/KG		0.61	SAMPLE	U		MW-13 27 ft East of stake 18-1196 and 4 ft South	2772	2772	ORGANIC
Benzo(a)anthracene	0218-96-0505	96	117.6	IN	Soil	370	UG/KG		0.61	SAMPLE	U		MW-13 27 ft East of stake 18-1196 and 4 ft South	2772	2772	ORGANIC
Benzo(a)anthracene	0218-96-0508	24	48	IN	Soil	350	UG/KG		0.61	SAMPLE	U		MW-14 40ft NE of drainfield	2765	2765	ORGANIC
Benzo(a)anthracene	0218-96-0509	72	96	IN	Soil	350	UG/KG		0.61	SAMPLE	U		MW-14 40ft NE of drainfield	2765	2765	ORGANIC
Benzo(a)anthracene	0218-96-0512	24	48	IN	Soil	380	UG/KG		0.61	SAMPLE	U		MW-15 50ft West of drainfield	2769	2769	ORGANIC
Benzo(a)anthracene	0218-96-0513	96	108	IN	Soil	370	UG/KG		0.61	SAMPLE	U		MW-15 50ft West of drainfield	2769	2769	ORGANIC
Benzo(a)anthracene	0218-96-0516	24	48	IN	Soil	380	UG/KG		0.61	SAMPLE	U		MW-16 20ft South of tank along sewer line	2755	2755	ORGANIC
Benzo(a)anthracene	0218-96-0517	72	96	IN	Soil	370	UG/KG		0.61	SAMPLE	U		MW-16 20ft South of tank along sewer line	2755	2755	ORGANIC
Benzo(a)anthracene	0218-96-0522	99.7	480	IN	Water	10	UG/L			SAMPLE	U		MW-12, NON-FILTERED water sample	2814	2814	ORGANIC
Benzo(a)anthracene	0218-96-0524	106	468	IN	Water	10	UG/L			SAMPLE	U		MW-13, NON-FILTERED water sample	2814	2814	ORGANIC
Benzo(a)anthracene	0218-96-0526	106	504	IN	Water	10	UG/L			SAMPLE	U		MW-14, NON-FILTERED water sample	2814	2814	ORGANIC
Benzo(a)anthracene	0218-96-0528	106	456	IN	Water	10	UG/L			SAMPLE	U		MW-15, NON-FILTERED water sample	2814	2814	ORGANIC
Benzo(a)anthracene	0218-96-0530	114	366	IN	Water	10	UG/L			SAMPLE	U		MW-16, NON-FILTERED water sample	2814	2814	ORGANIC
Benzo(a)anthracene	0218-97-0002	72.2	480	IN	Water	10	UG/L			SAMPLE	U		MW-12 UNFILTERED ground water	2958	2958	ORGANIC
Benzo(a)anthracene	0218-97-0004	78.8	468	IN	Water	10	UG/L			SAMPLE	U		MW-13 UNFILTERED ground water	2958	2958	ORGANIC
Benzo(a)anthracene	0218-97-0006	67.8	504	IN	Water	10	UG/L			SAMPLE	U		MW-14 UNFILTERED ground water	2958	2958	ORGANIC
Benzo(a)anthracene	0218-97-0008	74.9	456	IN	Water	10	UG/L			SAMPLE	U		MW-15 UNFILTERED ground water	2958	2958	ORGANIC
Benzo(a)anthracene	0218-97-0010	76.1	366	IN	Water	10	UG/L			SAMPLE	U		MW-16 UNFILTERED ground water	2958	2958	ORGANIC
Benzo(a)pyrene	0218-96-0500	24	48	IN	Soil	380	UG/KG		0.061	SAMPLE	U		MW-12 77 ft East of drainfield	2756	2756	ORGANIC
Benzo(a)pyrene	0218-96-0501	72	96	IN	Soil	370	UG/KG		0.061	SAMPLE	U		MW-12 77 ft East of drainfield	2756	2756	ORGANIC
Benzo(a)pyrene	0218-96-0504	24	48	IN	Soil	400	UG/KG		0.061	SAMPLE	U		MW-13 27 ft East of stake 18-1196 and 4 ft South	2772	2772	ORGANIC
Benzo(a)pyrene	0218-96-0505	96	117.6	IN	Soil	370	UG/KG		0.061	SAMPLE	U		MW-13 27 ft East of stake 18-1196 and 4 ft South	2772	2772	ORGANIC
Benzo(a)pyrene	0218-96-0508	24	48	IN	Soil	350	UG/KG		0.061	SAMPLE	U		MW-14 40ft NE of drainfield	2765	2765	ORGANIC
Benzo(a)pyrene	0218-96-0509	72	96	IN	Soil	350	UG/KG		0.061	SAMPLE	U		MW-14 40ft NE of drainfield	2765	2765	ORGANIC
Benzo(a)pyrene	0218-96-0512	24	48	IN	Soil	380	UG/KG		0.061	SAMPLE	U		MW-15 50ft West of drainfield	2769	2769	ORGANIC
Benzo(a)pyrene	0218-96-0513	96	108	IN	Soil	370	UG/KG		0.061	SAMPLE	U		MW-15 50ft West of drainfield	2769	2769	ORGANIC
Benzo(a)pyrene	0218-96-0516	24	48	IN	Soil	380	UG/KG		0.061	SAMPLE	U		MW-16 20ft South of tank along sewer line	2755	2755	ORGANIC
Benzo(a)pyrene	0218-96-0517	72	96	IN	Soil	370	UG/KG		0.061	SAMPLE	U		MW-16 20ft South of tank along sewer line	2755	2755	ORGANIC
Benzo(a)pyrene	0218-96-0522	99.7	480	IN	Water	10	UG/L			SAMPLE	U		MW-12, NON-FILTERED water sample	2814	2814	ORGANIC
Benzo(a)pyrene	0218-96-0524	106	468	IN	Water	10	UG/L			SAMPLE	U		MW-13, NON-FILTERED water sample	2814	2814	ORGANIC
Benzo(a)pyrene	0218-96-0526	106	504	IN	Water	10	UG/L			SAMPLE	U		MW-14, NON-FILTERED water sample	2814	2814	ORGANIC
Benzo(a)pyrene	0218-96-0528	106	456	IN	Water	10	UG/L			SAMPLE	U		MW-15, NON-FILTERED water sample	2814	2814	ORGANIC

Analyte Code Description	Sample ID Number	Begin Depth	End Depth	Depth Units	SAL Matrix	Sample Results	Reporting Units	UTL Level	SAL Level	Sample Type Code	Lab Qualifier	LANL Qualifier	Sample Location	Request Number	Reference Document	Suite
Benzo(a)pyrene	0218-96-0530	114	366	IN	Water	10	UG/L			SAMPLE	U		MW-16, NON-FILTERED water sample	2814	2814	ORGANIC
Benzo(a)pyrene	0218-97-0002	72.2	480	IN	Water	10	UG/L			SAMPLE	U		MW-12 UNFILTERED ground water	2958	2958	ORGANIC
Benzo(a)pyrene	0218-97-0004	78.8	468	IN	Water	10	UG/L			SAMPLE	U		MW-13 UNFILTERED ground water	2958	2958	ORGANIC
Benzo(a)pyrene	0218-97-0006	67.8	504	IN	Water	10	UG/L			SAMPLE	U		MW-14 UNFILTERED ground water	2958	2958	ORGANIC
Benzo(a)pyrene	0218-97-0008	74.9	456	IN	Water	10	UG/L			SAMPLE	U		MW-15 UNFILTERED ground water	2958	2958	ORGANIC
Benzo(a)pyrene	0218-97-0010	76.1	366	IN	Water	10	UG/L			SAMPLE	U		MW-16 UNFILTERED ground water	2958	2958	ORGANIC
Benzo(b)fluoranthene	0218-96-0500	24	48	IN	Soil	380	UG/KG		0.61	SAMPLE	U		MW-12 77 ft East of drainfield	2756	2756	ORGANIC
Benzo(b)fluoranthene	0218-96-0501	72	96	IN	Soil	370	UG/KG		0.61	SAMPLE	U		MW-12 77 ft East of drainfield	2756	2756	ORGANIC
Benzo(b)fluoranthene	0218-96-0504	24	48	IN	Soil	400	UG/KG		0.61	SAMPLE	U		MW-13 27 ft East of stake 18-1196 and 4 ft South	2772	2772	ORGANIC
Benzo(b)fluoranthene	0218-96-0505	96	117.6	IN	Soil	370	UG/KG		0.61	SAMPLE	U		MW-13 27 ft East of stake 18-1196 and 4 ft South	2772	2772	ORGANIC
Benzo(b)fluoranthene	0218-96-0508	24	48	IN	Soil	350	UG/KG		0.61	SAMPLE	U		MW-14 40ft NE of drainfield	2765	2765	ORGANIC
Benzo(b)fluoranthene	0218-96-0509	72	96	IN	Soil	350	UG/KG		0.61	SAMPLE	U		MW-14 40ft NE of drainfield	2765	2765	ORGANIC
Benzo(b)fluoranthene	0218-96-0512	24	48	IN	Soil	380	UG/KG		0.61	SAMPLE	U		MW-15 50ft West of drainfield	2769	2769	ORGANIC
Benzo(b)fluoranthene	0218-96-0513	96	108	IN	Soil	370	UG/KG		0.61	SAMPLE	U		MW-15 50ft West of drainfield	2769	2769	ORGANIC
Benzo(b)fluoranthene	0218-96-0516	24	48	IN	Soil	380	UG/KG		0.61	SAMPLE	U		MW-16 20ft South of tank along sewer line	2755	2755	ORGANIC
Benzo(b)fluoranthene	0218-96-0517	72	96	IN	Soil	370	UG/KG		0.61	SAMPLE	U		MW-16 20ft South of tank along sewer line	2755	2755	ORGANIC
Benzo(b)fluoranthene	0218-96-0522	99.7	480	IN	Water	10	UG/L			SAMPLE	U		MW-12, NON-FILTERED water sample	2814	2814	ORGANIC
Benzo(b)fluoranthene	0218-96-0524	106	468	IN	Water	10	UG/L			SAMPLE	U		MW-13, NON-FILTERED water sample	2814	2814	ORGANIC
Benzo(b)fluoranthene	0218-96-0526	106	504	IN	Water	10	UG/L			SAMPLE	U		MW-14, NON-FILTERED water sample	2814	2814	ORGANIC
Benzo(b)fluoranthene	0218-96-0528	106	456	IN	Water	10	UG/L			SAMPLE	U		MW-15, NON-FILTERED water sample	2814	2814	ORGANIC
Benzo(b)fluoranthene	0218-96-0530	114	366	IN	Water	10	UG/L			SAMPLE	U		MW-16, NON-FILTERED water sample	2814	2814	ORGANIC
Benzo(b)fluoranthene	0218-97-0002	72.2	480	IN	Water	10	UG/L			SAMPLE	U		MW-12 UNFILTERED ground water	2958	2958	ORGANIC
Benzo(b)fluoranthene	0218-97-0004	78.8	468	IN	Water	10	UG/L			SAMPLE	U		MW-13 UNFILTERED ground water	2958	2958	ORGANIC
Benzo(b)fluoranthene	0218-97-0006	67.8	504	IN	Water	10	UG/L			SAMPLE	U		MW-14 UNFILTERED ground water	2958	2958	ORGANIC
Benzo(b)fluoranthene	0218-97-0008	74.9	456	IN	Water	10	UG/L			SAMPLE	U		MW-15 UNFILTERED ground water	2958	2958	ORGANIC
Benzo(b)fluoranthene	0218-97-0010	76.1	366	IN	Water	10	UG/L			SAMPLE	U		MW-16 UNFILTERED ground water	2958	2958	ORGANIC
Benzo(g,h,i)perylene	0218-96-0500	24	48	IN	Soil	380	UG/KG			SAMPLE	U		MW-12 77 ft East of drainfield	2756	2756	ORGANIC
Benzo(g,h,i)perylene	0218-96-0501	72	96	IN	Soil	370	UG/KG			SAMPLE	U		MW-12 77 ft East of drainfield	2756	2756	ORGANIC
Benzo(g,h,i)perylene	0218-96-0504	24	48	IN	Soil	400	UG/KG			SAMPLE	U		MW-13 27 ft East of stake 18-1196 and 4 ft South	2772	2772	ORGANIC
Benzo(g,h,i)perylene	0218-96-0505	96	117.6	IN	Soil	370	UG/KG			SAMPLE	U		MW-13 27 ft East of stake 18-1196 and 4 ft South	2772	2772	ORGANIC
Benzo(g,h,i)perylene	0218-96-0508	24	48	IN	Soil	350	UG/KG			SAMPLE	U		MW-14 40ft NE of drainfield	2765	2765	ORGANIC
Benzo(g,h,i)perylene	0218-96-0509	72	96	IN	Soil	350	UG/KG			SAMPLE	U		MW-14 40ft NE of drainfield	2765	2765	ORGANIC
Benzo(g,h,i)perylene	0218-96-0512	24	48	IN	Soil	380	UG/KG			SAMPLE	U		MW-15 50ft West of drainfield	2769	2769	ORGANIC
Benzo(g,h,i)perylene	0218-96-0513	96	108	IN	Soil	370	UG/KG			SAMPLE	U		MW-15 50ft West of drainfield	2769	2769	ORGANIC
Benzo(g,h,i)perylene	0218-96-0516	24	48	IN	Soil	380	UG/KG			SAMPLE	U		MW-16 20ft South of tank along sewer line	2755	2755	ORGANIC
Benzo(g,h,i)perylene	0218-96-0517	72	96	IN	Soil	370	UG/KG			SAMPLE	U		MW-16 20ft South of tank along sewer line	2755	2755	ORGANIC
Benzo(g,h,i)perylene	0218-96-0522	99.7	480	IN	Water	10	UG/L			SAMPLE	U		MW-12, NON-FILTERED water sample	2814	2814	ORGANIC
Benzo(g,h,i)perylene	0218-96-0524	106	468	IN	Water	10	UG/L			SAMPLE	U		MW-13, NON-FILTERED water sample	2814	2814	ORGANIC
Benzo(g,h,i)perylene	0218-96-0526	106	504	IN	Water	10	UG/L			SAMPLE	U		MW-14, NON-FILTERED water sample	2814	2814	ORGANIC
Benzo(g,h,i)perylene	0218-96-0528	106	456	IN	Water	10	UG/L			SAMPLE	U		MW-15, NON-FILTERED water sample	2814	2814	ORGANIC
Benzo(g,h,i)perylene	0218-96-0530	114	366	IN	Water	10	UG/L			SAMPLE	U		MW-16, NON-FILTERED water sample	2814	2814	ORGANIC
Benzo(g,h,i)perylene	0218-97-0002	72.2	480	IN	Water	10	UG/L			SAMPLE	U		MW-12 UNFILTERED ground water	2958	2958	ORGANIC
Benzo(g,h,i)perylene	0218-97-0004	78.8	468	IN	Water	10	UG/L			SAMPLE	U		MW-13 UNFILTERED ground water	2958	2958	ORGANIC
Benzo(g,h,i)perylene	0218-97-0006	67.8	504	IN	Water	10	UG/L			SAMPLE	U		MW-14 UNFILTERED ground water	2958	2958	ORGANIC
Benzo(g,h,i)perylene	0218-97-0008	74.9	456	IN	Water	10	UG/L			SAMPLE	U		MW-15 UNFILTERED ground water	2958	2958	ORGANIC
Benzo(g,h,i)perylene	0218-97-0010	76.1	366	IN	Water	10	UG/L			SAMPLE	U		MW-16 UNFILTERED ground water	2958	2958	ORGANIC
Benzo(k)fluoranthene	0218-96-0500	24	48	IN	Soil	380	UG/KG		6.1	SAMPLE	U		MW-12 77 ft East of drainfield	2756	2756	ORGANIC
Benzo(k)fluoranthene	0218-96-0501	72	96	IN	Soil	370	UG/KG		6.1	SAMPLE	U		MW-12 77 ft East of drainfield	2756	2756	ORGANIC
Benzo(k)fluoranthene	0218-96-0508	24	48	IN	Soil	350	UG/KG		6.1	SAMPLE	U		MW-14 40ft NE of drainfield	2765	2765	ORGANIC
Benzo(k)fluoranthene	0218-96-0509	72	96	IN	Soil	350	UG/KG		6.1	SAMPLE	U		MW-14 40ft NE of drainfield	2765	2765	ORGANIC
Benzo(k)fluoranthene	0218-96-0512	24	48	IN	Soil	380	UG/KG		6.1	SAMPLE	U		MW-15 50ft West of drainfield	2769	2769	ORGANIC
Benzo(k)fluoranthene	0218-96-0513	96	108	IN	Soil	370	UG/KG		6.1	SAMPLE	U		MW-15 50ft West of drainfield	2769	2769	ORGANIC
Benzo(k)fluoranthene	0218-97-0002	72.2	480	IN	Water	10	UG/L			SAMPLE	U		MW-12 UNFILTERED ground water	2958	2958	ORGANIC
Benzo(k)fluoranthene	0218-97-0004	78.8	468	IN	Water	10	UG/L			SAMPLE	U		MW-13 UNFILTERED ground water	2958	2958	ORGANIC
Benzo(k)fluoranthene	0218-97-0006	67.8	504	IN	Water	10	UG/L			SAMPLE	U		MW-14 UNFILTERED ground water	2958	2958	ORGANIC
Benzo(k)fluoranthene	0218-97-0008	74.9	456	IN	Water	10	UG/L			SAMPLE	U		MW-15 UNFILTERED ground water	2958	2958	ORGANIC
Benzo(k)fluoranthene	0218-97-0010	76.1	366	IN	Water	10	UG/L			SAMPLE	U		MW-16 UNFILTERED ground water	2958	2958	ORGANIC
Benzoic Acid	0218-96-0500	24	48	IN	Soil	1900	UG/KG		1E+05	SAMPLE	U		MW-12 77 ft East of drainfield	2756	2756	ORGANIC
Benzoic Acid	0218-96-0501	72	96	IN	Soil	1800	UG/KG		1E+05	SAMPLE	U		MW-12 77 ft East of drainfield	2756	2756	ORGANIC

Analyte Code Description	Sample ID Number	Begin Depth	End Depth	Depth Units	SAL Matrix	Sample Results	Reporting Units	UTL Level	SAL Level	Sample Type Code	Lab Qualifier	LANL Qualifier	Sample Location	Request Number	Reference Document	Suite
Benzoic Acid	0218-96-0504	24	48	IN	Soil	2000	UG/KG		1E+05	SAMPLE	U		MW-13 27 ft East of stake 18-1196 and 4 ft South	2772	2772	ORGANIC
Benzoic Acid	0218-96-0505	96	117.6	IN	Soil	1900	UG/KG		1E+05	SAMPLE	U		MW-13 27 ft East of stake 18-1196 and 4 ft South	2772	2772	ORGANIC
Benzoic Acid	0218-96-0508	24	48	IN	Soil	1800	UG/KG		1E+05	SAMPLE	U		MW-14 40ft NE of drainfield	2765	2765	ORGANIC
Benzoic Acid	0218-96-0509	72	96	IN	Soil	1700	UG/KG		1E+05	SAMPLE	U		MW-14 40ft NE of drainfield	2765	2765	ORGANIC
Benzoic Acid	0218-96-0512	24	48	IN	Soil	1900	UG/KG		1E+05	SAMPLE	U		MW-15 50ft West of drainfield	2769	2769	ORGANIC
Benzoic Acid	0218-96-0513	96	108	IN	Soil	1800	UG/KG		1E+05	SAMPLE	U		MW-15 50ft West of drainfield	2769	2769	ORGANIC
Benzoic Acid	0218-96-0516	24	48	IN	Soil	3800	UG/KG		1E+05	SAMPLE	U		MW-16 20ft South of tank along sewer line	2755	2755	ORGANIC
Benzoic Acid	0218-96-0517	72	96	IN	Soil	3700	UG/KG		1E+05	SAMPLE	U		MW-16 20ft South of tank along sewer line	2755	2755	ORGANIC
Benzoic Acid	0218-96-0522	99.7	480	IN	Water	50	UG/L			SAMPLE	U		MW-12, NON-FILTERED water sample	2814	2814	ORGANIC
Benzoic Acid	0218-96-0524	106	468	IN	Water	50	UG/L			SAMPLE	U		MW-13, NON-FILTERED water sample	2814	2814	ORGANIC
Benzoic Acid	0218-96-0526	106	504	IN	Water	50	UG/L			SAMPLE	U		MW-14, NON-FILTERED water sample	2814	2814	ORGANIC
Benzoic Acid	0218-96-0528	106	456	IN	Water	50	UG/L			SAMPLE	U		MW-15, NON-FILTERED water sample	2814	2814	ORGANIC
Benzoic Acid	0218-96-0530	114	366	IN	Water	50	UG/L			SAMPLE	U		MW-16, NON-FILTERED water sample	2814	2814	ORGANIC
Benzoic Acid	0218-97-0002	72.2	480	IN	Water	50	UG/L			SAMPLE	U		MW-12 UNFILTERED ground water	2958	2958	ORGANIC
Benzoic Acid	0218-97-0004	78.8	468	IN	Water	50	UG/L			SAMPLE	U		MW-13 UNFILTERED ground water	2958	2958	ORGANIC
Benzoic Acid	0218-97-0006	67.8	504	IN	Water	50	UG/L			SAMPLE	U		MW-14 UNFILTERED ground water	2958	2958	ORGANIC
Benzoic Acid	0218-97-0008	74.9	456	IN	Water	50	UG/L			SAMPLE	U		MW-15 UNFILTERED ground water	2958	2958	ORGANIC
Benzoic Acid	0218-97-0010	76.1	366	IN	Water	50	UG/L			SAMPLE	U		MW-16 UNFILTERED ground water	2958	2958	ORGANIC
Benzyl Alcohol	0218-96-0500	24	48	IN	Soil	760	UG/KG		20000	SAMPLE	U		MW-12 77 ft East of drainfield	2756	2756	ORGANIC
Benzyl Alcohol	0218-96-0501	72	96	IN	Soil	730	UG/KG		20000	SAMPLE	U		MW-12 77 ft East of drainfield	2756	2756	ORGANIC
Benzyl Alcohol	0218-96-0504	24	48	IN	Soil	400	UG/KG		20000	SAMPLE	U		MW-13 27 ft East of stake 18-1196 and 4 ft South	2772	2772	ORGANIC
Benzyl Alcohol	0218-96-0505	96	117.6	IN	Soil	370	UG/KG		20000	SAMPLE	U		MW-13 27 ft East of stake 18-1196 and 4 ft South	2772	2772	ORGANIC
Benzyl Alcohol	0218-96-0508	24	48	IN	Soil	700	UG/KG		20000	SAMPLE	U		MW-14 40ft NE of drainfield	2765	2765	ORGANIC
Benzyl Alcohol	0218-96-0509	72	96	IN	Soil	690	UG/KG		20000	SAMPLE	U		MW-14 40ft NE of drainfield	2765	2765	ORGANIC
Benzyl Alcohol	0218-96-0512	24	48	IN	Soil	760	UG/KG		20000	SAMPLE	U		MW-15 50ft West of drainfield	2769	2769	ORGANIC
Benzyl Alcohol	0218-96-0513	96	108	IN	Soil	730	UG/KG		20000	SAMPLE	U		MW-15 50ft West of drainfield	2769	2769	ORGANIC
Benzyl Alcohol	0218-96-0516	24	48	IN	Soil	1500	UG/KG		20000	SAMPLE	U		MW-16 20ft South of tank along sewer line	2755	2755	ORGANIC
Benzyl Alcohol	0218-96-0517	72	96	IN	Soil	1500	UG/KG		20000	SAMPLE	U		MW-16 20ft South of tank along sewer line	2755	2755	ORGANIC
Benzyl Alcohol	0218-96-0522	99.7	480	IN	Water	10	UG/L			SAMPLE	U		MW-12, NON-FILTERED water sample	2814	2814	ORGANIC
Benzyl Alcohol	0218-96-0524	106	468	IN	Water	10	UG/L			SAMPLE	U		MW-13, NON-FILTERED water sample	2814	2814	ORGANIC
Benzyl Alcohol	0218-96-0526	106	504	IN	Water	10	UG/L			SAMPLE	U		MW-14, NON-FILTERED water sample	2814	2814	ORGANIC
Benzyl Alcohol	0218-96-0528	106	456	IN	Water	10	UG/L			SAMPLE	U		MW-15, NON-FILTERED water sample	2814	2814	ORGANIC
Benzyl Alcohol	0218-96-0530	114	366	IN	Water	10	UG/L			SAMPLE	U		MW-16, NON-FILTERED water sample	2814	2814	ORGANIC
Benzyl Alcohol	0218-97-0002	72.2	480	IN	Water	20	UG/L			SAMPLE	U		MW-12 UNFILTERED ground water	2958	2958	ORGANIC
Benzyl Alcohol	0218-97-0004	78.8	468	IN	Water	20	UG/L			SAMPLE	U		MW-13 UNFILTERED ground water	2958	2958	ORGANIC
Benzyl Alcohol	0218-97-0006	67.8	504	IN	Water	20	UG/L			SAMPLE	U		MW-14 UNFILTERED ground water	2958	2958	ORGANIC
Benzyl Alcohol	0218-97-0008	74.9	456	IN	Water	20	UG/L			SAMPLE	U		MW-15 UNFILTERED ground water	2958	2958	ORGANIC
Benzyl Alcohol	0218-97-0010	76.1	366	IN	Water	20	UG/L			SAMPLE	U		MW-16 UNFILTERED ground water	2958	2958	ORGANIC
Bis(2-chloroethoxy)methane	0218-96-0500	24	48	IN	Soil	380	UG/KG			SAMPLE	U		MW-12 77 ft East of drainfield	2756	2756	ORGANIC
Bis(2-chloroethoxy)methane	0218-96-0501	72	96	IN	Soil	370	UG/KG			SAMPLE	U		MW-12 77 ft East of drainfield	2756	2756	ORGANIC
Bis(2-chloroethoxy)methane	0218-96-0504	24	48	IN	Soil	400	UG/KG			SAMPLE	U		MW-13 27 ft East of stake 18-1196 and 4 ft South	2772	2772	ORGANIC
Bis(2-chloroethoxy)methane	0218-96-0505	96	117.6	IN	Soil	370	UG/KG			SAMPLE	U		MW-13 27 ft East of stake 18-1196 and 4 ft South	2772	2772	ORGANIC
Bis(2-chloroethoxy)methane	0218-96-0508	24	48	IN	Soil	350	UG/KG			SAMPLE	U		MW-14 40ft NE of drainfield	2765	2765	ORGANIC
Bis(2-chloroethoxy)methane	0218-96-0509	72	96	IN	Soil	350	UG/KG			SAMPLE	U		MW-14 40ft NE of drainfield	2765	2765	ORGANIC
Bis(2-chloroethoxy)methane	0218-96-0512	24	48	IN	Soil	380	UG/KG			SAMPLE	U		MW-15 50ft West of drainfield	2769	2769	ORGANIC
Bis(2-chloroethoxy)methane	0218-96-0513	96	108	IN	Soil	370	UG/KG			SAMPLE	U		MW-15 50ft West of drainfield	2769	2769	ORGANIC
Bis(2-chloroethoxy)methane	0218-96-0516	24	48	IN	Soil	380	UG/KG			SAMPLE	U		MW-16 20ft South of tank along sewer line	2755	2755	ORGANIC
Bis(2-chloroethoxy)methane	0218-96-0517	72	96	IN	Soil	370	UG/KG			SAMPLE	U		MW-16 20ft South of tank along sewer line	2755	2755	ORGANIC
Bis(2-chloroethoxy)methane	0218-96-0522	99.7	480	IN	Water	10	UG/L			SAMPLE	U		MW-12, NON-FILTERED water sample	2814	2814	ORGANIC
Bis(2-chloroethoxy)methane	0218-96-0524	106	468	IN	Water	10	UG/L			SAMPLE	U		MW-13, NON-FILTERED water sample	2814	2814	ORGANIC
Bis(2-chloroethoxy)methane	0218-96-0526	106	504	IN	Water	10	UG/L			SAMPLE	U		MW-14, NON-FILTERED water sample	2814	2814	ORGANIC
Bis(2-chloroethoxy)methane	0218-96-0528	106	456	IN	Water	10	UG/L			SAMPLE	U		MW-15, NON-FILTERED water sample	2814	2814	ORGANIC
Bis(2-chloroethoxy)methane	0218-96-0530	114	366	IN	Water	10	UG/L			SAMPLE	U		MW-16, NON-FILTERED water sample	2814	2814	ORGANIC
Bis(2-chloroethoxy)methane	0218-97-0002	72.2	480	IN	Water	10	UG/L			SAMPLE	U		MW-12 UNFILTERED ground water	2958	2958	ORGANIC
Bis(2-chloroethoxy)methane	0218-97-0004	78.8	468	IN	Water	10	UG/L			SAMPLE	U		MW-13 UNFILTERED ground water	2958	2958	ORGANIC
Bis(2-chloroethoxy)methane	0218-97-0006	67.8	504	IN	Water	10	UG/L			SAMPLE	U		MW-14 UNFILTERED ground water	2958	2958	ORGANIC
Bis(2-chloroethoxy)methane	0218-97-0008	74.9	456	IN	Water	10	UG/L			SAMPLE	U		MW-15 UNFILTERED ground water	2958	2958	ORGANIC
Bis(2-chloroethoxy)methane	0218-97-0010	76.1	366	IN	Water	10	UG/L			SAMPLE	U		MW-16 UNFILTERED ground water	2958	2958	ORGANIC
Bis(2-chloroethyl)ether	0218-96-0500	24	48	IN	Soil	380	UG/KG		0.043	SAMPLE	U		MW-12 77 ft East of drainfield	2756	2756	ORGANIC

Analyte Code Description	Sample ID Number	Begin Depth	End Depth	Depth Units	SAL Matrix	Sample Results	Reporting Units	UTL Level	SAL Level	Sample Type Code	Lab Qualifier	LANL Qualifier	Sample Location	Request Number	Reference Document	Suite
Bis(2-chloroethyl)ether	0218-96-0501	72	96	IN	Soil	370	UG/KG		0.043	SAMPLE	U		MW-12 77 ft East of drainfield	2756	2756	ORGANIC
Bis(2-chloroethyl)ether	0218-96-0504	24	48	IN	Soil	400	UG/KG		0.043	SAMPLE	U		MW-13 27 ft East of stake 18-1196 and 4 ft South	2772	2772	ORGANIC
Bis(2-chloroethyl)ether	0218-96-0505	96	117.6	IN	Soil	370	UG/KG		0.043	SAMPLE	U		MW-13 27 ft East of stake 18-1196 and 4 ft South	2772	2772	ORGANIC
Bis(2-chloroethyl)ether	0218-96-0508	24	48	IN	Soil	350	UG/KG		0.043	SAMPLE	U		MW-14 40ft NE of drainfield	2765	2765	ORGANIC
Bis(2-chloroethyl)ether	0218-96-0509	72	96	IN	Soil	350	UG/KG		0.043	SAMPLE	U		MW-14 40ft NE of drainfield	2765	2765	ORGANIC
Bis(2-chloroethyl)ether	0218-96-0512	24	48	IN	Soil	380	UG/KG		0.043	SAMPLE	U		MW-15 50ft West of drainfield	2769	2769	ORGANIC
Bis(2-chloroethyl)ether	0218-96-0513	96	108	IN	Soil	370	UG/KG		0.043	SAMPLE	U		MW-15 50ft West of drainfield	2769	2769	ORGANIC
Bis(2-chloroethyl)ether	0218-96-0516	24	48	IN	Soil	380	UG/KG		0.043	SAMPLE	U		MW-16 20ft South of tank along sewer line	2755	2755	ORGANIC
Bis(2-chloroethyl)ether	0218-96-0517	72	96	IN	Soil	370	UG/KG		0.043	SAMPLE	U		MW-16 20ft South of tank along sewer line	2755	2755	ORGANIC
Bis(2-chloroethyl)ether	0218-96-0522	99.7	480	IN	Water	10	UG/L			SAMPLE	U		MW-12, NON-FILTERED water sample	2814	2814	ORGANIC
Bis(2-chloroethyl)ether	0218-96-0524	106	468	IN	Water	10	UG/L			SAMPLE	U		MW-13, NON-FILTERED water sample	2814	2814	ORGANIC
Bis(2-chloroethyl)ether	0218-96-0526	106	504	IN	Water	10	UG/L			SAMPLE	U		MW-14, NON-FILTERED water sample	2814	2814	ORGANIC
Bis(2-chloroethyl)ether	0218-96-0528	106	456	IN	Water	10	UG/L			SAMPLE	U		MW-15, NON-FILTERED water sample	2814	2814	ORGANIC
Bis(2-chloroethyl)ether	0218-96-0530	114	366	IN	Water	10	UG/L			SAMPLE	U		MW-16, NON-FILTERED water sample	2814	2814	ORGANIC
Bis(2-chloroethyl)ether	0218-97-0002	72.2	480	IN	Water	10	UG/L			SAMPLE	U		MW-12 UNFILTERED ground water	2958	2958	ORGANIC
Bis(2-chloroethyl)ether	0218-97-0004	78.8	468	IN	Water	10	UG/L			SAMPLE	U		MW-13 UNFILTERED ground water	2958	2958	ORGANIC
Bis(2-chloroethyl)ether	0218-97-0006	67.8	504	IN	Water	10	UG/L			SAMPLE	U		MW-14 UNFILTERED ground water	2958	2958	ORGANIC
Bis(2-chloroethyl)ether	0218-97-0008	74.9	456	IN	Water	10	UG/L			SAMPLE	U		MW-15 UNFILTERED ground water	2958	2958	ORGANIC
Bis(2-chloroethyl)ether	0218-97-0010	76.1	366	IN	Water	10	UG/L			SAMPLE	U		MW-16 UNFILTERED ground water	2958	2958	ORGANIC
Bis(2-ethylhexyl)phthalate	0218-96-0500	24	48	IN	Soil	380	UG/KG		32	SAMPLE	U		MW-12 77 ft East of drainfield	2756	2756	ORGANIC
Bis(2-ethylhexyl)phthalate	0218-96-0501	72	96	IN	Soil	370	UG/KG		32	SAMPLE	U		MW-12 77 ft East of drainfield	2756	2756	ORGANIC
Bis(2-ethylhexyl)phthalate	0218-96-0504	24	48	IN	Soil	400	UG/KG		32	SAMPLE	U		MW-13 27 ft East of stake 18-1196 and 4 ft South	2772	2772	ORGANIC
Bis(2-ethylhexyl)phthalate	0218-96-0505	96	117.6	IN	Soil	370	UG/KG		32	SAMPLE	U		MW-13 27 ft East of stake 18-1196 and 4 ft South	2772	2772	ORGANIC
Bis(2-ethylhexyl)phthalate	0218-96-0508	24	48	IN	Soil	350	UG/KG		32	SAMPLE	U		MW-14 40ft NE of drainfield	2765	2765	ORGANIC
Bis(2-ethylhexyl)phthalate	0218-96-0509	72	96	IN	Soil	350	UG/KG		32	SAMPLE	U		MW-14 40ft NE of drainfield	2765	2765	ORGANIC
Bis(2-ethylhexyl)phthalate	0218-96-0512	24	48	IN	Soil	380	UG/KG		32	SAMPLE	U		MW-15 50ft West of drainfield	2769	2769	ORGANIC
Bis(2-ethylhexyl)phthalate	0218-96-0513	96	108	IN	Soil	370	UG/KG		32	SAMPLE	U		MW-15 50ft West of drainfield	2769	2769	ORGANIC
Bis(2-ethylhexyl)phthalate	0218-96-0516	24	48	IN	Soil	380	UG/KG		32	SAMPLE	U		MW-16 20ft South of tank along sewer line	2755	2755	ORGANIC
Bis(2-ethylhexyl)phthalate	0218-96-0517	72	96	IN	Soil	370	UG/KG		32	SAMPLE	U		MW-16 20ft South of tank along sewer line	2755	2755	ORGANIC
Bis(2-ethylhexyl)phthalate	0218-96-0522	99.7	480	IN	Water	3	UG/L			SAMPLE	JB	U	MW-12, NON-FILTERED water sample	2814	2814	ORGANIC
Bis(2-ethylhexyl)phthalate	0218-96-0524	106	468	IN	Water	2	UG/L			SAMPLE	JB	U	MW-13, NON-FILTERED water sample	2814	2814	ORGANIC
Bis(2-ethylhexyl)phthalate	0218-96-0526	106	504	IN	Water	10	UG/L			SAMPLE	U		MW-14, NON-FILTERED water sample	2814	2814	ORGANIC
Bis(2-ethylhexyl)phthalate	0218-96-0528	106	456	IN	Water	10	UG/L			SAMPLE	U		MW-15, NON-FILTERED water sample	2814	2814	ORGANIC
Bis(2-ethylhexyl)phthalate	0218-96-0530	114	366	IN	Water	3	UG/L			SAMPLE	JB	U	MW-16, NON-FILTERED water sample	2814	2814	ORGANIC
Bis(2-ethylhexyl)phthalate	0218-97-0002	72.2	480	IN	Water	10	UG/L			SAMPLE	U		MW-12 UNFILTERED ground water	2958	2958	ORGANIC
Bis(2-ethylhexyl)phthalate	0218-97-0004	78.8	468	IN	Water	10	UG/L			SAMPLE	U		MW-13 UNFILTERED ground water	2958	2958	ORGANIC
Bis(2-ethylhexyl)phthalate	0218-97-0006	67.8	504	IN	Water	10	UG/L			SAMPLE	U		MW-14 UNFILTERED ground water	2958	2958	ORGANIC
Bis(2-ethylhexyl)phthalate	0218-97-0008	74.9	456	IN	Water	10	UG/L			SAMPLE	U		MW-15 UNFILTERED ground water	2958	2958	ORGANIC
Bis(2-ethylhexyl)phthalate	0218-97-0010	76.1	366	IN	Water	1	UG/L			SAMPLE	J		MW-16 UNFILTERED ground water	2958	2958	ORGANIC
Bromobenzene	0218-96-0500	24	48	IN	Soil	5.7	UG/KG			SAMPLE	U		MW-12 77 ft East of drainfield	2756	2756	ORGANIC
Bromobenzene	0218-96-0501	72	96	IN	Soil	5.6	UG/KG			SAMPLE	U		MW-12 77 ft East of drainfield	2756	2756	ORGANIC
Bromobenzene	0218-96-0502	480	504	IN	Soil	5.8	UG/KG			SAMPLE	U		MW-12 77ft East of drainfield (soil/tuff interfac	2756	2756	ORGANIC
Bromobenzene	0218-96-0504	24	48	IN	Soil	6	UG/KG			SAMPLE	U		MW-13 27 ft East of stake 18-1196 and 4 ft South	2772	2772	ORGANIC
Bromobenzene	0218-96-0505	96	117.6	IN	Soil	6	UG/KG			SAMPLE	U		MW-13 27 ft East of stake 18-1196 and 4 ft South	2772	2772	ORGANIC
Bromobenzene	0218-96-0506	450	462	IN	Soil	6	UG/KG			SAMPLE	U		MW-13 27 ft East of stake 18-1196 and 4 ft South	2772	2772	ORGANIC
Bromobenzene	0218-96-0508	24	48	IN	Soil	111.6	%			MSD			MW-14 40ft NE of drainfield	2765	2765	ORGANIC
Bromobenzene	0218-96-0508	24	48	IN	Soil	98.1	%			MS			MW-14 40ft NE of drainfield	2765	2765	ORGANIC
Bromobenzene	0218-96-0508	24	48	IN	Soil	5.3	UG/KG			SAMPLE	U	UJ	MW-14 40ft NE of drainfield	2765	2765	ORGANIC
Bromobenzene	0218-96-0509	72	96	IN	Soil	5.3	UG/KG			SAMPLE	U		MW-14 40ft NE of drainfield	2765	2765	ORGANIC
Bromobenzene	0218-96-0510	504	510	IN	Soil	6.3	UG/KG			SAMPLE	U		MW-14 40ft NE of drainfield (soil/tuff interface)	2765	2765	ORGANIC
Bromobenzene	0218-96-0512	24	48	IN	Soil	5.7	UG/KG			SAMPLE	U		MW-15 50ft West of drainfield	2769	2769	ORGANIC
Bromobenzene	0218-96-0513	96	108	IN	Soil	5.6	UG/KG			SAMPLE	U		MW-15 50ft West of drainfield	2769	2769	ORGANIC
Bromobenzene	0218-96-0514	456	462	IN	Soil	6	UG/KG			SAMPLE	U		MW-15 50ft West ofdrainfield (Soil/Tuff Interfa	2769	2769	ORGANIC
Bromobenzene	0218-96-0516	24	48	IN	Soil	5.7	UG/KG			SAMPLE	U		MW-16 20ft South of tank along sewer line	2755	2755	ORGANIC
Bromobenzene	0218-96-0517	72	96	IN	Soil	5.6	UG/KG			SAMPLE	U		MW-16 20ft South of tank along sewer line	2755	2755	ORGANIC
Bromobenzene	0218-96-0518	360	366	IN	Soil	6	UG/KG			SAMPLE	U		MW-16 20ft South of tank along sewer line (interface)	2755	2755	ORGANIC
Bromobenzene	0218-96-0522	99.7	480	IN	Water	5	UG/L			SAMPLE	U	PM	MW-12, NON-FILTERED water sample	2814	2814	ORGANIC
Bromobenzene	0218-96-0524	106	468	IN	Water	5	UG/L			SAMPLE	U	PM	MW-13, NON-FILTERED water sample	2814	2814	ORGANIC
Bromobenzene	0218-96-0526	106	504	IN	Water	5	UG/L			SAMPLE	U	PM	MW-14, NON-FILTERED water sample	2814	2814	ORGANIC

Analyte Code Description	Sample ID Number	Begin Depth	End Depth	Depth Units	SAL Matrix	Sample Results	Reporting Units	UTL Level	SAL Level	Sample Type Code	Lab Qualifier	LANL Qualifier	Sample Location	Request Number	Reference Document	Suite
Bromobenzene	0218-96-0528	106	456	IN	Water	5	UG/L			SAMPLE	U	PM	MW-15, NON-FILTERED water sample	2814	2814	ORGANIC
Bromobenzene	0218-96-0530	114	366	IN	Water	5	UG/L			SAMPLE	U	PM	MW-16, NON-FILTERED water sample	2814	2814	ORGANIC
Bromobenzene	0218-97-0002	72.2	480	IN	Water	5	UG/L			SAMPLE	U	PM	MW-12 UNFILTERED ground water	2958	2958	ORGANIC
Bromobenzene	0218-97-0002	72.2	480	IN	Water	5	UG/L			MSD	U		MW-12 UNFILTERED ground water	2958	2958	ORGANIC
Bromobenzene	0218-97-0002	72.2	480	IN	Water	5	UG/L			MS	U		MW-12 UNFILTERED ground water	2958	2958	ORGANIC
Bromobenzene	0218-97-0004	78.8	468	IN	Water	5	UG/L			SAMPLE	U	PM	MW-13 UNFILTERED ground water	2958	2958	ORGANIC
Bromobenzene	0218-97-0006	67.8	504	IN	Water	5	UG/L			SAMPLE	U	PM	MW-14 UNFILTERED ground water	2958	2958	ORGANIC
Bromobenzene	0218-97-0008	74.9	456	IN	Water	5	UG/L			SAMPLE	U	PM	MW-15 UNFILTERED ground water	2958	2958	ORGANIC
Bromobenzene	0218-97-0010	76.1	366	IN	Water	5	UG/L			SAMPLE	U	PM	MW-16 UNFILTERED ground water	2958	2958	ORGANIC
Bromochloromethane	0218-96-0500	24	48	IN	Soil	5.7	UG/KG			SAMPLE	U		MW-12 77 ft East of drainfield	2756	2756	ORGANIC
Bromochloromethane	0218-96-0501	72	96	IN	Soil	5.6	UG/KG			SAMPLE	U		MW-12 77 ft East of drainfield	2756	2756	ORGANIC
Bromochloromethane	0218-96-0502	480	504	IN	Soil	5.8	UG/KG			SAMPLE	U		MW-12 77ft East of drainfield (soil/tuff interfac	2756	2756	ORGANIC
Bromochloromethane	0218-96-0504	24	48	IN	Soil	6	UG/KG			SAMPLE	U		MW-13 27 ft East of stake 18-1196 and 4 ft South	2772	2772	ORGANIC
Bromochloromethane	0218-96-0505	96	117.6	IN	Soil	6	UG/KG			SAMPLE	U		MW-13 27 ft East of stake 18-1196 and 4 ft South	2772	2772	ORGANIC
Bromochloromethane	0218-96-0506	450	462	IN	Soil	6	UG/KG			SAMPLE	U		MW-13 27 ft East of stake 18-1196 and 4 ft South	2772	2772	ORGANIC
Bromochloromethane	0218-96-0508	24	48	IN	Soil	93.6	%			MS			MW-14 40ft NE of drainfield	2765	2765	ORGANIC
Bromochloromethane	0218-96-0508	24	48	IN	Soil	5.3	UG/KG			SAMPLE	U	UJ	MW-14 40ft NE of drainfield	2765	2765	ORGANIC
Bromochloromethane	0218-96-0508	24	48	IN	Soil	99.5	%			MSD			MW-14 40ft NE of drainfield	2765	2765	ORGANIC
Bromochloromethane	0218-96-0509	72	96	IN	Soil	5.3	UG/KG			SAMPLE	U		MW-14 40ft NE of drainfield	2765	2765	ORGANIC
Bromochloromethane	0218-96-0510	504	510	IN	Soil	6.3	UG/KG			SAMPLE	U		MW-14 40ft NE of drainfield (soil/tuff interface)	2765	2765	ORGANIC
Bromochloromethane	0218-96-0512	24	48	IN	Soil	5.7	UG/KG			SAMPLE	U		MW-15 50ft West of drainfield	2769	2769	ORGANIC
Bromochloromethane	0218-96-0513	96	108	IN	Soil	5.6	UG/KG			SAMPLE	U		MW-15 50ft West of drainfield	2769	2769	ORGANIC
Bromochloromethane	0218-96-0514	456	462	IN	Soil	6	UG/KG			SAMPLE	U		MW-15 50ft West ofdrainfield (Soil/Tuff Interfa	2769	2769	ORGANIC
Bromochloromethane	0218-96-0516	24	48	IN	Soil	5.7	UG/KG			SAMPLE	U		MW-16 20ft South of tank along sewer line	2755	2755	ORGANIC
Bromochloromethane	0218-96-0517	72	96	IN	Soil	5.6	UG/KG			SAMPLE	U		MW-16 20ft South of tank along sewer line	2755	2755	ORGANIC
Bromochloromethane	0218-96-0518	360	366	IN	Soil	6	UG/KG			SAMPLE	U		MW-16 20ft South of tank along sewer line (interface)	2755	2755	ORGANIC
Bromochloromethane	0218-96-0522	99.7	480	IN	Water	5	UG/L			SAMPLE	U	PM	MW-12, NON-FILTERED water sample	2814	2814	ORGANIC
Bromochloromethane	0218-96-0524	106	468	IN	Water	5	UG/L			SAMPLE	U	PM	MW-13, NON-FILTERED water sample	2814	2814	ORGANIC
Bromochloromethane	0218-96-0526	106	504	IN	Water	5	UG/L			SAMPLE	U	PM	MW-14, NON-FILTERED water sample	2814	2814	ORGANIC
Bromochloromethane	0218-96-0528	106	456	IN	Water	5	UG/L			SAMPLE	U	PM	MW-15, NON-FILTERED water sample	2814	2814	ORGANIC
Bromochloromethane	0218-96-0530	114	366	IN	Water	5	UG/L			SAMPLE	U	PM	MW-16, NON-FILTERED water sample	2814	2814	ORGANIC
Bromochloromethane	0218-97-0002	72.2	480	IN	Water	5	UG/L			SAMPLE	U	PM	MW-12 UNFILTERED ground water	2958	2958	ORGANIC
Bromochloromethane	0218-97-0002	72.2	480	IN	Water	5	UG/L			MS	U		MW-12 UNFILTERED ground water	2958	2958	ORGANIC
Bromochloromethane	0218-97-0002	72.2	480	IN	Water	5	UG/L			MSD	U		MW-12 UNFILTERED ground water	2958	2958	ORGANIC
Bromochloromethane	0218-97-0004	78.8	468	IN	Water	5	UG/L			SAMPLE	U	PM	MW-13 UNFILTERED ground water	2958	2958	ORGANIC
Bromochloromethane	0218-97-0006	67.8	504	IN	Water	5	UG/L			SAMPLE	U	PM	MW-14 UNFILTERED ground water	2958	2958	ORGANIC
Bromochloromethane	0218-97-0008	74.9	456	IN	Water	5	UG/L			SAMPLE	U	PM	MW-15 UNFILTERED ground water	2958	2958	ORGANIC
Bromochloromethane	0218-97-0010	76.1	366	IN	Water	5	UG/L			SAMPLE	U	PM	MW-16 UNFILTERED ground water	2958	2958	ORGANIC
Bromodichloromethane	0218-96-0500	24	48	IN	Soil	5.7	UG/KG		0.63	SAMPLE	U		MW-12 77 ft East of drainfield	2756	2756	ORGANIC
Bromodichloromethane	0218-96-0501	72	96	IN	Soil	5.6	UG/KG		0.63	SAMPLE	U		MW-12 77 ft East of drainfield	2756	2756	ORGANIC
Bromodichloromethane	0218-96-0502	480	504	IN	Soil	5.8	UG/KG		0.63	SAMPLE	U		MW-12 77ft East of drainfield (soil/tuff interfac	2756	2756	ORGANIC
Bromodichloromethane	0218-96-0504	24	48	IN	Soil	6	UG/KG		0.63	SAMPLE	U		MW-13 27 ft East of stake 18-1196 and 4 ft South	2772	2772	ORGANIC
Bromodichloromethane	0218-96-0505	96	117.6	IN	Soil	6	UG/KG		0.63	SAMPLE	U		MW-13 27 ft East of stake 18-1196 and 4 ft South	2772	2772	ORGANIC
Bromodichloromethane	0218-96-0506	450	462	IN	Soil	6	UG/KG		0.63	SAMPLE	U		MW-13 27 ft East of stake 18-1196 and 4 ft South	2772	2772	ORGANIC
Bromodichloromethane	0218-96-0508	24	48	IN	Soil	90	%			MS			MW-14 40ft NE of drainfield	2765	2765	ORGANIC
Bromodichloromethane	0218-96-0508	24	48	IN	Soil	5.3	UG/KG		0.63	SAMPLE	U	UJ	MW-14 40ft NE of drainfield	2765	2765	ORGANIC
Bromodichloromethane	0218-96-0508	24	48	IN	Soil	98.7	%			MSD			MW-14 40ft NE of drainfield	2765	2765	ORGANIC
Bromodichloromethane	0218-96-0509	72	96	IN	Soil	5.3	UG/KG		0.63	SAMPLE	U		MW-14 40ft NE of drainfield	2765	2765	ORGANIC
Bromodichloromethane	0218-96-0510	504	510	IN	Soil	6.3	UG/KG		0.63	SAMPLE	U		MW-14 40ft NE of drainfield (soil/tuff interface)	2765	2765	ORGANIC
Bromodichloromethane	0218-96-0512	24	48	IN	Soil	5.7	UG/KG		0.63	SAMPLE	U		MW-15 50ft West of drainfield	2769	2769	ORGANIC
Bromodichloromethane	0218-96-0513	96	108	IN	Soil	5.6	UG/KG		0.63	SAMPLE	U		MW-15 50ft West of drainfield	2769	2769	ORGANIC
Bromodichloromethane	0218-96-0514	456	462	IN	Soil	6	UG/KG		0.63	SAMPLE	U		MW-15 50ft West ofdrainfield (Soil/Tuff Interfa	2769	2769	ORGANIC
Bromodichloromethane	0218-96-0516	24	48	IN	Soil	5.7	UG/KG		0.63	SAMPLE	U		MW-16 20ft South of tank along sewer line	2755	2755	ORGANIC
Bromodichloromethane	0218-96-0517	72	96	IN	Soil	5.6	UG/KG		0.63	SAMPLE	U		MW-16 20ft South of tank along sewer line	2755	2755	ORGANIC
Bromodichloromethane	0218-96-0518	360	366	IN	Soil	6	UG/KG		0.63	SAMPLE	U		MW-16 20ft South of tank along sewer line (interface)	2755	2755	ORGANIC
Bromodichloromethane	0218-96-0522	99.7	480	IN	Water	5	UG/L			SAMPLE	U	PM	MW-12, NON-FILTERED water sample	2814	2814	ORGANIC
Bromodichloromethane	0218-96-0524	106	468	IN	Water	5	UG/L			SAMPLE	U	PM	MW-13, NON-FILTERED water sample	2814	2814	ORGANIC
Bromodichloromethane	0218-96-0526	106	504	IN	Water	5	UG/L			SAMPLE	U	PM	MW-14, NON-FILTERED water sample	2814	2814	ORGANIC
Bromodichloromethane	0218-96-0528	106	456	IN	Water	5	UG/L			SAMPLE	U	PM	MW-15, NON-FILTERED water sample	2814	2814	ORGANIC

Analyte Code Description	Sample ID Number	Begin Depth	End Depth	Depth Units	SAL Matrix	Sample Results	Reporting Units	UTL Level	SAL Level	Sample Type Code	Lab Qualifier	LANL Qualifier	Sample Location	Request Number	Reference Document	Suite
Bromodichloromethane	0218-96-0530	114	366	IN	Water	5	UG/L			SAMPLE	U	PM	MW-16, NON-FILTERED water sample	2814	2814	ORGANIC
Bromodichloromethane	0218-97-0002	72.2	480	IN	Water	5	UG/L			SAMPLE	U	PM	MW-12 UNFILTERED ground water	2958	2958	ORGANIC
Bromodichloromethane	0218-97-0002	72.2	480	IN	Water	5	UG/L			MSD	U		MW-12 UNFILTERED ground water	2958	2958	ORGANIC
Bromodichloromethane	0218-97-0002	72.2	480	IN	Water	5	UG/L			MS	U		MW-12 UNFILTERED ground water	2958	2958	ORGANIC
Bromodichloromethane	0218-97-0004	78.8	468	IN	Water	5	UG/L			SAMPLE	U	PM	MW-13 UNFILTERED ground water	2958	2958	ORGANIC
Bromodichloromethane	0218-97-0006	67.8	504	IN	Water	5	UG/L			SAMPLE	U	PM	MW-14 UNFILTERED ground water	2958	2958	ORGANIC
Bromodichloromethane	0218-97-0008	74.9	456	IN	Water	5	UG/L			SAMPLE	U	PM	MW-15 UNFILTERED ground water	2958	2958	ORGANIC
Bromodichloromethane	0218-97-0010	76.1	366	IN	Water	5	UG/L			SAMPLE	U	PM	MW-16 UNFILTERED ground water	2958	2958	ORGANIC
Bromofluorobenzene[4-]	0218-96-0500	24	48	IN	Soil	119	%			SURR			MW-12 77 ft East of drainfield	2756	2756	ORGANIC
Bromofluorobenzene[4-]	0218-96-0501	72	96	IN	Soil	108	%			SURR			MW-12 77 ft East of drainfield	2756	2756	ORGANIC
Bromofluorobenzene[4-]	0218-96-0502	480	504	IN	Soil	104	%			SURR			MW-12 77ft East of drainfield (soil/tuff interfac	2756	2756	ORGANIC
Bromofluorobenzene[4-]	0218-96-0504	24	48	IN	Soil	111.624655	%			MS			MW-13 27 ft East of stake 18-1196 and 4 ft South	2772	2772	ORGANIC
Bromofluorobenzene[4-]	0218-96-0504	24	48	IN	Soil	113.962475	%			MSD			MW-13 27 ft East of stake 18-1196 and 4 ft South	2772	2772	ORGANIC
Bromofluorobenzene[4-]	0218-96-0504	24	48	IN	Soil	108.977738	%			SURR			MW-13 27 ft East of stake 18-1196 and 4 ft South	2772	2772	ORGANIC
Bromofluorobenzene[4-]	0218-96-0505	96	117.6	IN	Soil	102.109793	%			SURR			MW-13 27 ft East of stake 18-1196 and 4 ft South	2772	2772	ORGANIC
Bromofluorobenzene[4-]	0218-96-0506	450	462	IN	Soil	102.117045	%			SURR			MW-13 27 ft East of stake 18-1196 and 4 ft South	2772	2772	ORGANIC
Bromofluorobenzene[4-]	0218-96-0508	24	48	IN	Soil	115	%			MSD			MW-14 40ft NE of drainfield	2765	2765	ORGANIC
Bromofluorobenzene[4-]	0218-96-0508	24	48	IN	Soil	104	%			MS			MW-14 40ft NE of drainfield	2765	2765	ORGANIC
Bromofluorobenzene[4-]	0218-96-0508	24	48	IN	Soil	112	%			SURR			MW-14 40ft NE of drainfield	2765	2765	ORGANIC
Bromofluorobenzene[4-]	0218-96-0509	72	96	IN	Soil	112	%			SURR			MW-14 40ft NE of drainfield	2765	2765	ORGANIC
Bromofluorobenzene[4-]	0218-96-0510	504	510	IN	Soil	100	%			SURR			MW-14 40ft NE of drainfield (soil/tuff interface)	2765	2765	ORGANIC
Bromofluorobenzene[4-]	0218-96-0512	24	48	IN	Soil	109	%			SURR			MW-15 50ft West of drainfield	2769	2769	ORGANIC
Bromofluorobenzene[4-]	0218-96-0513	96	108	IN	Soil	93	%			SURR			MW-15 50ft West of drainfield	2769	2769	ORGANIC
Bromofluorobenzene[4-]	0218-96-0514	456	462	IN	Soil	96	%			SURR			MW-15 50ft West ofdrainfield (Soil/Tuff Interfa	2769	2769	ORGANIC
Bromofluorobenzene[4-]	0218-96-0516	24	48	IN	Soil	103.5244	%			MSD			MW-16 20ft South of tank along sewer line	2755	2755	ORGANIC
Bromofluorobenzene[4-]	0218-96-0516	24	48	IN	Soil	101.5972	%			SURR			MW-16 20ft South of tank along sewer line	2755	2755	ORGANIC
Bromofluorobenzene[4-]	0218-96-0516	24	48	IN	Soil	109.3981	%			MS			MW-16 20ft South of tank along sewer line	2755	2755	ORGANIC
Bromofluorobenzene[4-]	0218-96-0517	72	96	IN	Soil	94.62169	%			SURR			MW-16 20ft South of tank along sewer line	2755	2755	ORGANIC
Bromofluorobenzene[4-]	0218-96-0518	360	366	IN	Soil	95.89914	%			SURR			MW-16 20ft South of tank along sewer line (interface)	2755	2755	ORGANIC
Bromofluorobenzene[4-]	0218-96-0522	99.7	480	IN	Water	96.6355543	%			SURR			MW-12, NON-FILTERED water sample	2814	2814	ORGANIC
Bromofluorobenzene[4-]	0218-96-0522	99.7	480	IN	Water	92.63937633	%			MS			MW-12, NON-FILTERED water sample	2814	2814	ORGANIC
Bromofluorobenzene[4-]	0218-96-0522	99.7	480	IN	Water	95.74181829	%			MSD			MW-12, NON-FILTERED water sample	2814	2814	ORGANIC
Bromofluorobenzene[4-]	0218-96-0524	106	468	IN	Water	94.19229721	%			SURR			MW-13, NON-FILTERED water sample	2814	2814	ORGANIC
Bromofluorobenzene[4-]	0218-96-0526	106	504	IN	Water	95.81694666	%			SURR			MW-14, NON-FILTERED water sample	2814	2814	ORGANIC
Bromofluorobenzene[4-]	0218-96-0528	106	456	IN	Water	95.20038064	%			SURR			MW-15, NON-FILTERED water sample	2814	2814	ORGANIC
Bromofluorobenzene[4-]	0218-96-0530	114	366	IN	Water	94.92697954	%			SURR			MW-16, NON-FILTERED water sample	2814	2814	ORGANIC
Bromofluorobenzene[4-]	0218-97-0002	72.2	480	IN	Water	92	%			SURR			MW-12 UNFILTERED ground water	2958	2958	ORGANIC
Bromofluorobenzene[4-]	0218-97-0002	72.2	480	IN	Water	86	%			MS			MW-12 UNFILTERED ground water	2958	2958	ORGANIC
Bromofluorobenzene[4-]	0218-97-0002	72.2	480	IN	Water	96	%			MSD			MW-12 UNFILTERED ground water	2958	2958	ORGANIC
Bromofluorobenzene[4-]	0218-97-0004	78.8	468	IN	Water	98	%			SURR			MW-13 UNFILTERED ground water	2958	2958	ORGANIC
Bromofluorobenzene[4-]	0218-97-0006	67.8	504	IN	Water	102	%			SURR			MW-14 UNFILTERED ground water	2958	2958	ORGANIC
Bromofluorobenzene[4-]	0218-97-0008	74.9	456	IN	Water	98	%			SURR			MW-15 UNFILTERED ground water	2958	2958	ORGANIC
Bromofluorobenzene[4-]	0218-97-0010	76.1	366	IN	Water	108	%			SURR			MW-16 UNFILTERED ground water	2958	2958	ORGANIC
Bromoform	0218-96-0500	24	48	IN	Soil	5.7	UG/KG		56	SAMPLE	U		MW-12 77 ft East of drainfield	2756	2756	ORGANIC
Bromoform	0218-96-0501	72	96	IN	Soil	5.6	UG/KG		56	SAMPLE	U		MW-12 77 ft East of drainfield	2756	2756	ORGANIC
Bromoform	0218-96-0502	480	504	IN	Soil	5.8	UG/KG		56	SAMPLE	U		MW-12 77ft East of drainfield (soil/tuff interfac	2756	2756	ORGANIC
Bromoform	0218-96-0504	24	48	IN	Soil	6	UG/KG		56	SAMPLE	U		MW-13 27 ft East of stake 18-1196 and 4 ft South	2772	2772	ORGANIC
Bromoform	0218-96-0505	96	117.6	IN	Soil	6	UG/KG		56	SAMPLE	U		MW-13 27 ft East of stake 18-1196 and 4 ft South	2772	2772	ORGANIC
Bromoform	0218-96-0506	450	462	IN	Soil	6	UG/KG		56	SAMPLE	U		MW-13 27 ft East of stake 18-1196 and 4 ft South	2772	2772	ORGANIC
Bromoform	0218-96-0508	24	48	IN	Soil	134.9	%			MS			MW-14 40ft NE of drainfield	2765	2765	ORGANIC
Bromoform	0218-96-0508	24	48	IN	Soil	152.4	%			MSD			MW-14 40ft NE of drainfield	2765	2765	ORGANIC
Bromoform	0218-96-0508	24	48	IN	Soil	5.3	UG/KG		56	SAMPLE	U	UJ	MW-14 40ft NE of drainfield	2765	2765	ORGANIC
Bromoform	0218-96-0509	72	96	IN	Soil	5.3	UG/KG		56	SAMPLE	U		MW-14 40ft NE of drainfield	2765	2765	ORGANIC
Bromoform	0218-96-0510	504	510	IN	Soil	6.3	UG/KG		56	SAMPLE	U		MW-14 40ft NE of drainfield (soil/tuff interface)	2765	2765	ORGANIC
Bromoform	0218-96-0512	24	48	IN	Soil	5.7	UG/KG		56	SAMPLE	U		MW-15 50ft West of drainfield	2769	2769	ORGANIC
Bromoform	0218-96-0513	96	108	IN	Soil	5.6	UG/KG		56	SAMPLE	U		MW-15 50ft West of drainfield	2769	2769	ORGANIC
Bromoform	0218-96-0514	456	462	IN	Soil	6	UG/KG		56	SAMPLE	U		MW-15 50ft West ofdrainfield (Soil/Tuff Interfa	2769	2769	ORGANIC
Bromoform	0218-96-0516	24	48	IN	Soil	5.7	UG/KG		56	SAMPLE	U		MW-16 20ft South of tank along sewer line	2755	2755	ORGANIC
Bromoform	0218-96-0517	72	96	IN	Soil	5.6	UG/KG		56	SAMPLE	U		MW-16 20ft South of tank along sewer line	2755	2755	ORGANIC

Analyte Code Description	Sample ID Number	Begin Depth	End Depth	Depth Units	SAL Matrix	Sample Results	Reporting Units	UTL Level	SAL Level	Sample Type Code	Lab Qualifier	LANL Qualifier	Sample Location	Request Number	Reference Document	Suite
Bromoform	0218-96-0518	360	366	IN	Soil	6	UG/KG		56	SAMPLE	U		MW-16 20ft South of tank along sewer line (interface)	2755	2755	ORGANIC
Bromoform	0218-96-0522	99.7	480	IN	Water	5	UG/L			SAMPLE	U	PM	MW-12, NON-FILTERED water sample	2814	2814	ORGANIC
Bromoform	0218-96-0524	106	468	IN	Water	5	UG/L			SAMPLE	U	PM	MW-13, NON-FILTERED water sample	2814	2814	ORGANIC
Bromoform	0218-96-0526	106	504	IN	Water	5	UG/L			SAMPLE	U	PM	MW-14, NON-FILTERED water sample	2814	2814	ORGANIC
Bromoform	0218-96-0528	106	456	IN	Water	5	UG/L			SAMPLE	U	PM	MW-15, NON-FILTERED water sample	2814	2814	ORGANIC
Bromoform	0218-96-0530	114	366	IN	Water	5	UG/L			SAMPLE	U	PM	MW-16, NON-FILTERED water sample	2814	2814	ORGANIC
Bromoform	0218-97-0002	72.2	480	IN	Water	5	UG/L			MSD	U		MW-12 UNFILTERED ground water	2958	2958	ORGANIC
Bromoform	0218-97-0002	72.2	480	IN	Water	5	UG/L			MS	U		MW-12 UNFILTERED ground water	2958	2958	ORGANIC
Bromoform	0218-97-0002	72.2	480	IN	Water	5	UG/L			SAMPLE	U	PM	MW-12 UNFILTERED ground water	2958	2958	ORGANIC
Bromoform	0218-97-0004	78.8	468	IN	Water	5	UG/L			SAMPLE	U	PM	MW-13 UNFILTERED ground water	2958	2958	ORGANIC
Bromoform	0218-97-0006	67.8	504	IN	Water	5	UG/L			SAMPLE	U	PM	MW-14 UNFILTERED ground water	2958	2958	ORGANIC
Bromoform	0218-97-0008	74.9	456	IN	Water	5	UG/L			SAMPLE	U	PM	MW-15 UNFILTERED ground water	2958	2958	ORGANIC
Bromoform	0218-97-0010	76.1	366	IN	Water	5	UG/L			SAMPLE	U	PM	MW-16 UNFILTERED ground water	2958	2958	ORGANIC
Bromomethane	0218-96-0500	24	48	IN	Soil	11	UG/KG		6.8	SAMPLE	U		MW-12 77 ft East of drainfield	2756	2756	ORGANIC
Bromomethane	0218-96-0501	72	96	IN	Soil	11	UG/KG		6.8	SAMPLE	U		MW-12 77 ft East of drainfield	2756	2756	ORGANIC
Bromomethane	0218-96-0502	480	504	IN	Soil	12	UG/KG		6.8	SAMPLE	U		MW-12 77ft East of drainfield (soil/tuff interfac	2756	2756	ORGANIC
Bromomethane	0218-96-0504	24	48	IN	Soil	12	UG/KG		6.8	SAMPLE	U		MW-13 27 ft East of stake 18-1196 and 4 ft South	2772	2772	ORGANIC
Bromomethane	0218-96-0505	96	117.6	IN	Soil	11	UG/KG		6.8	SAMPLE	U		MW-13 27 ft East of stake 18-1196 and 4 ft South	2772	2772	ORGANIC
Bromomethane	0218-96-0506	450	462	IN	Soil	12	UG/KG		6.8	SAMPLE	U		MW-13 27 ft East of stake 18-1196 and 4 ft South	2772	2772	ORGANIC
Bromomethane	0218-96-0508	24	48	IN	Soil	102.9	%			MS			MW-14 40ft NE of drainfield	2765	2765	ORGANIC
Bromomethane	0218-96-0508	24	48	IN	Soil	113.5	%			MSD			MW-14 40ft NE of drainfield	2765	2765	ORGANIC
Bromomethane	0218-96-0508	24	48	IN	Soil	11	UG/KG		6.8	SAMPLE	U	UJ	MW-14 40ft NE of drainfield	2765	2765	ORGANIC
Bromomethane	0218-96-0509	72	96	IN	Soil	11	UG/KG		6.8	SAMPLE	U		MW-14 40ft NE of drainfield	2765	2765	ORGANIC
Bromomethane	0218-96-0510	504	510	IN	Soil	13	UG/KG		6.8	SAMPLE	U		MW-14 40ft NE of drainfield (soil/tuff interface)	2765	2765	ORGANIC
Bromomethane	0218-96-0512	24	48	IN	Soil	11	UG/KG		6.8	SAMPLE	U		MW-15 50ft West of drainfield	2769	2769	ORGANIC
Bromomethane	0218-96-0513	96	108	IN	Soil	11	UG/KG		6.8	SAMPLE	U		MW-15 50ft West of drainfield	2769	2769	ORGANIC
Bromomethane	0218-96-0514	456	462	IN	Soil	12	UG/KG		6.8	SAMPLE	U		MW-15 50ft West ofdrainfield (Soil/Tuff Interfa	2769	2769	ORGANIC
Bromomethane	0218-96-0516	24	48	IN	Soil	11	UG/KG		6.8	SAMPLE	U		MW-16 20ft South of tank along sewer line	2755	2755	ORGANIC
Bromomethane	0218-96-0517	72	96	IN	Soil	11	UG/KG		6.8	SAMPLE	U		MW-16 20ft South of tank along sewer line	2755	2755	ORGANIC
Bromomethane	0218-96-0518	360	366	IN	Soil	12	UG/KG		6.8	SAMPLE	U		MW-16 20ft South of tank along sewer line (interface)	2755	2755	ORGANIC
Bromomethane	0218-96-0522	99.7	480	IN	Water	10	UG/L			SAMPLE	U	PM	MW-12, NON-FILTERED water sample	2814	2814	ORGANIC
Bromomethane	0218-96-0524	106	468	IN	Water	10	UG/L			SAMPLE	U	PM	MW-13, NON-FILTERED water sample	2814	2814	ORGANIC
Bromomethane	0218-96-0526	106	504	IN	Water	10	UG/L			SAMPLE	U	PM	MW-14, NON-FILTERED water sample	2814	2814	ORGANIC
Bromomethane	0218-96-0528	106	456	IN	Water	10	UG/L			SAMPLE	U	PM	MW-15, NON-FILTERED water sample	2814	2814	ORGANIC
Bromomethane	0218-96-0530	114	366	IN	Water	10	UG/L			SAMPLE	U	PM	MW-16, NON-FILTERED water sample	2814	2814	ORGANIC
Bromomethane	0218-97-0002	72.2	480	IN	Water	10	UG/L			SAMPLE	U	PM	MW-12 UNFILTERED ground water	2958	2958	ORGANIC
Bromomethane	0218-97-0002	72.2	480	IN	Water	10	UG/L			MSD	U		MW-12 UNFILTERED ground water	2958	2958	ORGANIC
Bromomethane	0218-97-0002	72.2	480	IN	Water	10	UG/L			MS	U		MW-12 UNFILTERED ground water	2958	2958	ORGANIC
Bromomethane	0218-97-0004	78.8	468	IN	Water	10	UG/L			SAMPLE	U	PM	MW-13 UNFILTERED ground water	2958	2958	ORGANIC
Bromomethane	0218-97-0006	67.8	504	IN	Water	10	UG/L			SAMPLE	U	PM	MW-14 UNFILTERED ground water	2958	2958	ORGANIC
Bromomethane	0218-97-0008	74.9	456	IN	Water	10	UG/L			SAMPLE	U	PM	MW-15 UNFILTERED ground water	2958	2958	ORGANIC
Bromomethane	0218-97-0010	76.1	366	IN	Water	10	UG/L			SAMPLE	U	PM	MW-16 UNFILTERED ground water	2958	2958	ORGANIC
Bromophenyl-phenylether[4-]	0218-96-0500	24	48	IN	Soil	380	UG/KG			SAMPLE	U		MW-12 77 ft East of drainfield	2756	2756	ORGANIC
Bromophenyl-phenylether[4-]	0218-96-0501	72	96	IN	Soil	370	UG/KG			SAMPLE	U		MW-12 77 ft East of drainfield	2756	2756	ORGANIC
Bromophenyl-phenylether[4-]	0218-96-0504	24	48	IN	Soil	400	UG/KG			SAMPLE	U		MW-13 27 ft East of stake 18-1196 and 4 ft South	2772	2772	ORGANIC
Bromophenyl-phenylether[4-]	0218-96-0505	96	117.6	IN	Soil	370	UG/KG			SAMPLE	U		MW-13 27 ft East of stake 18-1196 and 4 ft South	2772	2772	ORGANIC
Bromophenyl-phenylether[4-]	0218-96-0508	24	48	IN	Soil	350	UG/KG			SAMPLE	U		MW-14 40ft NE of drainfield	2765	2765	ORGANIC
Bromophenyl-phenylether[4-]	0218-96-0509	72	96	IN	Soil	350	UG/KG			SAMPLE	U		MW-14 40ft NE of drainfield	2765	2765	ORGANIC
Bromophenyl-phenylether[4-]	0218-96-0512	24	48	IN	Soil	380	UG/KG			SAMPLE	U		MW-15 50ft West of drainfield	2769	2769	ORGANIC
Bromophenyl-phenylether[4-]	0218-96-0513	96	108	IN	Soil	370	UG/KG			SAMPLE	U		MW-15 50ft West of drainfield	2769	2769	ORGANIC
Bromophenyl-phenylether[4-]	0218-96-0516	24	48	IN	Soil	380	UG/KG			SAMPLE	U		MW-16 20ft South of tank along sewer line	2755	2755	ORGANIC
Bromophenyl-phenylether[4-]	0218-96-0517	72	96	IN	Soil	370	UG/KG			SAMPLE	U		MW-16 20ft South of tank along sewer line	2755	2755	ORGANIC
Bromophenyl-phenylether[4-]	0218-96-0522	99.7	480	IN	Water	10	UG/L			SAMPLE	U		MW-12, NON-FILTERED water sample	2814	2814	ORGANIC
Bromophenyl-phenylether[4-]	0218-96-0524	106	468	IN	Water	10	UG/L			SAMPLE	U		MW-13, NON-FILTERED water sample	2814	2814	ORGANIC
Bromophenyl-phenylether[4-]	0218-96-0526	106	504	IN	Water	10	UG/L			SAMPLE	U		MW-14, NON-FILTERED water sample	2814	2814	ORGANIC
Bromophenyl-phenylether[4-]	0218-96-0528	106	456	IN	Water	10	UG/L			SAMPLE	U		MW-15, NON-FILTERED water sample	2814	2814	ORGANIC
Bromophenyl-phenylether[4-]	0218-96-0530	114	366	IN	Water	10	UG/L			SAMPLE	U		MW-16, NON-FILTERED water sample	2814	2814	ORGANIC
Bromophenyl-phenylether[4-]	0218-97-0002	72.2	480	IN	Water	10	UG/L			SAMPLE	U		MW-12 UNFILTERED ground water	2958	2958	ORGANIC
Bromophenyl-phenylether[4-]	0218-97-0004	78.8	468	IN	Water	10	UG/L			SAMPLE	U		MW-13 UNFILTERED ground water	2958	2958	ORGANIC

Analyte Code Description	Sample ID Number	Begin Depth	End Depth	Depth Units	SAL Matrix	Sample Results	Reporting Units	UTL Level	SAL Level	Sample Type Code	Lab Qualifier	LANL Qualifier	Sample Location	Request Number	Reference Document	Suite
Bromophenyl-phenylether[4-]	0218-97-0006	67.8	504	IN	Water	10	UG/L			SAMPLE	U		MW-14 UNFILTERED ground water	2958	2958	ORGANIC
Bromophenyl-phenylether[4-]	0218-97-0008	74.9	456	IN	Water	10	UG/L			SAMPLE	U		MW-15 UNFILTERED ground water	2958	2958	ORGANIC
Bromophenyl-phenylether[4-]	0218-97-0010	76.1	366	IN	Water	10	UG/L			SAMPLE	U		MW-16 UNFILTERED ground water	2958	2958	ORGANIC
Butanone[2-]	0218-96-0500	24	48	IN	Soil	23	UG/KG		7100	SAMPLE	U		MW-12 77 ft East of drainfield	2756	2756	ORGANIC
Butanone[2-]	0218-96-0501	72	96	IN	Soil	22	UG/KG		7100	SAMPLE	U		MW-12 77 ft East of drainfield	2756	2756	ORGANIC
Butanone[2-]	0218-96-0502	480	504	IN	Soil	23	UG/KG		7100	SAMPLE	U		MW-12 77ft East of drainfield (soil/tuff interfac	2756	2756	ORGANIC
Butanone[2-]	0218-96-0504	24	48	IN	Soil	24	UG/KG		7100	SAMPLE	U		MW-13 27 ft East of stake 18-1196 and 4 ft South	2772	2772	ORGANIC
Butanone[2-]	0218-96-0505	96	117.6	IN	Soil	22	UG/KG		7100	SAMPLE	U		MW-13 27 ft East of stake 18-1196 and 4 ft South	2772	2772	ORGANIC
Butanone[2-]	0218-96-0506	450	462	IN	Soil	23	UG/KG		7100	SAMPLE	U		MW-13 27 ft East of stake 18-1196 and 4 ft South	2772	2772	ORGANIC
Butanone[2-]	0218-96-0508	24	48	IN	Soil	21	UG/KG		7100	SAMPLE	U	UJ	MW-14 40ft NE of drainfield	2765	2765	ORGANIC
Butanone[2-]	0218-96-0509	72	96	IN	Soil	21	UG/KG		7100	SAMPLE	U		MW-14 40ft NE of drainfield	2765	2765	ORGANIC
Butanone[2-]	0218-96-0510	504	510	IN	Soil	25	UG/KG		7100	SAMPLE	U		MW-14 40ft NE of drainfield (soil/tuff interface)	2765	2765	ORGANIC
Butanone[2-]	0218-96-0512	24	48	IN	Soil	23	UG/KG		7100	SAMPLE	U		MW-15 50ft West of drainfield	2769	2769	ORGANIC
Butanone[2-]	0218-96-0513	96	108	IN	Soil	22	UG/KG		7100	SAMPLE	U		MW-15 50ft West of drainfield	2769	2769	ORGANIC
Butanone[2-]	0218-96-0514	456	462	IN	Soil	24	UG/KG		7100	SAMPLE	U		MW-15 50ft West ofdrainfield (Soil/Tuff interfa	2769	2769	ORGANIC
Butanone[2-]	0218-96-0516	24	48	IN	Soil	23	UG/KG		7100	SAMPLE	U		MW-16 20ft South of tank along sewer line	2755	2755	ORGANIC
Butanone[2-]	0218-96-0517	72	96	IN	Soil	22	UG/KG		7100	SAMPLE	U		MW-16 20ft South of tank along sewer line	2755	2755	ORGANIC
Butanone[2-]	0218-96-0518	360	366	IN	Soil	24	UG/KG		7100	SAMPLE	U		MW-16 20ft South of tank along sewer line (interface)	2755	2755	ORGANIC
Butanone[2-]	0218-96-0522	99.7	480	IN	Water	20	UG/L			SAMPLE	U	PM	MW-12, NON-FILTERED water sample	2814	2814	ORGANIC
Butanone[2-]	0218-96-0524	106	468	IN	Water	20	UG/L			SAMPLE	U	PM	MW-13, NON-FILTERED water sample	2814	2814	ORGANIC
Butanone[2-]	0218-96-0526	106	504	IN	Water	20	UG/L			SAMPLE	U	PM	MW-14, NON-FILTERED water sample	2814	2814	ORGANIC
Butanone[2-]	0218-96-0528	106	456	IN	Water	20	UG/L			SAMPLE	U	PM	MW-15, NON-FILTERED water sample	2814	2814	ORGANIC
Butanone[2-]	0218-96-0530	114	366	IN	Water	20	UG/L			SAMPLE	U	PM	MW-16, NON-FILTERED water sample	2814	2814	ORGANIC
Butanone[2-]	0218-97-0002	72.2	480	IN	Water	20	UG/L			MSD	U		MW-12 UNFILTERED ground water	2958	2958	ORGANIC
Butanone[2-]	0218-97-0002	72.2	480	IN	Water	20	UG/L			SAMPLE	U	PM	MW-12 UNFILTERED ground water	2958	2958	ORGANIC
Butanone[2-]	0218-97-0002	72.2	480	IN	Water	20	UG/L			MS	U		MW-12 UNFILTERED ground water	2958	2958	ORGANIC
Butanone[2-]	0218-97-0004	78.8	468	IN	Water	20	UG/L			SAMPLE	U	PM	MW-13 UNFILTERED ground water	2958	2958	ORGANIC
Butanone[2-]	0218-97-0006	67.8	504	IN	Water	20	UG/L			SAMPLE	U	PM	MW-14 UNFILTERED ground water	2958	2958	ORGANIC
Butanone[2-]	0218-97-0008	74.9	456	IN	Water	20	UG/L			SAMPLE	U	PM	MW-15 UNFILTERED ground water	2958	2958	ORGANIC
Butanone[2-]	0218-97-0010	76.1	366	IN	Water	20	UG/L			SAMPLE	U	PM	MW-16 UNFILTERED ground water	2958	2958	ORGANIC
Butylbenzene[n-]	0218-96-0500	24	48	IN	Soil	5.7	UG/KG			SAMPLE	U		MW-12 77 ft East of drainfield	2756	2756	ORGANIC
Butylbenzene[n-]	0218-96-0501	72	96	IN	Soil	5.6	UG/KG			SAMPLE	U		MW-12 77 ft East of drainfield	2756	2756	ORGANIC
Butylbenzene[n-]	0218-96-0502	480	504	IN	Soil	5.8	UG/KG			SAMPLE	U		MW-12 77ft East of drainfield (soil/tuff interfac	2756	2756	ORGANIC
Butylbenzene[n-]	0218-96-0504	24	48	IN	Soil	6	UG/KG			SAMPLE	U		MW-13 27 ft East of stake 18-1196 and 4 ft South	2772	2772	ORGANIC
Butylbenzene[n-]	0218-96-0505	96	117.6	IN	Soil	6	UG/KG			SAMPLE	U		MW-13 27 ft East of stake 18-1196 and 4 ft South	2772	2772	ORGANIC
Butylbenzene[n-]	0218-96-0506	450	462	IN	Soil	6	UG/KG			SAMPLE	U		MW-13 27 ft East of stake 18-1196 and 4 ft South	2772	2772	ORGANIC
Butylbenzene[n-]	0218-96-0508	24	48	IN	Soil	96.5	%			MSD			MW-14 40ft NE of drainfield	2765	2765	ORGANIC
Butylbenzene[n-]	0218-96-0508	24	48	IN	Soil	85.1	%			MS			MW-14 40ft NE of drainfield	2765	2765	ORGANIC
Butylbenzene[n-]	0218-96-0508	24	48	IN	Soil	5.3	UG/KG			SAMPLE	U	UJ	MW-14 40ft NE of drainfield	2765	2765	ORGANIC
Butylbenzene[n-]	0218-96-0509	72	96	IN	Soil	5.3	UG/KG			SAMPLE	U		MW-14 40ft NE of drainfield	2765	2765	ORGANIC
Butylbenzene[n-]	0218-96-0510	504	510	IN	Soil	6.3	UG/KG			SAMPLE	U		MW-14 40ft NE of drainfield (soil/tuff interface)	2765	2765	ORGANIC
Butylbenzene[n-]	0218-96-0512	24	48	IN	Soil	5.7	UG/KG			SAMPLE	U		MW-15 50ft West of drainfield	2769	2769	ORGANIC
Butylbenzene[n-]	0218-96-0513	96	108	IN	Soil	5.6	UG/KG			SAMPLE	U		MW-15 50ft West of drainfield	2769	2769	ORGANIC
Butylbenzene[n-]	0218-96-0514	456	462	IN	Soil	6	UG/KG			SAMPLE	U		MW-15 50ft West ofdrainfield (Soil/Tuff interfa	2769	2769	ORGANIC
Butylbenzene[n-]	0218-96-0516	24	48	IN	Soil	5.7	UG/KG			SAMPLE	U		MW-16 20ft South of tank along sewer line	2755	2755	ORGANIC
Butylbenzene[n-]	0218-96-0517	72	96	IN	Soil	5.6	UG/KG			SAMPLE	U		MW-16 20ft South of tank along sewer line	2755	2755	ORGANIC
Butylbenzene[n-]	0218-96-0518	360	366	IN	Soil	6	UG/KG			SAMPLE	U		MW-16 20ft South of tank along sewer line (interface)	2755	2755	ORGANIC
Butylbenzene[n-]	0218-96-0522	99.7	480	IN	Water	5	UG/L			SAMPLE	U	PM	MW-12, NON-FILTERED water sample	2814	2814	ORGANIC
Butylbenzene[n-]	0218-96-0524	106	468	IN	Water	5	UG/L			SAMPLE	U	PM	MW-13, NON-FILTERED water sample	2814	2814	ORGANIC
Butylbenzene[n-]	0218-96-0526	106	504	IN	Water	5	UG/L			SAMPLE	U	PM	MW-14, NON-FILTERED water sample	2814	2814	ORGANIC
Butylbenzene[n-]	0218-96-0528	106	456	IN	Water	5	UG/L			SAMPLE	U	PM	MW-15, NON-FILTERED water sample	2814	2814	ORGANIC
Butylbenzene[n-]	0218-96-0530	114	366	IN	Water	5	UG/L			SAMPLE	U	PM	MW-16, NON-FILTERED water sample	2814	2814	ORGANIC
Butylbenzene[n-]	0218-97-0002	72.2	480	IN	Water	5	UG/L			SAMPLE	U	PM	MW-12 UNFILTERED ground water	2958	2958	ORGANIC
Butylbenzene[n-]	0218-97-0002	72.2	480	IN	Water	5	UG/L			MS	U		MW-12 UNFILTERED ground water	2958	2958	ORGANIC
Butylbenzene[n-]	0218-97-0002	72.2	480	IN	Water	5	UG/L			MSD	U		MW-12 UNFILTERED ground water	2958	2958	ORGANIC
Butylbenzene[n-]	0218-97-0004	78.8	468	IN	Water	5	UG/L			SAMPLE	U	PM	MW-13 UNFILTERED ground water	2958	2958	ORGANIC
Butylbenzene[n-]	0218-97-0006	67.8	504	IN	Water	5	UG/L			SAMPLE	U	PM	MW-14 UNFILTERED ground water	2958	2958	ORGANIC
Butylbenzene[n-]	0218-97-0008	74.9	456	IN	Water	5	UG/L			SAMPLE	U	PM	MW-15 UNFILTERED ground water	2958	2958	ORGANIC
Butylbenzene[n-]	0218-97-0010	76.1	366	IN	Water	5	UG/L			SAMPLE	U	PM	MW-16 UNFILTERED ground water	2958	2958	ORGANIC

Analyte Code Description	Sample ID Number	Begin Depth	End Depth	Depth Units	SAL Matrix	Sample Results	Reporting Units	UTL Level	SAL Level	Sample Type Code	Lab Qualifier	LANL Qualifier	Sample Location	Request Number	Reference Document	Suite
Butylbenzene[sec-]	0218-96-0500	24	48	IN	Soil	5.7	UG/KG			SAMPLE	U		MW-12 77 ft East of drainfield	2756	2756	ORGANIC
Butylbenzene[sec-]	0218-96-0501	72	96	IN	Soil	5.6	UG/KG			SAMPLE	U		MW-12 77 ft East of drainfield	2756	2756	ORGANIC
Butylbenzene[sec-]	0218-96-0502	480	504	IN	Soil	5.8	UG/KG			SAMPLE	U		MW-12 77ft East of drainfield (soil/tuff interfac	2756	2756	ORGANIC
Butylbenzene[sec-]	0218-96-0504	24	48	IN	Soil	6	UG/KG			SAMPLE	U		MW-13 27 ft East of stake 18-1196 and 4 ft South	2772	2772	ORGANIC
Butylbenzene[sec-]	0218-96-0505	96	117.6	IN	Soil	6	UG/KG			SAMPLE	U		MW-13 27 ft East of stake 18-1196 and 4 ft South	2772	2772	ORGANIC
Butylbenzene[sec-]	0218-96-0506	450	462	IN	Soil	6	UG/KG			SAMPLE	U		MW-13 27 ft East of stake 18-1196 and 4 ft South	2772	2772	ORGANIC
Butylbenzene[sec-]	0218-96-0508	24	48	IN	Soil	5.3	UG/KG			SAMPLE	U	UJ	MW-14 40ft NE of drainfield	2765	2765	ORGANIC
Butylbenzene[sec-]	0218-96-0508	24	48	IN	Soil	96.1	%			MS			MW-14 40ft NE of drainfield	2765	2765	ORGANIC
Butylbenzene[sec-]	0218-96-0508	24	48	IN	Soil	111.6	%			MSD			MW-14 40ft NE of drainfield	2765	2765	ORGANIC
Butylbenzene[sec-]	0218-96-0509	72	96	IN	Soil	5.3	UG/KG			SAMPLE	U		MW-14 40ft NE of drainfield	2765	2765	ORGANIC
Butylbenzene[sec-]	0218-96-0510	504	510	IN	Soil	6.3	UG/KG			SAMPLE	U		MW-14 40ft NE of drainfield (soil/tuff interface)	2765	2765	ORGANIC
Butylbenzene[sec-]	0218-96-0512	24	48	IN	Soil	5.7	UG/KG			SAMPLE	U		MW-15 50ft West of drainfield	2769	2769	ORGANIC
Butylbenzene[sec-]	0218-96-0513	96	108	IN	Soil	5.6	UG/KG			SAMPLE	U		MW-15 50ft West of drainfield	2769	2769	ORGANIC
Butylbenzene[sec-]	0218-96-0514	456	462	IN	Soil	6	UG/KG			SAMPLE	U		MW-15 50ft West ofdrainfield (Soil/Tuff Interfa	2769	2769	ORGANIC
Butylbenzene[sec-]	0218-96-0516	24	48	IN	Soil	5.7	UG/KG			SAMPLE	U		MW-16 20ft South of tank along sewer line	2755	2755	ORGANIC
Butylbenzene[sec-]	0218-96-0517	72	96	IN	Soil	5.6	UG/KG			SAMPLE	U		MW-16 20ft South of tank along sewer line	2755	2755	ORGANIC
Butylbenzene[sec-]	0218-96-0518	360	366	IN	Soil	6	UG/KG			SAMPLE	U		MW-16 20ft South of tank along sewer line (interface)	2755	2755	ORGANIC
Butylbenzene[sec-]	0218-96-0522	99.7	480	IN	Water	5	UG/L			SAMPLE	U	PM	MW-12, NON-FILTERED water sample	2814	2814	ORGANIC
Butylbenzene[sec-]	0218-96-0524	106	468	IN	Water	5	UG/L			SAMPLE	U	PM	MW-13, NON-FILTERED water sample	2814	2814	ORGANIC
Butylbenzene[sec-]	0218-96-0526	106	504	IN	Water	5	UG/L			SAMPLE	U	PM	MW-14, NON-FILTERED water sample	2814	2814	ORGANIC
Butylbenzene[sec-]	0218-96-0528	106	456	IN	Water	5	UG/L			SAMPLE	U	PM	MW-15, NON-FILTERED water sample	2814	2814	ORGANIC
Butylbenzene[sec-]	0218-96-0530	114	366	IN	Water	5	UG/L			SAMPLE	U	PM	MW-16, NON-FILTERED water sample	2814	2814	ORGANIC
Butylbenzene[sec-]	0218-97-0002	72.2	480	IN	Water	5	UG/L			SAMPLE	U	PM	MW-12 UNFILTERED ground water	2958	2958	ORGANIC
Butylbenzene[sec-]	0218-97-0002	72.2	480	IN	Water	5	UG/L			MS	U		MW-12 UNFILTERED ground water	2958	2958	ORGANIC
Butylbenzene[sec-]	0218-97-0002	72.2	480	IN	Water	5	UG/L			MSD	U		MW-12 UNFILTERED ground water	2958	2958	ORGANIC
Butylbenzene[sec-]	0218-97-0004	78.8	468	IN	Water	5	UG/L			SAMPLE	U	PM	MW-13 UNFILTERED ground water	2958	2958	ORGANIC
Butylbenzene[sec-]	0218-97-0006	67.8	504	IN	Water	5	UG/L			SAMPLE	U	PM	MW-14 UNFILTERED ground water	2958	2958	ORGANIC
Butylbenzene[sec-]	0218-97-0008	74.9	456	IN	Water	5	UG/L			SAMPLE	U	PM	MW-15 UNFILTERED ground water	2958	2958	ORGANIC
Butylbenzene[sec-]	0218-97-0010	76.1	366	IN	Water	5	UG/L			SAMPLE	U	PM	MW-16 UNFILTERED ground water	2958	2958	ORGANIC
Butylbenzene[tert-]	0218-96-0500	24	48	IN	Soil	5.7	UG/KG		130	SAMPLE	U		MW-12 77 ft East of drainfield	2756	2756	ORGANIC
Butylbenzene[tert-]	0218-96-0501	72	96	IN	Soil	5.6	UG/KG		130	SAMPLE	U		MW-12 77 ft East of drainfield	2756	2756	ORGANIC
Butylbenzene[tert-]	0218-96-0502	480	504	IN	Soil	5.8	UG/KG		130	SAMPLE	U		MW-12 77ft East of drainfield (soil/tuff interfac	2756	2756	ORGANIC
Butylbenzene[tert-]	0218-96-0504	24	48	IN	Soil	6	UG/KG		130	SAMPLE	U		MW-13 27 ft East of stake 18-1196 and 4 ft South	2772	2772	ORGANIC
Butylbenzene[tert-]	0218-96-0505	96	117.6	IN	Soil	6	UG/KG		130	SAMPLE	U		MW-13 27 ft East of stake 18-1196 and 4 ft South	2772	2772	ORGANIC
Butylbenzene[tert-]	0218-96-0506	450	462	IN	Soil	6	UG/KG		130	SAMPLE	U		MW-13 27 ft East of stake 18-1196 and 4 ft South	2772	2772	ORGANIC
Butylbenzene[tert-]	0218-96-0508	24	48	IN	Soil	101	%			MS			MW-14 40ft NE of drainfield	2765	2765	ORGANIC
Butylbenzene[tert-]	0218-96-0508	24	48	IN	Soil	5.3	UG/KG		130	SAMPLE	U	UJ	MW-14 40ft NE of drainfield	2765	2765	ORGANIC
Butylbenzene[tert-]	0218-96-0508	24	48	IN	Soil	117.5	%			MSD			MW-14 40ft NE of drainfield	2765	2765	ORGANIC
Butylbenzene[tert-]	0218-96-0509	72	96	IN	Soil	5.3	UG/KG		130	SAMPLE	U		MW-14 40ft NE of drainfield	2765	2765	ORGANIC
Butylbenzene[tert-]	0218-96-0510	504	510	IN	Soil	6.3	UG/KG		130	SAMPLE	U		MW-14 40ft NE of drainfield (soil/tuff interface)	2765	2765	ORGANIC
Butylbenzene[tert-]	0218-96-0512	24	48	IN	Soil	5.7	UG/KG		130	SAMPLE	U		MW-15 50ft West of drainfield	2769	2769	ORGANIC
Butylbenzene[tert-]	0218-96-0513	96	108	IN	Soil	5.6	UG/KG		130	SAMPLE	U		MW-15 50ft West of drainfield	2769	2769	ORGANIC
Butylbenzene[tert-]	0218-96-0514	456	462	IN	Soil	6	UG/KG		130	SAMPLE	U		MW-15 50ft West ofdrainfield (Soil/Tuff Interfa	2769	2769	ORGANIC
Butylbenzene[tert-]	0218-96-0516	24	48	IN	Soil	5.7	UG/KG		130	SAMPLE	U		MW-16 20ft South of tank along sewer line	2755	2755	ORGANIC
Butylbenzene[tert-]	0218-96-0517	72	96	IN	Soil	5.6	UG/KG		130	SAMPLE	U		MW-16 20ft South of tank along sewer line	2755	2755	ORGANIC
Butylbenzene[tert-]	0218-96-0518	360	366	IN	Soil	6	UG/KG		130	SAMPLE	U		MW-16 20ft South of tank along sewer line (interface)	2755	2755	ORGANIC
Butylbenzene[tert-]	0218-96-0522	99.7	480	IN	Water	5	UG/L			SAMPLE	U	PM	MW-12, NON-FILTERED water sample	2814	2814	ORGANIC
Butylbenzene[tert-]	0218-96-0524	106	468	IN	Water	5	UG/L			SAMPLE	U	PM	MW-13, NON-FILTERED water sample	2814	2814	ORGANIC
Butylbenzene[tert-]	0218-96-0526	106	504	IN	Water	5	UG/L			SAMPLE	U	PM	MW-14, NON-FILTERED water sample	2814	2814	ORGANIC
Butylbenzene[tert-]	0218-96-0528	106	456	IN	Water	5	UG/L			SAMPLE	U	PM	MW-15, NON-FILTERED water sample	2814	2814	ORGANIC
Butylbenzene[tert-]	0218-96-0530	114	366	IN	Water	5	UG/L			SAMPLE	U	PM	MW-16, NON-FILTERED water sample	2814	2814	ORGANIC
Butylbenzene[tert-]	0218-97-0002	72.2	480	IN	Water	5	UG/L			MS	U		MW-12 UNFILTERED ground water	2958	2958	ORGANIC
Butylbenzene[tert-]	0218-97-0002	72.2	480	IN	Water	5	UG/L			SAMPLE	U	PM	MW-12 UNFILTERED ground water	2958	2958	ORGANIC
Butylbenzene[tert-]	0218-97-0002	72.2	480	IN	Water	5	UG/L			MSD	U		MW-12 UNFILTERED ground water	2958	2958	ORGANIC
Butylbenzene[tert-]	0218-97-0004	78.8	468	IN	Water	5	UG/L			SAMPLE	U	PM	MW-13 UNFILTERED ground water	2958	2958	ORGANIC
Butylbenzene[tert-]	0218-97-0006	67.8	504	IN	Water	5	UG/L			SAMPLE	U	PM	MW-14 UNFILTERED ground water	2958	2958	ORGANIC
Butylbenzene[tert-]	0218-97-0008	74.9	456	IN	Water	5	UG/L			SAMPLE	U	PM	MW-15 UNFILTERED ground water	2958	2958	ORGANIC
Butylbenzene[tert-]	0218-97-0010	76.1	366	IN	Water	5	UG/L			SAMPLE	U	PM	MW-16 UNFILTERED ground water	2958	2958	ORGANIC
Butylbenzylphthalate	0218-96-0500	24	48	IN	Soil	380	UG/KG		13000	SAMPLE	U		MW-12 77 ft East of drainfield	2756	2756	ORGANIC

Analyte Code Description	Sample ID Number	Begin Depth	End Depth	Depth Units	SAL Matrix	Sample Results	Reporting Units	UTL Level	SAL Level	Sample Type Code	Lab Qualifier	LANL Qualifier	Sample Location	Request Number	Reference Document	Suite
Butylbenzylphthalate	0218-96-0501	72	96	IN	Soil	370	UG/KG		13000	SAMPLE	U		MW-12 77 ft East of drainfield	2756	2756	ORGANIC
Butylbenzylphthalate	0218-96-0504	24	48	IN	Soil	400	UG/KG		13000	SAMPLE	U		MW-13 27 ft East of stake 18-1196 and 4 ft South	2772	2772	ORGANIC
Butylbenzylphthalate	0218-96-0505	96	117.6	IN	Soil	370	UG/KG		13000	SAMPLE	U		MW-13 27 ft East of stake 18-1196 and 4 ft South	2772	2772	ORGANIC
Butylbenzylphthalate	0218-96-0508	24	48	IN	Soil	350	UG/KG		13000	SAMPLE	U		MW-14 40ft NE of drainfield	2765	2765	ORGANIC
Butylbenzylphthalate	0218-96-0509	72	96	IN	Soil	350	UG/KG		13000	SAMPLE	U		MW-14 40ft NE of drainfield	2765	2765	ORGANIC
Butylbenzylphthalate	0218-96-0512	24	48	IN	Soil	380	UG/KG		13000	SAMPLE	U		MW-15 50ft West of drainfield	2769	2769	ORGANIC
Butylbenzylphthalate	0218-96-0513	96	108	IN	Soil	370	UG/KG		13000	SAMPLE	U		MW-15 50ft West of drainfield	2769	2769	ORGANIC
Butylbenzylphthalate	0218-96-0516	24	48	IN	Soil	380	UG/KG		13000	SAMPLE	U		MW-16 20ft South of tank along sewer line	2755	2755	ORGANIC
Butylbenzylphthalate	0218-96-0517	72	96	IN	Soil	370	UG/KG		13000	SAMPLE	U		MW-16 20ft South of tank along sewer line	2755	2755	ORGANIC
Butylbenzylphthalate	0218-96-0522	99.7	480	IN	Water	10	UG/L			SAMPLE	U		MW-12, NON-FILTERED water sample	2814	2814	ORGANIC
Butylbenzylphthalate	0218-96-0524	106	468	IN	Water	10	UG/L			SAMPLE	U		MW-13, NON-FILTERED water sample	2814	2814	ORGANIC
Butylbenzylphthalate	0218-96-0526	106	504	IN	Water	10	UG/L			SAMPLE	U		MW-14, NON-FILTERED water sample	2814	2814	ORGANIC
Butylbenzylphthalate	0218-96-0528	106	456	IN	Water	10	UG/L			SAMPLE	U		MW-15, NON-FILTERED water sample	2814	2814	ORGANIC
Butylbenzylphthalate	0218-96-0530	114	366	IN	Water	10	UG/L			SAMPLE	U		MW-16, NON-FILTERED water sample	2814	2814	ORGANIC
Butylbenzylphthalate	0218-97-0002	72.2	480	IN	Water	10	UG/L			SAMPLE	U		MW-12 UNFILTERED ground water	2958	2958	ORGANIC
Butylbenzylphthalate	0218-97-0004	78.8	468	IN	Water	10	UG/L			SAMPLE	U		MW-13 UNFILTERED ground water	2958	2958	ORGANIC
Butylbenzylphthalate	0218-97-0006	67.8	504	IN	Water	10	UG/L			SAMPLE	U		MW-14 UNFILTERED ground water	2958	2958	ORGANIC
Butylbenzylphthalate	0218-97-0008	74.9	456	IN	Water	10	UG/L			SAMPLE	U		MW-15 UNFILTERED ground water	2958	2958	ORGANIC
Butylbenzylphthalate	0218-97-0010	76.1	366	IN	Water	10	UG/L			SAMPLE	U		MW-16 UNFILTERED ground water	2958	2958	ORGANIC
Carbazole	0218-96-0504	24	48	IN	Soil	400	UG/KG		22	SAMPLE	U		MW-13 27 ft East of stake 18-1196 and 4 ft South	2772	2772	ORGANIC
Carbazole	0218-96-0505	96	117.6	IN	Soil	370	UG/KG		22	SAMPLE	U		MW-13 27 ft East of stake 18-1196 and 4 ft South	2772	2772	ORGANIC
Carbazole	0218-96-0516	24	48	IN	Soil	380	UG/KG		22	SAMPLE	U		MW-16 20ft South of tank along sewer line	2755	2755	ORGANIC
Carbazole	0218-96-0517	72	96	IN	Soil	370	UG/KG		22	SAMPLE	U		MW-16 20ft South of tank along sewer line	2755	2755	ORGANIC
Carbazole	0218-96-0522	99.7	480	IN	Water	10	UG/L			SAMPLE	U		MW-12, NON-FILTERED water sample	2814	2814	ORGANIC
Carbazole	0218-96-0524	106	468	IN	Water	10	UG/L			SAMPLE	U		MW-13, NON-FILTERED water sample	2814	2814	ORGANIC
Carbazole	0218-96-0526	106	504	IN	Water	10	UG/L			SAMPLE	U		MW-14, NON-FILTERED water sample	2814	2814	ORGANIC
Carbazole	0218-96-0528	106	456	IN	Water	10	UG/L			SAMPLE	U		MW-15, NON-FILTERED water sample	2814	2814	ORGANIC
Carbazole	0218-96-0530	114	366	IN	Water	10	UG/L			SAMPLE	U		MW-16, NON-FILTERED water sample	2814	2814	ORGANIC
Carbazole	0218-97-0002	72.2	480	IN	Water	10	UG/L			SAMPLE	U		MW-12 UNFILTERED ground water	2958	2958	ORGANIC
Carbazole	0218-97-0004	78.8	468	IN	Water	10	UG/L			SAMPLE	U		MW-13 UNFILTERED ground water	2958	2958	ORGANIC
Carbazole	0218-97-0006	67.8	504	IN	Water	10	UG/L			SAMPLE	U		MW-14 UNFILTERED ground water	2958	2958	ORGANIC
Carbazole	0218-97-0008	74.9	456	IN	Water	10	UG/L			SAMPLE	U		MW-15 UNFILTERED ground water	2958	2958	ORGANIC
Carbazole	0218-97-0010	76.1	366	IN	Water	10	UG/L			SAMPLE	U		MW-16 UNFILTERED ground water	2958	2958	ORGANIC
Carbon Disulfide	0218-96-0500	24	48	IN	Soil	5.7	UG/KG		7.5	SAMPLE	U		MW-12 77 ft East of drainfield	2756	2756	ORGANIC
Carbon Disulfide	0218-96-0501	72	96	IN	Soil	5.6	UG/KG		7.5	SAMPLE	U		MW-12 77 ft East of drainfield	2756	2756	ORGANIC
Carbon Disulfide	0218-96-0502	480	504	IN	Soil	5.8	UG/KG		7.5	SAMPLE	U		MW-12 77ft East of drainfield (soil/tuff interfac	2756	2756	ORGANIC
Carbon Disulfide	0218-96-0504	24	48	IN	Soil	6	UG/KG		7.5	SAMPLE	U		MW-13 27 ft East of stake 18-1196 and 4 ft South	2772	2772	ORGANIC
Carbon Disulfide	0218-96-0505	96	117.6	IN	Soil	6	UG/KG		7.5	SAMPLE	U		MW-13 27 ft East of stake 18-1196 and 4 ft South	2772	2772	ORGANIC
Carbon Disulfide	0218-96-0506	450	462	IN	Soil	6	UG/KG		7.5	SAMPLE	U		MW-13 27 ft East of stake 18-1196 and 4 ft South	2772	2772	ORGANIC
Carbon Disulfide	0218-96-0508	24	48	IN	Soil	5.3	UG/KG		7.5	SAMPLE	U	UJ	MW-14 40ft NE of drainfield	2765	2765	ORGANIC
Carbon Disulfide	0218-96-0509	72	96	IN	Soil	5.3	UG/KG		7.5	SAMPLE	U		MW-14 40ft NE of drainfield	2765	2765	ORGANIC
Carbon Disulfide	0218-96-0510	504	510	IN	Soil	6.3	UG/KG		7.5	SAMPLE	U		MW-14 40ft NE of drainfield (soil/tuff interface)	2765	2765	ORGANIC
Carbon Disulfide	0218-96-0512	24	48	IN	Soil	5.7	UG/KG		7.5	SAMPLE	U		MW-15 50ft West of drainfield	2769	2769	ORGANIC
Carbon Disulfide	0218-96-0513	96	108	IN	Soil	5.6	UG/KG		7.5	SAMPLE	U		MW-15 50ft West of drainfield	2769	2769	ORGANIC
Carbon Disulfide	0218-96-0514	456	462	IN	Soil	6	UG/KG		7.5	SAMPLE	U		MW-15 50ft West ofdrainfield (Soil/Tuff Interfa	2769	2769	ORGANIC
Carbon Disulfide	0218-96-0516	24	48	IN	Soil	5.7	UG/KG		7.5	SAMPLE	U		MW-16 20ft South of tank along sewer line	2755	2755	ORGANIC
Carbon Disulfide	0218-96-0517	72	96	IN	Soil	5.6	UG/KG		7.5	SAMPLE	U		MW-16 20ft South of tank along sewer line	2755	2755	ORGANIC
Carbon Disulfide	0218-96-0518	360	366	IN	Soil	6	UG/KG		7.5	SAMPLE	U		MW-16 20ft South of tank along sewer line (interface)	2755	2755	ORGANIC
Carbon Disulfide	0218-96-0522	99.7	480	IN	Water	5	UG/L			SAMPLE	U	PM	MW-12, NON-FILTERED water sample	2814	2814	ORGANIC
Carbon Disulfide	0218-96-0524	106	466	IN	Water	5	UG/L			SAMPLE	U	PM	MW-13, NON-FILTERED water sample	2814	2814	ORGANIC
Carbon Disulfide	0218-96-0526	106	504	IN	Water	5	UG/L			SAMPLE	U	PM	MW-14, NON-FILTERED water sample	2814	2814	ORGANIC
Carbon Disulfide	0218-96-0528	106	456	IN	Water	5	UG/L			SAMPLE	U	PM	MW-15, NON-FILTERED water sample	2814	2814	ORGANIC
Carbon Disulfide	0218-96-0530	114	366	IN	Water	5	UG/L			SAMPLE	U	PM	MW-16, NON-FILTERED water sample	2814	2814	ORGANIC
Carbon Disulfide	0218-97-0002	72.2	480	IN	Water	5	UG/L			MS	U		MW-12 UNFILTERED ground water	2958	2958	ORGANIC
Carbon Disulfide	0218-97-0002	72.2	480	IN	Water	5	UG/L			SAMPLE	U	PM	MW-12 UNFILTERED ground water	2958	2958	ORGANIC
Carbon Disulfide	0218-97-0002	72.2	480	IN	Water	5	UG/L			MSD	U		MW-12 UNFILTERED ground water	2958	2958	ORGANIC
Carbon Disulfide	0218-97-0004	78.8	468	IN	Water	5	UG/L			SAMPLE	U	PM	MW-13 UNFILTERED ground water	2958	2958	ORGANIC
Carbon Disulfide	0218-97-0006	67.8	504	IN	Water	5	UG/L			SAMPLE	U	PM	MW-14 UNFILTERED ground water	2958	2958	ORGANIC
Carbon Disulfide	0218-97-0008	74.9	456	IN	Water	5	UG/L			SAMPLE	U	PM	MW-15 UNFILTERED ground water	2958	2958	ORGANIC

Analyte Code Description	Sample ID Number	Begin Depth	End Depth	Depth Units	SAL Matrix	Sample Results	Reporting Units	UTL Level	SAL Level	Sample Type Code	Lab Qualifier	LANL Qualifier	Sample Location	Request Number	Reference Document	Suite
Carbon Disulfide	0218-97-0010	76.1	366	IN	Water	5	UG/L			SAMPLE	U	PM	MW-16 UNFILTERED ground water	2958	2958	ORGANIC
Carbon Tetrachloride	0218-96-0500	24	48	IN	Soil	5.7	UG/KG		0.23	SAMPLE	U		MW-12 77 ft East of drainfield	2756	2756	ORGANIC
Carbon Tetrachloride	0218-96-0501	72	96	IN	Soil	5.6	UG/KG		0.23	SAMPLE	U		MW-12 77 ft East of drainfield	2756	2756	ORGANIC
Carbon Tetrachloride	0218-96-0502	480	504	IN	Soil	5.8	UG/KG		0.23	SAMPLE	U		MW-12 77ft East of drainfield (soil/tuff interfac	2756	2756	ORGANIC
Carbon Tetrachloride	0218-96-0504	24	48	IN	Soil	6	UG/KG		0.23	SAMPLE	U		MW-13 27 ft East of stake 18-1196 and 4 ft South	2772	2772	ORGANIC
Carbon Tetrachloride	0218-96-0505	96	117.6	IN	Soil	6	UG/KG		0.23	SAMPLE	U		MW-13 27 ft East of stake 18-1196 and 4 ft South	2772	2772	ORGANIC
Carbon Tetrachloride	0218-96-0506	450	462	IN	Soil	6	UG/KG		0.23	SAMPLE	U		MW-13 27 ft East of stake 18-1196 and 4 ft South	2772	2772	ORGANIC
Carbon Tetrachloride	0218-96-0508	24	48	IN	Soil	5.3	UG/KG		0.23	SAMPLE	U	UJ	MW-14 40ft NE of drainfield	2765	2765	ORGANIC
Carbon Tetrachloride	0218-96-0508	24	48	IN	Soil	96	%			MS			MW-14 40ft NE of drainfield	2765	2765	ORGANIC
Carbon Tetrachloride	0218-96-0508	24	48	IN	Soil	107.3	%			MSD			MW-14 40ft NE of drainfield	2765	2765	ORGANIC
Carbon Tetrachloride	0218-96-0509	72	96	IN	Soil	5.3	UG/KG		0.23	SAMPLE	U		MW-14 40ft NE of drainfield	2765	2765	ORGANIC
Carbon Tetrachloride	0218-96-0510	504	510	IN	Soil	6.3	UG/KG		0.23	SAMPLE	U		MW-14 40ft NE of drainfield (soil/tuff interface)	2765	2765	ORGANIC
Carbon Tetrachloride	0218-96-0512	24	48	IN	Soil	5.7	UG/KG		0.23	SAMPLE	U		MW-15 50ft West of drainfield	2769	2769	ORGANIC
Carbon Tetrachloride	0218-96-0513	96	108	IN	Soil	5.6	UG/KG		0.23	SAMPLE	U		MW-15 50ft West of drainfield	2769	2769	ORGANIC
Carbon Tetrachloride	0218-96-0514	456	462	IN	Soil	6	UG/KG		0.23	SAMPLE	U		MW-15 50ft West ofdrainfield (Soil/Tuff Interfa	2769	2769	ORGANIC
Carbon Tetrachloride	0218-96-0516	24	48	IN	Soil	5.7	UG/KG		0.23	SAMPLE	U		MW-16 20ft South of tank along sewer line	2755	2755	ORGANIC
Carbon Tetrachloride	0218-96-0517	72	96	IN	Soil	5.6	UG/KG		0.23	SAMPLE	U		MW-16 20ft South of tank along sewer line	2755	2755	ORGANIC
Carbon Tetrachloride	0218-96-0518	360	366	IN	Soil	6	UG/KG		0.23	SAMPLE	U		MW-16 20ft South of tank along sewer line (interface)	2755	2755	ORGANIC
Carbon Tetrachloride	0218-96-0522	99.7	480	IN	Water	5	UG/L			SAMPLE	U	PM	MW-12, NON-FILTERED water sample	2814	2814	ORGANIC
Carbon Tetrachloride	0218-96-0524	106	468	IN	Water	5	UG/L			SAMPLE	U	PM	MW-13, NON-FILTERED water sample	2814	2814	ORGANIC
Carbon Tetrachloride	0218-96-0526	106	504	IN	Water	5	UG/L			SAMPLE	U	PM	MW-14, NON-FILTERED water sample	2814	2814	ORGANIC
Carbon Tetrachloride	0218-96-0528	106	456	IN	Water	5	UG/L			SAMPLE	U	PM	MW-15, NON-FILTERED water sample	2814	2814	ORGANIC
Carbon Tetrachloride	0218-96-0530	114	366	IN	Water	5	UG/L			SAMPLE	U	PM	MW-16, NON-FILTERED water sample	2814	2814	ORGANIC
Carbon Tetrachloride	0218-97-0002	72.2	480	IN	Water	5	UG/L			SAMPLE	U	PM	MW-12 UNFILTERED ground water	2958	2958	ORGANIC
Carbon Tetrachloride	0218-97-0002	72.2	480	IN	Water	5	UG/L			MSD	U		MW-12 UNFILTERED ground water	2958	2958	ORGANIC
Carbon Tetrachloride	0218-97-0002	72.2	480	IN	Water	5	UG/L			MS	U		MW-12 UNFILTERED ground water	2958	2958	ORGANIC
Carbon Tetrachloride	0218-97-0004	78.8	468	IN	Water	5	UG/L			SAMPLE	U	PM	MW-13 UNFILTERED ground water	2958	2958	ORGANIC
Carbon Tetrachloride	0218-97-0006	67.8	504	IN	Water	5	UG/L			SAMPLE	U	PM	MW-14 UNFILTERED ground water	2958	2958	ORGANIC
Carbon Tetrachloride	0218-97-0008	74.9	456	IN	Water	5	UG/L			SAMPLE	U	PM	MW-15 UNFILTERED ground water	2958	2958	ORGANIC
Carbon Tetrachloride	0218-97-0010	76.1	366	IN	Water	5	UG/L			SAMPLE	U	PM	MW-16 UNFILTERED ground water	2958	2958	ORGANIC
Chloro-3-methylphenol[4-]	0218-96-0500	24	48	IN	Soil	760	UG/KG			SAMPLE	U		MW-12 77 ft East of drainfield	2756	2756	ORGANIC
Chloro-3-methylphenol[4-]	0218-96-0501	72	96	IN	Soil	730	UG/KG			SAMPLE	U		MW-12 77 ft East of drainfield	2756	2756	ORGANIC
Chloro-3-methylphenol[4-]	0218-96-0504	24	48	IN	Soil	68	%			MSD			MW-13 27 ft East of stake 18-1196 and 4 ft South	2772	2772	ORGANIC
Chloro-3-methylphenol[4-]	0218-96-0504	24	48	IN	Soil	54	%			MS			MW-13 27 ft East of stake 18-1196 and 4 ft South	2772	2772	ORGANIC
Chloro-3-methylphenol[4-]	0218-96-0504	24	48	IN	Soil	400	UG/KG			SAMPLE	U		MW-13 27 ft East of stake 18-1196 and 4 ft South	2772	2772	ORGANIC
Chloro-3-methylphenol[4-]	0218-96-0505	96	117.6	IN	Soil	370	UG/KG			SAMPLE	U		MW-13 27 ft East of stake 18-1196 and 4 ft South	2772	2772	ORGANIC
Chloro-3-methylphenol[4-]	0218-96-0508	24	48	IN	Soil	700	UG/KG			SAMPLE	U		MW-14 40ft NE of drainfield	2765	2765	ORGANIC
Chloro-3-methylphenol[4-]	0218-96-0509	72	96	IN	Soil	690	UG/KG			SAMPLE	U		MW-14 40ft NE of drainfield	2765	2765	ORGANIC
Chloro-3-methylphenol[4-]	0218-96-0512	24	48	IN	Soil	760	UG/KG			SAMPLE	U		MW-15 50ft West of drainfield	2769	2769	ORGANIC
Chloro-3-methylphenol[4-]	0218-96-0513	96	108	IN	Soil	730	UG/KG			SAMPLE	U		MW-15 50ft West of drainfield	2769	2769	ORGANIC
Chloro-3-methylphenol[4-]	0218-96-0516	24	48	IN	Soil	86	%			MS			MW-16 20ft South of tank along sewer line	2755	2755	ORGANIC
Chloro-3-methylphenol[4-]	0218-96-0516	24	48	IN	Soil	81	%			MSD			MW-16 20ft South of tank along sewer line	2755	2755	ORGANIC
Chloro-3-methylphenol[4-]	0218-96-0516	24	48	IN	Soil	760	UG/KG			SAMPLE	U		MW-16 20ft South of tank along sewer line	2755	2755	ORGANIC
Chloro-3-methylphenol[4-]	0218-96-0517	72	96	IN	Soil	740	UG/KG			SAMPLE	U		MW-16 20ft South of tank along sewer line	2755	2755	ORGANIC
Chloro-3-methylphenol[4-]	0218-96-0522	99.7	480	IN	Water	10	UG/L			SAMPLE	U		MW-12, NON-FILTERED water sample	2814	2814	ORGANIC
Chloro-3-methylphenol[4-]	0218-96-0524	106	468	IN	Water	10	UG/L			SAMPLE	U		MW-13, NON-FILTERED water sample	2814	2814	ORGANIC
Chloro-3-methylphenol[4-]	0218-96-0526	106	504	IN	Water	10	UG/L			SAMPLE	U		MW-14, NON-FILTERED water sample	2814	2814	ORGANIC
Chloro-3-methylphenol[4-]	0218-96-0528	106	456	IN	Water	10	UG/L			SAMPLE	U		MW-15, NON-FILTERED water sample	2814	2814	ORGANIC
Chloro-3-methylphenol[4-]	0218-96-0530	114	366	IN	Water	10	UG/L			SAMPLE	U		MW-16, NON-FILTERED water sample	2814	2814	ORGANIC
Chloro-3-methylphenol[4-]	0218-97-0002	72.2	480	IN	Water	20	UG/L			SAMPLE	U		MW-12 UNFILTERED ground water	2958	2958	ORGANIC
Chloro-3-methylphenol[4-]	0218-97-0004	78.8	468	IN	Water	20	UG/L			SAMPLE	U		MW-13 UNFILTERED ground water	2958	2958	ORGANIC
Chloro-3-methylphenol[4-]	0218-97-0006	67.8	504	IN	Water	20	UG/L			SAMPLE	U		MW-14 UNFILTERED ground water	2958	2958	ORGANIC
Chloro-3-methylphenol[4-]	0218-97-0008	74.9	456	IN	Water	20	UG/L			SAMPLE	U		MW-15 UNFILTERED ground water	2958	2958	ORGANIC
Chloro-3-methylphenol[4-]	0218-97-0010	76.1	366	IN	Water	20	UG/L			SAMPLE	U		MW-16 UNFILTERED ground water	2958	2958	ORGANIC
Chloroaniline[4-]	0218-96-0500	24	48	IN	Soil	760	UG/KG		260	SAMPLE	U		MW-12 77 ft East of drainfield	2756	2756	ORGANIC
Chloroaniline[4-]	0218-96-0501	72	96	IN	Soil	730	UG/KG		260	SAMPLE	U		MW-12 77 ft East of drainfield	2756	2756	ORGANIC
Chloroaniline[4-]	0218-96-0504	24	48	IN	Soil	1000	UG/KG		260	SAMPLE	U		MW-13 27 ft East of stake 18-1196 and 4 ft South	2772	2772	ORGANIC
Chloroaniline[4-]	0218-96-0505	96	117.6	IN	Soil	930	UG/KG		260	SAMPLE	U		MW-13 27 ft East of stake 18-1196 and 4 ft South	2772	2772	ORGANIC
Chloroaniline[4-]	0218-96-0508	24	48	IN	Soil	700	UG/KG		260	SAMPLE	U		MW-14 40ft NE of drainfield	2765	2765	ORGANIC

Analyte Code Description	Sample ID Number	Begin Depth	End Depth	Depth Units	SAL Matrix	Sample Results	Reporting Units	UTL Level	SAL Level	Sample Type Code	Lab Qualifier	LANL Qualifier	Sample Location	Request Number	Reference Document	Suite
Chloroaniline[4-]	0218-96-0509	72	96	IN	Soil	690	UG/KG		260	SAMPLE	U		MW-14 40ft NE of drainfield	2765	2765	ORGANIC
Chloroaniline[4-]	0218-96-0512	24	48	IN	Soil	760	UG/KG		260	SAMPLE	U		MW-15 50ft West of drainfield	2769	2769	ORGANIC
Chloroaniline[4-]	0218-96-0513	96	108	IN	Soil	730	UG/KG		260	SAMPLE	U		MW-15 50ft West of drainfield	2769	2769	ORGANIC
Chloroaniline[4-]	0218-96-0516	24	48	IN	Soil	1500	UG/KG		260	SAMPLE	U		MW-16 20ft South of tank along sewer line	2755	2755	ORGANIC
Chloroaniline[4-]	0218-96-0517	72	96	IN	Soil	1500	UG/KG		260	SAMPLE	U		MW-16 20ft South of tank along sewer line	2755	2755	ORGANIC
Chloroaniline[4-]	0218-96-0522	99.7	480	IN	Water	25	UG/L			SAMPLE	U		MW-12, NON-FILTERED water sample	2814	2814	ORGANIC
Chloroaniline[4-]	0218-96-0524	106	468	IN	Water	25	UG/L			SAMPLE	U		MW-13, NON-FILTERED water sample	2814	2814	ORGANIC
Chloroaniline[4-]	0218-96-0526	106	504	IN	Water	25	UG/L			SAMPLE	U		MW-14, NON-FILTERED water sample	2814	2814	ORGANIC
Chloroaniline[4-]	0218-96-0528	106	456	IN	Water	25	UG/L			SAMPLE	U		MW-15, NON-FILTERED water sample	2814	2814	ORGANIC
Chloroaniline[4-]	0218-96-0530	114	366	IN	Water	25	UG/L			SAMPLE	U		MW-16, NON-FILTERED water sample	2814	2814	ORGANIC
Chloroaniline[4-]	0218-97-0002	72.2	480	IN	Water	20	UG/L			SAMPLE	U		MW-12 UNFILTERED ground water	2958	2958	ORGANIC
Chloroaniline[4-]	0218-97-0004	78.8	468	IN	Water	20	UG/L			SAMPLE	U		MW-13 UNFILTERED ground water	2958	2958	ORGANIC
Chloroaniline[4-]	0218-97-0006	67.8	504	IN	Water	20	UG/L			SAMPLE	U		MW-14 UNFILTERED ground water	2958	2958	ORGANIC
Chloroaniline[4-]	0218-97-0008	74.9	456	IN	Water	20	UG/L			SAMPLE	U		MW-15 UNFILTERED ground water	2958	2958	ORGANIC
Chloroaniline[4-]	0218-97-0010	76.1	366	IN	Water	20	UG/L			SAMPLE	U		MW-16 UNFILTERED ground water	2958	2958	ORGANIC
Chlorobenzene	0218-96-0500	24	48	IN	Soil	5.7	UG/KG		65	SAMPLE	U		MW-12 77 ft East of drainfield	2756	2756	ORGANIC
Chlorobenzene	0218-96-0501	72	96	IN	Soil	5.6	UG/KG		65	SAMPLE	U		MW-12 77 ft East of drainfield	2756	2756	ORGANIC
Chlorobenzene	0218-96-0502	480	504	IN	Soil	5.8	UG/KG		65	SAMPLE	U		MW-12 77ft East of drainfield (soil/tuff interfac	2756	2756	ORGANIC
Chlorobenzene	0218-96-0504	24	48	IN	Soil	6	UG/KG		65	SAMPLE	U		MW-13 27 ft East of stake 18-1196 and 4 ft South	2772	2772	ORGANIC
Chlorobenzene	0218-96-0504	24	48	IN	Soil	111.165743	UG/KG		65	MS			MW-13 27 ft East of stake 18-1196 and 4 ft South	2772	2772	ORGANIC
Chlorobenzene	0218-96-0504	24	48	IN	Soil	149	UG/KG		65	MSD	*		MW-13 27 ft East of stake 18-1196 and 4 ft South	2772	2772	ORGANIC
Chlorobenzene	0218-96-0505	96	117.6	IN	Soil	6	UG/KG		65	SAMPLE	U		MW-13 27 ft East of stake 18-1196 and 4 ft South	2772	2772	ORGANIC
Chlorobenzene	0218-96-0506	450	462	IN	Soil	6	UG/KG		65	SAMPLE	U		MW-13 27 ft East of stake 18-1196 and 4 ft South	2772	2772	ORGANIC
Chlorobenzene	0218-96-0508	24	48	IN	Soil	5.3	UG/KG		65	SAMPLE	U	UJ	MW-14 40ft NE of drainfield	2765	2765	ORGANIC
Chlorobenzene	0218-96-0508	24	48	IN	Soil	88.2	%			MS			MW-14 40ft NE of drainfield	2765	2765	ORGANIC
Chlorobenzene	0218-96-0508	24	48	IN	Soil	97.3	%			MSD			MW-14 40ft NE of drainfield	2765	2765	ORGANIC
Chlorobenzene	0218-96-0509	72	96	IN	Soil	5.3	UG/KG		65	SAMPLE	U		MW-14 40ft NE of drainfield	2765	2765	ORGANIC
Chlorobenzene	0218-96-0510	504	510	IN	Soil	6.3	UG/KG		65	SAMPLE	U		MW-14 40ft NE of drainfield (soil/tuff interface)	2765	2765	ORGANIC
Chlorobenzene	0218-96-0512	24	48	IN	Soil	5.7	UG/KG		65	SAMPLE	U		MW-15 50ft West of drainfield	2769	2769	ORGANIC
Chlorobenzene	0218-96-0513	96	108	IN	Soil	5.6	UG/KG		65	SAMPLE	U		MW-15 50ft West of drainfield	2769	2769	ORGANIC
Chlorobenzene	0218-96-0514	456	462	IN	Soil	6	UG/KG		65	SAMPLE	U		MW-15 50ft West ofdrainfield (Soil/Tuff Interfa	2769	2769	ORGANIC
Chlorobenzene	0218-96-0516	24	48	IN	Soil	5.7	UG/KG		65	SAMPLE	U		MW-16 20ft South of tank along sewer line	2755	2755	ORGANIC
Chlorobenzene	0218-96-0516	24	48	IN	Soil	112.2753	%			MSD			MW-16 20ft South of tank along sewer line	2755	2755	ORGANIC
Chlorobenzene	0218-96-0516	24	48	IN	Soil	126.9182	%			MS			MW-16 20ft South of tank along sewer line	2755	2755	ORGANIC
Chlorobenzene	0218-96-0517	72	96	IN	Soil	5.6	UG/KG		65	SAMPLE	U		MW-16 20ft South of tank along sewer line	2755	2755	ORGANIC
Chlorobenzene	0218-96-0518	360	366	IN	Soil	6	UG/KG		65	SAMPLE	U		MW-16 20ft South of tank along sewer line (interface)	2755	2755	ORGANIC
Chlorobenzene	0218-96-0522	99.7	480	IN	Water	5	UG/L			SAMPLE	U	PM	MW-12, NON-FILTERED water sample	2814	2814	ORGANIC
Chlorobenzene	0218-96-0522	99.7	480	IN	Water	99.5685065	%			MS			MW-12, NON-FILTERED water sample	2814	2814	ORGANIC
Chlorobenzene	0218-96-0522	99.7	480	IN	Water	96.13436901	%			MSD			MW-12, NON-FILTERED water sample	2814	2814	ORGANIC
Chlorobenzene	0218-96-0524	106	468	IN	Water	5	UG/L			SAMPLE	U	PM	MW-13, NON-FILTERED water sample	2814	2814	ORGANIC
Chlorobenzene	0218-96-0526	106	504	IN	Water	5	UG/L			SAMPLE	U	PM	MW-14, NON-FILTERED water sample	2814	2814	ORGANIC
Chlorobenzene	0218-96-0528	106	456	IN	Water	5	UG/L			SAMPLE	U	PM	MW-15, NON-FILTERED water sample	2814	2814	ORGANIC
Chlorobenzene	0218-96-0530	114	366	IN	Water	5	UG/L			SAMPLE	U	PM	MW-16, NON-FILTERED water sample	2814	2814	ORGANIC
Chlorobenzene	0218-97-0002	72.2	480	IN	Water	5	UG/L			SAMPLE	U	PM	MW-12 UNFILTERED ground water	2958	2958	ORGANIC
Chlorobenzene	0218-97-0002	72.2	480	IN	Water	96	%			MS			MW-12 UNFILTERED ground water	2958	2958	ORGANIC
Chlorobenzene	0218-97-0002	72.2	480	IN	Water	96	%			MSD			MW-12 UNFILTERED ground water	2958	2958	ORGANIC
Chlorobenzene	0218-97-0004	78.8	468	IN	Water	5	UG/L			SAMPLE	U	PM	MW-13 UNFILTERED ground water	2958	2958	ORGANIC
Chlorobenzene	0218-97-0006	67.8	504	IN	Water	5	UG/L			SAMPLE	U	PM	MW-14 UNFILTERED ground water	2958	2958	ORGANIC
Chlorobenzene	0218-97-0008	74.9	456	IN	Water	5	UG/L			SAMPLE	U	PM	MW-15 UNFILTERED ground water	2958	2958	ORGANIC
Chlorobenzene	0218-97-0010	76.1	366	IN	Water	5	UG/L			SAMPLE	U	PM	MW-16 UNFILTERED ground water	2958	2958	ORGANIC
Chlorodibromomethane	0218-96-0500	24	48	IN	Soil	5.7	UG/KG		5.3	SAMPLE	U		MW-12 77 ft East of drainfield	2756	2756	ORGANIC
Chlorodibromomethane	0218-96-0501	72	96	IN	Soil	5.6	UG/KG		5.3	SAMPLE	U		MW-12 77 ft East of drainfield	2756	2756	ORGANIC
Chlorodibromomethane	0218-96-0502	480	504	IN	Soil	5.8	UG/KG		5.3	SAMPLE	U		MW-12 77ft East of drainfield (soil/tuff interfac	2756	2756	ORGANIC
Chlorodibromomethane	0218-96-0504	24	48	IN	Soil	6	UG/KG		5.3	SAMPLE	U		MW-13 27 ft East of stake 18-1196 and 4 ft South	2772	2772	ORGANIC
Chlorodibromomethane	0218-96-0505	96	117.6	IN	Soil	6	UG/KG		5.3	SAMPLE	U		MW-13 27 ft East of stake 18-1196 and 4 ft South	2772	2772	ORGANIC
Chlorodibromomethane	0218-96-0506	450	462	IN	Soil	6	UG/KG		5.3	SAMPLE	U		MW-13 27 ft East of stake 18-1196 and 4 ft South	2772	2772	ORGANIC
Chlorodibromomethane	0218-96-0508	24	48	IN	Soil	111.9	%			MSD			MW-14 40ft NE of drainfield	2765	2765	ORGANIC
Chlorodibromomethane	0218-96-0508	24	48	IN	Soil	5.3	UG/KG		5.3	SAMPLE	U	UJ	MW-14 40ft NE of drainfield	2765	2765	ORGANIC
Chlorodibromomethane	0218-96-0508	24	48	IN	Soil	100.8	%			MS			MW-14 40ft NE of drainfield	2765	2765	ORGANIC

Analyte Code Description	Sample ID Number	Begin Depth	End Depth	Depth Units	SAL Matrix	Sample Results	Reporting Units	UTL Level	SAL Level	Sample Type Code	Lab Qualifier	LANL Qualifier	Sample Location	Request Number	Reference Document	Suite
Chlorodibromomethane	0218-96-0509	72	96	IN	Soil	5.3	UG/KG		5.3	SAMPLE	U		MW-14 40ft NE of drainfield	2765	2765	ORGANIC
Chlorodibromomethane	0218-96-0510	504	510	IN	Soil	6.3	UG/KG		5.3	SAMPLE	U		MW-14 40ft NE of drainfield (soil/tuff interface)	2765	2765	ORGANIC
Chlorodibromomethane	0218-96-0512	24	48	IN	Soil	5.7	UG/KG		5.3	SAMPLE	U		MW-15 50ft West of drainfield	2769	2769	ORGANIC
Chlorodibromomethane	0218-96-0513	96	108	IN	Soil	5.6	UG/KG		5.3	SAMPLE	U		MW-15 50ft West of drainfield	2769	2769	ORGANIC
Chlorodibromomethane	0218-96-0514	456	462	IN	Soil	6	UG/KG		5.3	SAMPLE	U		MW-15 50ft West ofdrainfield (Soil/Tuff Interfa	2769	2769	ORGANIC
Chlorodibromomethane	0218-96-0516	24	48	IN	Soil	5.7	UG/KG		5.3	SAMPLE	U		MW-16 20ft South of tank along sewer line	2755	2755	ORGANIC
Chlorodibromomethane	0218-96-0517	72	96	IN	Soil	5.6	UG/KG		5.3	SAMPLE	U		MW-16 20ft South of tank along sewer line	2755	2755	ORGANIC
Chlorodibromomethane	0218-96-0518	360	366	IN	Soil	6	UG/KG		5.3	SAMPLE	U		MW-16 20ft South of tank along sewer line (interface)	2755	2755	ORGANIC
Chlorodibromomethane	0218-96-0522	99.7	480	IN	Water	5	UG/L			SAMPLE	U	PM	MW-12, NON-FILTERED water sample	2814	2814	ORGANIC
Chlorodibromomethane	0218-96-0524	106	468	IN	Water	5	UG/L			SAMPLE	U	PM	MW-13, NON-FILTERED water sample	2814	2814	ORGANIC
Chlorodibromomethane	0218-96-0526	106	504	IN	Water	5	UG/L			SAMPLE	U	PM	MW-14, NON-FILTERED water sample	2814	2814	ORGANIC
Chlorodibromomethane	0218-96-0528	106	456	IN	Water	5	UG/L			SAMPLE	U	PM	MW-15, NON-FILTERED water sample	2814	2814	ORGANIC
Chlorodibromomethane	0218-96-0530	114	366	IN	Water	5	UG/L			SAMPLE	U	PM	MW-16, NON-FILTERED water sample	2814	2814	ORGANIC
Chlorodibromomethane	0218-97-0002	72.2	480	IN	Water	5	UG/L			MSD	U		MW-12 UNFILTERED ground water	2958	2958	ORGANIC
Chlorodibromomethane	0218-97-0002	72.2	480	IN	Water	5	UG/L			MS	U		MW-12 UNFILTERED ground water	2958	2958	ORGANIC
Chlorodibromomethane	0218-97-0002	72.2	480	IN	Water	5	UG/L			SAMPLE	U	PM	MW-12 UNFILTERED ground water	2958	2958	ORGANIC
Chlorodibromomethane	0218-97-0004	78.8	468	IN	Water	5	UG/L			SAMPLE	U	PM	MW-13 UNFILTERED ground water	2958	2958	ORGANIC
Chlorodibromomethane	0218-97-0006	67.8	504	IN	Water	5	UG/L			SAMPLE	U	PM	MW-14 UNFILTERED ground water	2958	2958	ORGANIC
Chlorodibromomethane	0218-97-0008	74.9	456	IN	Water	5	UG/L			SAMPLE	U	PM	MW-15 UNFILTERED ground water	2958	2958	ORGANIC
Chlorodibromomethane	0218-97-0010	76.1	366	IN	Water	5	UG/L			SAMPLE	U	PM	MW-16 UNFILTERED ground water	2958	2958	ORGANIC
Chloroethane	0218-96-0500	24	48	IN	Soil	11	UG/KG		1100	SAMPLE	U		MW-12 77 ft East of drainfield	2756	2756	ORGANIC
Chloroethane	0218-96-0501	72	96	IN	Soil	11	UG/KG		1100	SAMPLE	U		MW-12 77 ft East of drainfield	2756	2756	ORGANIC
Chloroethane	0218-96-0502	480	504	IN	Soil	12	UG/KG		1100	SAMPLE	U		MW-12 77ft East of drainfield (soil/tuff interfac	2756	2756	ORGANIC
Chloroethane	0218-96-0504	24	48	IN	Soil	12	UG/KG		1100	SAMPLE	U		MW-13 27 ft East of stake 18-1196 and 4 ft South	2772	2772	ORGANIC
Chloroethane	0218-96-0505	96	117.6	IN	Soil	11	UG/KG		1100	SAMPLE	U		MW-13 27 ft East of stake 18-1196 and 4 ft South	2772	2772	ORGANIC
Chloroethane	0218-96-0506	450	462	IN	Soil	12	UG/KG		1100	SAMPLE	U		MW-13 27 ft East of stake 18-1196 and 4 ft South	2772	2772	ORGANIC
Chloroethane	0218-96-0508	24	48	IN	Soil	103.9	%			MS			MW-14 40ft NE of drainfield	2765	2765	ORGANIC
Chloroethane	0218-96-0508	24	48	IN	Soil	114.1	%			MSD			MW-14 40ft NE of drainfield	2765	2765	ORGANIC
Chloroethane	0218-96-0508	24	48	IN	Soil	11	UG/KG		1100	SAMPLE	U	UJ	MW-14 40ft NE of drainfield	2765	2765	ORGANIC
Chloroethane	0218-96-0509	72	96	IN	Soil	11	UG/KG		1100	SAMPLE	U		MW-14 40ft NE of drainfield	2765	2765	ORGANIC
Chloroethane	0218-96-0510	504	510	IN	Soil	13	UG/KG		1100	SAMPLE	U		MW-14 40ft NE of drainfield (soil/tuff interface)	2765	2765	ORGANIC
Chloroethane	0218-96-0512	24	48	IN	Soil	11	UG/KG		1100	SAMPLE	U		MW-15 50ft West of drainfield	2769	2769	ORGANIC
Chloroethane	0218-96-0513	96	108	IN	Soil	11	UG/KG		1100	SAMPLE	U		MW-15 50ft West of drainfield	2769	2769	ORGANIC
Chloroethane	0218-96-0514	456	462	IN	Soil	12	UG/KG		1100	SAMPLE	U		MW-15 50ft West ofdrainfield (Soil/Tuff Interfa	2769	2769	ORGANIC
Chloroethane	0218-96-0516	24	48	IN	Soil	11	UG/KG		1100	SAMPLE	U		MW-16 20ft South of tank along sewer line	2755	2755	ORGANIC
Chloroethane	0218-96-0517	72	96	IN	Soil	11	UG/KG		1100	SAMPLE	U		MW-16 20ft South of tank along sewer line	2755	2755	ORGANIC
Chloroethane	0218-96-0518	360	366	IN	Soil	12	UG/KG		1100	SAMPLE	U		MW-16 20ft South of tank along sewer line (interface)	2755	2755	ORGANIC
Chloroethane	0218-96-0522	99.7	480	IN	Water	10	UG/L			SAMPLE	U	PM	MW-12, NON-FILTERED water sample	2814	2814	ORGANIC
Chloroethane	0218-96-0524	106	468	IN	Water	10	UG/L			SAMPLE	U	PM	MW-13, NON-FILTERED water sample	2814	2814	ORGANIC
Chloroethane	0218-96-0526	106	504	IN	Water	10	UG/L			SAMPLE	U	PM	MW-14, NON-FILTERED water sample	2814	2814	ORGANIC
Chloroethane	0218-96-0528	106	456	IN	Water	10	UG/L			SAMPLE	U	PM	MW-15, NON-FILTERED water sample	2814	2814	ORGANIC
Chloroethane	0218-96-0530	114	366	IN	Water	10	UG/L			SAMPLE	U	PM	MW-16, NON-FILTERED water sample	2814	2814	ORGANIC
Chloroethane	0218-97-0002	72.2	480	IN	Water	10	UG/L			MSD	U		MW-12 UNFILTERED ground water	2958	2958	ORGANIC
Chloroethane	0218-97-0002	72.2	480	IN	Water	10	UG/L			SAMPLE	U	PM	MW-12 UNFILTERED ground water	2958	2958	ORGANIC
Chloroethane	0218-97-0002	72.2	480	IN	Water	10	UG/L			MS	U		MW-12 UNFILTERED ground water	2958	2958	ORGANIC
Chloroethane	0218-97-0004	78.8	468	IN	Water	10	UG/L			SAMPLE	U	PM	MW-13 UNFILTERED ground water	2958	2958	ORGANIC
Chloroethane	0218-97-0006	67.8	504	IN	Water	10	UG/L			SAMPLE	U	PM	MW-14 UNFILTERED ground water	2958	2958	ORGANIC
Chloroethane	0218-97-0008	74.9	456	IN	Water	10	UG/L			SAMPLE	U	PM	MW-15 UNFILTERED ground water	2958	2958	ORGANIC
Chloroethane	0218-97-0010	76.1	366	IN	Water	10	UG/L			SAMPLE	U	PM	MW-16 UNFILTERED ground water	2958	2958	ORGANIC
Chloroform	0218-96-0500	24	48	IN	Soil	5.7	UG/KG		0.25	SAMPLE	U		MW-12 77 ft East of drainfield	2756	2756	ORGANIC
Chloroform	0218-96-0501	72	96	IN	Soil	5.6	UG/KG		0.25	SAMPLE	U		MW-12 77 ft East of drainfield	2756	2756	ORGANIC
Chloroform	0218-96-0502	480	504	IN	Soil	5.8	UG/KG		0.25	SAMPLE	U		MW-12 77ft East of drainfield (soil/tuff interfac	2756	2756	ORGANIC
Chloroform	0218-96-0504	24	48	IN	Soil	6	UG/KG		0.25	SAMPLE	U		MW-13 27 ft East of stake 18-1196 and 4 ft South	2772	2772	ORGANIC
Chloroform	0218-96-0505	96	117.6	IN	Soil	6	UG/KG		0.25	SAMPLE	U		MW-13 27 ft East of stake 18-1196 and 4 ft South	2772	2772	ORGANIC
Chloroform	0218-96-0506	450	462	IN	Soil	6	UG/KG		0.25	SAMPLE	U		MW-13 27 ft East of stake 18-1196 and 4 ft South	2772	2772	ORGANIC
Chloroform	0218-96-0508	24	48	IN	Soil	92.3	%			MS			MW-14 40ft NE of drainfield	2765	2765	ORGANIC
Chloroform	0218-96-0508	24	48	IN	Soil	100	%			MSD			MW-14 40ft NE of drainfield	2765	2765	ORGANIC
Chloroform	0218-96-0508	24	48	IN	Soil	5.3	UG/KG		0.25	SAMPLE	U	UJ	MW-14 40ft NE of drainfield	2765	2765	ORGANIC
Chloroform	0218-96-0509	72	96	IN	Soil	5.3	UG/KG		0.25	SAMPLE	U		MW-14 40ft NE of drainfield	2765	2765	ORGANIC

Analyte Code Description	Sample ID Number	Begin Depth	End Depth	Depth Units	SAL Matrix	Sample Results	Reporting Units	UTL Level	SAL Level	Sample Type Code	Lab Qualifier	LANL Qualifier	Sample Location	Request Number	Reference Document	Suite
Chloroform	0218-96-0510	504	510	IN	Soil	6.3	UG/KG		0.25	SAMPLE	U		MW-14 40ft NE of drainfield (soil/tuff interface)	2765	2765	ORGANIC
Chloroform	0218-96-0512	24	48	IN	Soil	5.7	UG/KG		0.25	SAMPLE	U		MW-15 50ft West of drainfield	2769	2769	ORGANIC
Chloroform	0218-96-0513	96	108	IN	Soil	5.6	UG/KG		0.25	SAMPLE	U		MW-15 50ft West of drainfield	2769	2769	ORGANIC
Chloroform	0218-96-0514	456	462	IN	Soil	6	UG/KG		0.25	SAMPLE	U		MW-15 50ft West ofdrainfield (Soil/Tuff Interfa	2769	2769	ORGANIC
Chloroform	0218-96-0516	24	48	IN	Soil	5.7	UG/KG		0.25	SAMPLE	U		MW-16 20ft South of tank along sewer line	2755	2755	ORGANIC
Chloroform	0218-96-0517	72	96	IN	Soil	5.6	UG/KG		0.25	SAMPLE	U		MW-16 20ft South of tank along sewer line	2755	2755	ORGANIC
Chloroform	0218-96-0518	360	366	IN	Soil	6	UG/KG		0.25	SAMPLE	U		MW-16 20ft South of tank along sewer line (interface)	2755	2755	ORGANIC
Chloroform	0218-96-0522	99.7	480	IN	Water	5	UG/L			SAMPLE	U	PM	MW-12, NON-FILTERED water sample	2814	2814	ORGANIC
Chloroform	0218-96-0524	106	468	IN	Water	5	UG/L			SAMPLE	U	PM	MW-13, NON-FILTERED water sample	2814	2814	ORGANIC
Chloroform	0218-96-0526	106	504	IN	Water	5	UG/L			SAMPLE	U	PM	MW-14, NON-FILTERED water sample	2814	2814	ORGANIC
Chloroform	0218-96-0528	106	456	IN	Water	5	UG/L			SAMPLE	U	PM	MW-15, NON-FILTERED water sample	2814	2814	ORGANIC
Chloroform	0218-96-0530	114	366	IN	Water	5	UG/L			SAMPLE	U	PM	MW-16, NON-FILTERED water sample	2814	2814	ORGANIC
Chloroform	0218-97-0002	72.2	480	IN	Water	5	UG/L			SAMPLE	U	PM	MW-12 UNFILTERED ground water	2958	2958	ORGANIC
Chloroform	0218-97-0002	72.2	480	IN	Water	5	UG/L			MS	U		MW-12 UNFILTERED ground water	2958	2958	ORGANIC
Chloroform	0218-97-0002	72.2	480	IN	Water	5	UG/L			MSD	U		MW-12 UNFILTERED ground water	2958	2958	ORGANIC
Chloroform	0218-97-0004	78.8	468	IN	Water	5	UG/L			SAMPLE	U	PM	MW-13 UNFILTERED ground water	2958	2958	ORGANIC
Chloroform	0218-97-0006	67.8	504	IN	Water	5	UG/L			SAMPLE	U	PM	MW-14 UNFILTERED ground water	2958	2958	ORGANIC
Chloroform	0218-97-0008	74.9	456	IN	Water	5	UG/L			SAMPLE	U	PM	MW-15 UNFILTERED ground water	2958	2958	ORGANIC
Chloroform	0218-97-0010	76.1	366	IN	Water	5	UG/L			SAMPLE	U	PM	MW-16 UNFILTERED ground water	2958	2958	ORGANIC
Chloromethane	0218-96-0500	24	48	IN	Soil	11	UG/KG		1.2	SAMPLE	U		MW-12 77 ft East of drainfield	2756	2756	ORGANIC
Chloromethane	0218-96-0501	72	96	IN	Soil	11	UG/KG		1.2	SAMPLE	U		MW-12 77 ft East of drainfield	2756	2756	ORGANIC
Chloromethane	0218-96-0502	480	504	IN	Soil	12	UG/KG		1.2	SAMPLE	U		MW-12 77ft East of drainfield (soil/tuff interfac	2756	2756	ORGANIC
Chloromethane	0218-96-0504	24	48	IN	Soil	12	UG/KG		1.2	SAMPLE	U		MW-13 27 ft East of stake 18-1196 and 4 ft South	2772	2772	ORGANIC
Chloromethane	0218-96-0505	96	117.6	IN	Soil	11	UG/KG		1.2	SAMPLE	U		MW-13 27 ft East of stake 18-1196 and 4 ft South	2772	2772	ORGANIC
Chloromethane	0218-96-0506	450	462	IN	Soil	12	UG/KG		1.2	SAMPLE	U		MW-13 27 ft East of stake 18-1196 and 4 ft South	2772	2772	ORGANIC
Chloromethane	0218-96-0508	24	48	IN	Soil	115.6	%			MSD			MW-14 40ft NE of drainfield	2765	2765	ORGANIC
Chloromethane	0218-96-0508	24	48	IN	Soil	105.1	%			MS			MW-14 40ft NE of drainfield	2765	2765	ORGANIC
Chloromethane	0218-96-0508	24	48	IN	Soil	11	UG/KG		1.2	SAMPLE	U	UJ	MW-14 40ft NE of drainfield	2765	2765	ORGANIC
Chloromethane	0218-96-0509	72	96	IN	Soil	11	UG/KG		1.2	SAMPLE	U		MW-14 40ft NE of drainfield	2765	2765	ORGANIC
Chloromethane	0218-96-0510	504	510	IN	Soil	13	UG/KG		1.2	SAMPLE	U		MW-14 40ft NE of drainfield (soil/tuff interface)	2765	2765	ORGANIC
Chloromethane	0218-96-0512	24	48	IN	Soil	11	UG/KG		1.2	SAMPLE	U		MW-15 50ft West of drainfield	2769	2769	ORGANIC
Chloromethane	0218-96-0513	96	108	IN	Soil	11	UG/KG		1.2	SAMPLE	U		MW-15 50ft West of drainfield	2769	2769	ORGANIC
Chloromethane	0218-96-0514	456	462	IN	Soil	12	UG/KG		1.2	SAMPLE	U		MW-15 50ft West ofdrainfield (Soil/Tuff Interfa	2769	2769	ORGANIC
Chloromethane	0218-96-0516	24	48	IN	Soil	11	UG/KG		1.2	SAMPLE	U		MW-16 20ft South of tank along sewer line	2755	2755	ORGANIC
Chloromethane	0218-96-0517	72	96	IN	Soil	11	UG/KG		1.2	SAMPLE	U		MW-16 20ft South of tank along sewer line	2755	2755	ORGANIC
Chloromethane	0218-96-0518	360	366	IN	Soil	12	UG/KG		1.2	SAMPLE	U		MW-16 20ft South of tank along sewer line (interface)	2755	2755	ORGANIC
Chloromethane	0218-96-0522	99.7	480	IN	Water	10	UG/L			SAMPLE	U	PM	MW-12, NON-FILTERED water sample	2814	2814	ORGANIC
Chloromethane	0218-96-0524	106	468	IN	Water	10	UG/L			SAMPLE	U	PM	MW-13, NON-FILTERED water sample	2814	2814	ORGANIC
Chloromethane	0218-96-0526	106	504	IN	Water	10	UG/L			SAMPLE	U	PM	MW-14, NON-FILTERED water sample	2814	2814	ORGANIC
Chloromethane	0218-96-0528	106	456	IN	Water	10	UG/L			SAMPLE	U	PM	MW-15, NON-FILTERED water sample	2814	2814	ORGANIC
Chloromethane	0218-96-0530	114	366	IN	Water	10	UG/L			SAMPLE	U	PM	MW-16, NON-FILTERED water sample	2814	2814	ORGANIC
Chloromethane	0218-97-0002	72.2	480	IN	Water	10	UG/L			SAMPLE	U	PM	MW-12 UNFILTERED ground water	2958	2958	ORGANIC
Chloromethane	0218-97-0002	72.2	480	IN	Water	10	UG/L			MS	U		MW-12 UNFILTERED ground water	2958	2958	ORGANIC
Chloromethane	0218-97-0002	72.2	480	IN	Water	10	UG/L			MSD	U		MW-12 UNFILTERED ground water	2958	2958	ORGANIC
Chloromethane	0218-97-0004	78.8	468	IN	Water	10	UG/L			SAMPLE	U	PM	MW-13 UNFILTERED ground water	2958	2958	ORGANIC
Chloromethane	0218-97-0006	67.8	504	IN	Water	10	UG/L			SAMPLE	U	PM	MW-14 UNFILTERED ground water	2958	2958	ORGANIC
Chloromethane	0218-97-0008	74.9	456	IN	Water	10	UG/L			SAMPLE	U	PM	MW-15 UNFILTERED ground water	2958	2958	ORGANIC
Chloromethane	0218-97-0010	76.1	366	IN	Water	10	UG/L			SAMPLE	U	PM	MW-16 UNFILTERED ground water	2958	2958	ORGANIC
Chloronaphthalene[2-]	0218-96-0500	24	48	IN	Soil	380	UG/KG		4300	SAMPLE	U		MW-12 77 ft East of drainfield	2756	2756	ORGANIC
Chloronaphthalene[2-]	0218-96-0501	72	96	IN	Soil	370	UG/KG		4300	SAMPLE	U		MW-12 77 ft East of drainfield	2756	2756	ORGANIC
Chloronaphthalene[2-]	0218-96-0504	24	48	IN	Soil	400	UG/KG		4300	SAMPLE	U		MW-13 27 ft East of stake 18-1196 and 4 ft South	2772	2772	ORGANIC
Chloronaphthalene[2-]	0218-96-0505	96	117.6	IN	Soil	370	UG/KG		4300	SAMPLE	U		MW-13 27 ft East of stake 18-1196 and 4 ft South	2772	2772	ORGANIC
Chloronaphthalene[2-]	0218-96-0508	24	48	IN	Soil	350	UG/KG		4300	SAMPLE	U		MW-14 40ft NE of drainfield	2765	2765	ORGANIC
Chloronaphthalene[2-]	0218-96-0509	72	96	IN	Soil	350	UG/KG		4300	SAMPLE	U		MW-14 40ft NE of drainfield	2765	2765	ORGANIC
Chloronaphthalene[2-]	0218-96-0512	24	48	IN	Soil	380	UG/KG		4300	SAMPLE	U		MW-15 50ft West of drainfield	2769	2769	ORGANIC
Chloronaphthalene[2-]	0218-96-0513	96	108	IN	Soil	370	UG/KG		4300	SAMPLE	U		MW-15 50ft West of drainfield	2769	2769	ORGANIC
Chloronaphthalene[2-]	0218-96-0516	24	48	IN	Soil	380	UG/KG		4300	SAMPLE	U		MW-16 20ft South of tank along sewer line	2755	2755	ORGANIC
Chloronaphthalene[2-]	0218-96-0517	72	96	IN	Soil	370	UG/KG		4300	SAMPLE	U		MW-16 20ft South of tank along sewer line	2755	2755	ORGANIC
Chloronaphthalene[2-]	0218-96-0522	99.7	480	IN	Water	10	UG/L			SAMPLE	U		MW-12, NON-FILTERED water sample	2814	2814	ORGANIC

Analyte Code Description	Sample ID Number	Begin Depth	End Depth	Depth Units	SAL Matrix	Sample Results	Reporting Units	UTL Level	SAL Level	Sample Type Code	Lab Qualifier	LANL Qualifier	Sample Location	Request Number	Reference Document	Suite
Chloronaphthalene[2-]	0218-96-0524	106	468	IN	Water	10	UG/L			SAMPLE	U		MW-13, NON-FILTERED water sample	2814	2814	ORGANIC
Chloronaphthalene[2-]	0218-96-0526	106	504	IN	Water	10	UG/L			SAMPLE	U		MW-14, NON-FILTERED water sample	2814	2814	ORGANIC
Chloronaphthalene[2-]	0218-96-0528	106	456	IN	Water	10	UG/L			SAMPLE	U		MW-15, NON-FILTERED water sample	2814	2814	ORGANIC
Chloronaphthalene[2-]	0218-96-0530	114	366	IN	Water	10	UG/L			SAMPLE	U		MW-16, NON-FILTERED water sample	2814	2814	ORGANIC
Chloronaphthalene[2-]	0218-97-0002	72.2	480	IN	Water	10	UG/L			SAMPLE	U		MW-12 UNFILTERED ground water	2958	2958	ORGANIC
Chloronaphthalene[2-]	0218-97-0004	78.8	468	IN	Water	10	UG/L			SAMPLE	U		MW-13 UNFILTERED ground water	2958	2958	ORGANIC
Chloronaphthalene[2-]	0218-97-0006	67.8	504	IN	Water	10	UG/L			SAMPLE	U		MW-14 UNFILTERED ground water	2958	2958	ORGANIC
Chloronaphthalene[2-]	0218-97-0008	74.9	456	IN	Water	10	UG/L			SAMPLE	U		MW-15 UNFILTERED ground water	2958	2958	ORGANIC
Chloronaphthalene[2-]	0218-97-0010	76.1	366	IN	Water	10	UG/L			SAMPLE	U		MW-16 UNFILTERED ground water	2958	2958	ORGANIC
Chlorophenol-d4[2-]	0218-96-0504	24	48	IN	Soil	60	%			MSD			MW-13 27 ft East of stake 18-1196 and 4 ft South	2772	2772	ORGANIC
Chlorophenol-d4[2-]	0218-96-0504	24	48	IN	Soil	63	%			SURR			MW-13 27 ft East of stake 18-1196 and 4 ft South	2772	2772	ORGANIC
Chlorophenol-d4[2-]	0218-96-0504	24	48	IN	Soil	51	%			MS			MW-13 27 ft East of stake 18-1196 and 4 ft South	2772	2772	ORGANIC
Chlorophenol-d4[2-]	0218-96-0505	96	117.6	IN	Soil	81	%			SURR			MW-13 27 ft East of stake 18-1196 and 4 ft South	2772	2772	ORGANIC
Chlorophenol-d4[2-]	0218-96-0516	24	48	IN	Soil	73	%			SURR			MW-16 20ft South of tank along sewer line	2755	2755	ORGANIC
Chlorophenol-d4[2-]	0218-96-0517	72	96	IN	Soil	82	%			SURR			MW-16 20ft South of tank along sewer line	2755	2755	ORGANIC
Chlorophenol-d4[2-]	0218-96-0522	99.7	480	IN	Water	76	%			SURR			MW-12, NON-FILTERED water sample	2814	2814	ORGANIC
Chlorophenol-d4[2-]	0218-96-0524	106	468	IN	Water	67	%			SURR			MW-13, NON-FILTERED water sample	2814	2814	ORGANIC
Chlorophenol-d4[2-]	0218-96-0526	106	504	IN	Water	77	%			SURR			MW-14, NON-FILTERED water sample	2814	2814	ORGANIC
Chlorophenol-d4[2-]	0218-96-0528	106	456	IN	Water	73	%			SURR			MW-15, NON-FILTERED water sample	2814	2814	ORGANIC
Chlorophenol-d4[2-]	0218-96-0530	114	366	IN	Water	76	%			SURR			MW-16, NON-FILTERED water sample	2814	2814	ORGANIC
Chlorophenol[2-]	0218-96-0500	24	48	IN	Soil	380	UG/KG		91	SAMPLE	U		MW-12 77 ft East of drainfield	2756	2756	ORGANIC
Chlorophenol[2-]	0218-96-0501	72	96	IN	Soil	370	UG/KG		91	SAMPLE	U		MW-12 77 ft East of drainfield	2756	2756	ORGANIC
Chlorophenol[2-]	0218-96-0504	24	48	IN	Soil	58	%			MS			MW-13 27 ft East of stake 18-1196 and 4 ft South	2772	2772	ORGANIC
Chlorophenol[2-]	0218-96-0504	24	48	IN	Soil	400	UG/KG		91	SAMPLE	U		MW-13 27 ft East of stake 18-1196 and 4 ft South	2772	2772	ORGANIC
Chlorophenol[2-]	0218-96-0504	24	48	IN	Soil	68	%			MSD			MW-13 27 ft East of stake 18-1196 and 4 ft South	2772	2772	ORGANIC
Chlorophenol[2-]	0218-96-0505	96	117.6	IN	Soil	370	UG/KG		91	SAMPLE	U		MW-13 27 ft East of stake 18-1196 and 4 ft South	2772	2772	ORGANIC
Chlorophenol[2-]	0218-96-0508	24	48	IN	Soil	350	UG/KG		91	SAMPLE	U		MW-14 40ft NE of drainfield	2765	2765	ORGANIC
Chlorophenol[2-]	0218-96-0509	72	96	IN	Soil	350	UG/KG		91	SAMPLE	U		MW-14 40ft NE of drainfield	2765	2765	ORGANIC
Chlorophenol[2-]	0218-96-0512	24	48	IN	Soil	380	UG/KG		91	SAMPLE	U		MW-15 50ft West of drainfield	2769	2769	ORGANIC
Chlorophenol[2-]	0218-96-0513	96	108	IN	Soil	370	UG/KG		91	SAMPLE	U		MW-15 50ft West of drainfield	2769	2769	ORGANIC
Chlorophenol[2-]	0218-96-0516	24	48	IN	Soil	380	UG/KG		91	SAMPLE	U		MW-16 20ft South of tank along sewer line	2755	2755	ORGANIC
Chlorophenol[2-]	0218-96-0516	24	48	IN	Soil	84	%			MS			MW-16 20ft South of tank along sewer line	2755	2755	ORGANIC
Chlorophenol[2-]	0218-96-0516	24	48	IN	Soil	76	%			MSD			MW-16 20ft South of tank along sewer line	2755	2755	ORGANIC
Chlorophenol[2-]	0218-96-0517	72	96	IN	Soil	370	UG/KG		91	SAMPLE	U		MW-16 20ft South of tank along sewer line	2755	2755	ORGANIC
Chlorophenol[2-]	0218-96-0522	99.7	480	IN	Water	10	UG/L			SAMPLE	U		MW-12, NON-FILTERED water sample	2814	2814	ORGANIC
Chlorophenol[2-]	0218-96-0524	106	468	IN	Water	10	UG/L			SAMPLE	U		MW-13, NON-FILTERED water sample	2814	2814	ORGANIC
Chlorophenol[2-]	0218-96-0526	106	504	IN	Water	10	UG/L			SAMPLE	U		MW-14, NON-FILTERED water sample	2814	2814	ORGANIC
Chlorophenol[2-]	0218-96-0528	106	456	IN	Water	10	UG/L			SAMPLE	U		MW-15, NON-FILTERED water sample	2814	2814	ORGANIC
Chlorophenol[2-]	0218-96-0530	114	366	IN	Water	10	UG/L			SAMPLE	U		MW-16, NON-FILTERED water sample	2814	2814	ORGANIC
Chlorophenol[2-]	0218-97-0002	72.2	480	IN	Water	10	UG/L			SAMPLE	U		MW-12 UNFILTERED ground water	2958	2958	ORGANIC
Chlorophenol[2-]	0218-97-0004	78.8	468	IN	Water	10	UG/L			SAMPLE	U		MW-13 UNFILTERED ground water	2958	2958	ORGANIC
Chlorophenol[2-]	0218-97-0006	67.8	504	IN	Water	10	UG/L			SAMPLE	U		MW-14 UNFILTERED ground water	2958	2958	ORGANIC
Chlorophenol[2-]	0218-97-0008	74.9	456	IN	Water	10	UG/L			SAMPLE	U		MW-15 UNFILTERED ground water	2958	2958	ORGANIC
Chlorophenol[2-]	0218-97-0010	76.1	366	IN	Water	10	UG/L			SAMPLE	U		MW-16 UNFILTERED ground water	2958	2958	ORGANIC
Chlorophenyl-phenyl[4-] Ether	0218-96-0500	24	48	IN	Soil	380	UG/KG			SAMPLE	U		MW-12 77 ft East of drainfield	2756	2756	ORGANIC
Chlorophenyl-phenyl[4-] Ether	0218-96-0501	72	96	IN	Soil	370	UG/KG			SAMPLE	U		MW-12 77 ft East of drainfield	2756	2756	ORGANIC
Chlorophenyl-phenyl[4-] Ether	0218-96-0504	24	48	IN	Soil	400	UG/KG			SAMPLE	U		MW-13 27 ft East of stake 18-1196 and 4 ft South	2772	2772	ORGANIC
Chlorophenyl-phenyl[4-] Ether	0218-96-0505	96	117.6	IN	Soil	370	UG/KG			SAMPLE	U		MW-13 27 ft East of stake 18-1196 and 4 ft South	2772	2772	ORGANIC
Chlorophenyl-phenyl[4-] Ether	0218-96-0508	24	48	IN	Soil	350	UG/KG			SAMPLE	U		MW-14 40ft NE of drainfield	2765	2765	ORGANIC
Chlorophenyl-phenyl[4-] Ether	0218-96-0509	72	96	IN	Soil	350	UG/KG			SAMPLE	U		MW-14 40ft NE of drainfield	2765	2765	ORGANIC
Chlorophenyl-phenyl[4-] Ether	0218-96-0512	24	48	IN	Soil	380	UG/KG			SAMPLE	U		MW-15 50ft West of drainfield	2769	2769	ORGANIC
Chlorophenyl-phenyl[4-] Ether	0218-96-0513	96	108	IN	Soil	370	UG/KG			SAMPLE	U		MW-15 50ft West of drainfield	2769	2769	ORGANIC
Chlorophenyl-phenyl[4-] Ether	0218-96-0516	24	48	IN	Soil	380	UG/KG			SAMPLE	U		MW-16 20ft South of tank along sewer line	2755	2755	ORGANIC
Chlorophenyl-phenyl[4-] Ether	0218-96-0517	72	96	IN	Soil	370	UG/KG			SAMPLE	U		MW-16 20ft South of tank along sewer line	2755	2755	ORGANIC
Chlorophenyl-phenyl[4-] Ether	0218-96-0522	99.7	480	IN	Water	10	UG/L			SAMPLE	U		MW-12, NON-FILTERED water sample	2814	2814	ORGANIC
Chlorophenyl-phenyl[4-] Ether	0218-96-0524	106	468	IN	Water	10	UG/L			SAMPLE	U		MW-13, NON-FILTERED water sample	2814	2814	ORGANIC
Chlorophenyl-phenyl[4-] Ether	0218-96-0526	106	504	IN	Water	10	UG/L			SAMPLE	U		MW-14, NON-FILTERED water sample	2814	2814	ORGANIC
Chlorophenyl-phenyl[4-] Ether	0218-96-0528	106	456	IN	Water	10	UG/L			SAMPLE	U		MW-15, NON-FILTERED water sample	2814	2814	ORGANIC
Chlorophenyl-phenyl[4-] Ether	0218-96-0530	114	366	IN	Water	10	UG/L			SAMPLE	U		MW-16, NON-FILTERED water sample	2814	2814	ORGANIC

Analyte Code Description	Sample ID Number	Begin Depth	End Depth	Depth Units	SAL Matrix	Sample Results	Reporting Units	UTL Level	SAL Level	Sample Type Code	Lab Qualifier	LANL Qualifier	Sample Location	Request Number	Reference Document	Suite
Chlorophenyl-phenyl[4-] Ether	0218-97-0002	72.2	480	IN	Water	10	UG/L			SAMPLE	U		MW-12 UNFILTERED ground water	2958	2958	ORGANIC
Chlorophenyl-phenyl[4-] Ether	0218-97-0004	78.8	468	IN	Water	10	UG/L			SAMPLE	U		MW-13 UNFILTERED ground water	2958	2958	ORGANIC
Chlorophenyl-phenyl[4-] Ether	0218-97-0006	67.8	504	IN	Water	10	UG/L			SAMPLE	U		MW-14 UNFILTERED ground water	2958	2958	ORGANIC
Chlorophenyl-phenyl[4-] Ether	0218-97-0008	74.9	456	IN	Water	10	UG/L			SAMPLE	U		MW-15 UNFILTERED ground water	2958	2958	ORGANIC
Chlorophenyl-phenyl[4-] Ether	0218-97-0010	76.1	366	IN	Water	10	UG/L			SAMPLE	U		MW-16 UNFILTERED ground water	2958	2958	ORGANIC
Chlorotoluene[2-]	0218-96-0500	24	48	IN	Soil	5.7	UG/KG		160	SAMPLE	U		MW-12 77 ft East of drainfield	2756	2756	ORGANIC
Chlorotoluene[2-]	0218-96-0501	72	96	IN	Soil	5.6	UG/KG		160	SAMPLE	U		MW-12 77 ft East of drainfield	2756	2756	ORGANIC
Chlorotoluene[2-]	0218-96-0502	480	504	IN	Soil	5.8	UG/KG		160	SAMPLE	U		MW-12 77ft East of drainfield (soil/tuff interfac	2756	2756	ORGANIC
Chlorotoluene[2-]	0218-96-0504	24	48	IN	Soil	6	UG/KG		160	SAMPLE	U		MW-13 27 ft East of stake 18-1196 and 4 ft South	2772	2772	ORGANIC
Chlorotoluene[2-]	0218-96-0505	96	117.6	IN	Soil	6	UG/KG		160	SAMPLE	U		MW-13 27 ft East of stake 18-1196 and 4 ft South	2772	2772	ORGANIC
Chlorotoluene[2-]	0218-96-0506	450	462	IN	Soil	6	UG/KG		160	SAMPLE	U		MW-13 27 ft East of stake 18-1196 and 4 ft South	2772	2772	ORGANIC
Chlorotoluene[2-]	0218-96-0508	24	48	IN	Soil	95.8	%			MS			MW-14 40ft NE of drainfield	2765	2765	ORGANIC
Chlorotoluene[2-]	0218-96-0508	24	48	IN	Soil	104.3	%			MSD			MW-14 40ft NE of drainfield	2765	2765	ORGANIC
Chlorotoluene[2-]	0218-96-0508	24	48	IN	Soil	5.3	UG/KG		160	SAMPLE	U	UJ	MW-14 40ft NE of drainfield	2765	2765	ORGANIC
Chlorotoluene[2-]	0218-96-0509	72	96	IN	Soil	5.3	UG/KG		160	SAMPLE	U		MW-14 40ft NE of drainfield	2765	2765	ORGANIC
Chlorotoluene[2-]	0218-96-0510	504	510	IN	Soil	6.3	UG/KG		160	SAMPLE	U		MW-14 40ft NE of drainfield (soil/tuff interface)	2765	2765	ORGANIC
Chlorotoluene[2-]	0218-96-0512	24	48	IN	Soil	5.7	UG/KG		160	SAMPLE	U		MW-15 50ft West of drainfield	2769	2769	ORGANIC
Chlorotoluene[2-]	0218-96-0513	96	108	IN	Soil	5.6	UG/KG		160	SAMPLE	U		MW-15 50ft West of drainfield	2769	2769	ORGANIC
Chlorotoluene[2-]	0218-96-0514	456	462	IN	Soil	6	UG/KG		160	SAMPLE	U		MW-15 50ft West ofdrainfield (Soil/Tuff Interfa	2769	2769	ORGANIC
Chlorotoluene[2-]	0218-96-0516	24	48	IN	Soil	5.7	UG/KG		160	SAMPLE	U		MW-16 20ft South of tank along sewer line	2755	2755	ORGANIC
Chlorotoluene[2-]	0218-96-0517	72	96	IN	Soil	5.6	UG/KG		160	SAMPLE	U		MW-16 20ft South of tank along sewer line	2755	2755	ORGANIC
Chlorotoluene[2-]	0218-96-0518	360	366	IN	Soil	6	UG/KG		160	SAMPLE	U		MW-16 20ft South of tank along sewer line (interface)	2755	2755	ORGANIC
Chlorotoluene[2-]	0218-96-0522	99.7	480	IN	Water	5	UG/L			SAMPLE	U	PM	MW-12, NON-FILTERED water sample	2814	2814	ORGANIC
Chlorotoluene[2-]	0218-96-0524	106	468	IN	Water	5	UG/L			SAMPLE	U	PM	MW-13, NON-FILTERED water sample	2814	2814	ORGANIC
Chlorotoluene[2-]	0218-96-0526	106	504	IN	Water	5	UG/L			SAMPLE	U	PM	MW-14, NON-FILTERED water sample	2814	2814	ORGANIC
Chlorotoluene[2-]	0218-96-0528	106	456	IN	Water	5	UG/L			SAMPLE	U	PM	MW-15, NON-FILTERED water sample	2814	2814	ORGANIC
Chlorotoluene[2-]	0218-96-0530	114	366	IN	Water	5	UG/L			SAMPLE	U	PM	MW-16, NON-FILTERED water sample	2814	2814	ORGANIC
Chlorotoluene[2-]	0218-97-0002	72.2	480	IN	Water	5	UG/L			MS	U		MW-12 UNFILTERED ground water	2958	2958	ORGANIC
Chlorotoluene[2-]	0218-97-0002	72.2	480	IN	Water	5	UG/L			SAMPLE	U	PM	MW-12 UNFILTERED ground water	2958	2958	ORGANIC
Chlorotoluene[2-]	0218-97-0002	72.2	480	IN	Water	5	UG/L			MSD	U		MW-12 UNFILTERED ground water	2958	2958	ORGANIC
Chlorotoluene[2-]	0218-97-0004	78.8	468	IN	Water	5	UG/L			SAMPLE	U	PM	MW-13 UNFILTERED ground water	2958	2958	ORGANIC
Chlorotoluene[2-]	0218-97-0006	67.8	504	IN	Water	5	UG/L			SAMPLE	U	PM	MW-14 UNFILTERED ground water	2958	2958	ORGANIC
Chlorotoluene[2-]	0218-97-0008	74.9	456	IN	Water	5	UG/L			SAMPLE	U	PM	MW-15 UNFILTERED ground water	2958	2958	ORGANIC
Chlorotoluene[2-]	0218-97-0010	76.1	366	IN	Water	5	UG/L			SAMPLE	U	PM	MW-16 UNFILTERED ground water	2958	2958	ORGANIC
Chlorotoluene[4-]	0218-96-0500	24	48	IN	Soil	5.7	UG/KG			SAMPLE	U		MW-12 77 ft East of drainfield	2756	2756	ORGANIC
Chlorotoluene[4-]	0218-96-0501	72	96	IN	Soil	5.6	UG/KG			SAMPLE	U		MW-12 77 ft East of drainfield	2756	2756	ORGANIC
Chlorotoluene[4-]	0218-96-0502	480	504	IN	Soil	5.8	UG/KG			SAMPLE	U		MW-12 77ft East of drainfield (soil/tuff interfac	2756	2756	ORGANIC
Chlorotoluene[4-]	0218-96-0504	24	48	IN	Soil	6	UG/KG			SAMPLE	U		MW-13 27 ft East of stake 18-1196 and 4 ft South	2772	2772	ORGANIC
Chlorotoluene[4-]	0218-96-0505	96	117.6	IN	Soil	6	UG/KG			SAMPLE	U		MW-13 27 ft East of stake 18-1196 and 4 ft South	2772	2772	ORGANIC
Chlorotoluene[4-]	0218-96-0506	450	462	IN	Soil	6	UG/KG			SAMPLE	U		MW-13 27 ft East of stake 18-1196 and 4 ft South	2772	2772	ORGANIC
Chlorotoluene[4-]	0218-96-0508	24	48	IN	Soil	96.6	%			MS			MW-14 40ft NE of drainfield	2765	2765	ORGANIC
Chlorotoluene[4-]	0218-96-0508	24	48	IN	Soil	103.2	%			MSD			MW-14 40ft NE of drainfield	2765	2765	ORGANIC
Chlorotoluene[4-]	0218-96-0508	24	48	IN	Soil	5.3	UG/KG			SAMPLE	U	UJ	MW-14 40ft NE of drainfield	2765	2765	ORGANIC
Chlorotoluene[4-]	0218-96-0509	72	96	IN	Soil	5.3	UG/KG			SAMPLE	U		MW-14 40ft NE of drainfield	2765	2765	ORGANIC
Chlorotoluene[4-]	0218-96-0510	504	510	IN	Soil	6.3	UG/KG			SAMPLE	U		MW-14 40ft NE of drainfield (soil/tuff interface)	2765	2765	ORGANIC
Chlorotoluene[4-]	0218-96-0512	24	48	IN	Soil	5.7	UG/KG			SAMPLE	U		MW-15 50ft West of drainfield	2769	2769	ORGANIC
Chlorotoluene[4-]	0218-96-0513	96	108	IN	Soil	5.6	UG/KG			SAMPLE	U		MW-15 50ft West of drainfield	2769	2769	ORGANIC
Chlorotoluene[4-]	0218-96-0514	456	462	IN	Soil	6	UG/KG			SAMPLE	U		MW-15 50ft West ofdrainfield (Soil/Tuff Interfa	2769	2769	ORGANIC
Chlorotoluene[4-]	0218-96-0516	24	48	IN	Soil	5.7	UG/KG			SAMPLE	U		MW-16 20ft South of tank along sewer line	2755	2755	ORGANIC
Chlorotoluene[4-]	0218-96-0517	72	96	IN	Soil	5.6	UG/KG			SAMPLE	U		MW-16 20ft South of tank along sewer line	2755	2755	ORGANIC
Chlorotoluene[4-]	0218-96-0518	360	366	IN	Soil	6	UG/KG			SAMPLE	U		MW-16 20ft South of tank along sewer line (interface)	2755	2755	ORGANIC
Chlorotoluene[4-]	0218-96-0522	99.7	480	IN	Water	5	UG/L			SAMPLE	U	PM	MW-12, NON-FILTERED water sample	2814	2814	ORGANIC
Chlorotoluene[4-]	0218-96-0524	106	468	IN	Water	5	UG/L			SAMPLE	U	PM	MW-13, NON-FILTERED water sample	2814	2814	ORGANIC
Chlorotoluene[4-]	0218-96-0526	106	504	IN	Water	5	UG/L			SAMPLE	U	PM	MW-14, NON-FILTERED water sample	2814	2814	ORGANIC
Chlorotoluene[4-]	0218-96-0528	106	456	IN	Water	5	UG/L			SAMPLE	U	PM	MW-15, NON-FILTERED water sample	2814	2814	ORGANIC
Chlorotoluene[4-]	0218-96-0530	114	366	IN	Water	5	UG/L			SAMPLE	U	PM	MW-16, NON-FILTERED water sample	2814	2814	ORGANIC
Chlorotoluene[4-]	0218-97-0002	72.2	480	IN	Water	5	UG/L			SAMPLE	U	PM	MW-12 UNFILTERED ground water	2958	2958	ORGANIC
Chlorotoluene[4-]	0218-97-0002	72.2	480	IN	Water	5	UG/L			MSD	U		MW-12 UNFILTERED ground water	2958	2958	ORGANIC
Chlorotoluene[4-]	0218-97-0002	72.2	480	IN	Water	5	UG/L			MS	U		MW-12 UNFILTERED ground water	2958	2958	ORGANIC

Analyte Code Description	Sample ID Number	Begin Depth	End Depth	Depth Units	SAL Matrix	Sample Results	Reporting Units	UTL Level	SAL Level	Sample Type Code	Lab Qualifier	LANL Qualifier	Sample Location	Request Number	Reference Document	Suite
Chlorotoluene[4-]	0218-97-0004	78.8	468	IN	Water	5	UG/L			SAMPLE	U	PM	MW-13 UNFILTERED ground water	2958	2958	ORGANIC
Chlorotoluene[4-]	0218-97-0006	67.8	504	IN	Water	5	UG/L			SAMPLE	U	PM	MW-14 UNFILTERED ground water	2958	2958	ORGANIC
Chlorotoluene[4-]	0218-97-0008	74.9	456	IN	Water	5	UG/L			SAMPLE	U	PM	MW-15 UNFILTERED ground water	2958	2958	ORGANIC
Chlorotoluene[4-]	0218-97-0010	76.1	366	IN	Water	5	UG/L			SAMPLE	U	PM	MW-16 UNFILTERED ground water	2958	2958	ORGANIC
Chrysene	0218-96-0500	24	48	IN	Soil	380	UG/KG		61	SAMPLE	U		MW-12 77 ft East of drainfield	2756	2756	ORGANIC
Chrysene	0218-96-0501	72	96	IN	Soil	370	UG/KG		61	SAMPLE	U		MW-12 77 ft East of drainfield	2756	2756	ORGANIC
Chrysene	0218-96-0504	24	48	IN	Soil	400	UG/KG		61	SAMPLE	U		MW-13 27 ft East of stake 18-1196 and 4 ft South	2772	2772	ORGANIC
Chrysene	0218-96-0505	96	117.6	IN	Soil	370	UG/KG		61	SAMPLE	U		MW-13 27 ft East of stake 18-1196 and 4 ft South	2772	2772	ORGANIC
Chrysene	0218-96-0508	24	48	IN	Soil	350	UG/KG		61	SAMPLE	U		MW-14 40ft NE of drainfield	2765	2765	ORGANIC
Chrysene	0218-96-0509	72	96	IN	Soil	350	UG/KG		61	SAMPLE	U		MW-14 40ft NE of drainfield	2765	2765	ORGANIC
Chrysene	0218-96-0512	24	48	IN	Soil	380	UG/KG		61	SAMPLE	U		MW-15 50ft West of drainfield	2769	2769	ORGANIC
Chrysene	0218-96-0513	96	108	IN	Soil	370	UG/KG		61	SAMPLE	U		MW-15 50ft West of drainfield	2769	2769	ORGANIC
Chrysene	0218-96-0516	24	48	IN	Soil	380	UG/KG		61	SAMPLE	U		MW-16 20ft South of tank along sewer line	2755	2755	ORGANIC
Chrysene	0218-96-0517	72	96	IN	Soil	370	UG/KG		61	SAMPLE	U		MW-16 20ft South of tank along sewer line	2755	2755	ORGANIC
Chrysene	0218-96-0522	99.7	480	IN	Water	10	UG/L			SAMPLE	U		MW-12, NON-FILTERED water sample	2814	2814	ORGANIC
Chrysene	0218-96-0524	106	468	IN	Water	10	UG/L			SAMPLE	U		MW-13, NON-FILTERED water sample	2814	2814	ORGANIC
Chrysene	0218-96-0526	106	504	IN	Water	10	UG/L			SAMPLE	U		MW-14, NON-FILTERED water sample	2814	2814	ORGANIC
Chrysene	0218-96-0528	106	456	IN	Water	10	UG/L			SAMPLE	U		MW-15, NON-FILTERED water sample	2814	2814	ORGANIC
Chrysene	0218-96-0530	114	366	IN	Water	10	UG/L			SAMPLE	U		MW-16, NON-FILTERED water sample	2814	2814	ORGANIC
Chrysene	0218-97-0002	72.2	480	IN	Water	10	UG/L			SAMPLE	U		MW-12 UNFILTERED ground water	2958	2958	ORGANIC
Chrysene	0218-97-0004	78.8	468	IN	Water	10	UG/L			SAMPLE	U		MW-13 UNFILTERED ground water	2958	2958	ORGANIC
Chrysene	0218-97-0006	67.8	504	IN	Water	10	UG/L			SAMPLE	U		MW-14 UNFILTERED ground water	2958	2958	ORGANIC
Chrysene	0218-97-0008	74.9	456	IN	Water	10	UG/L			SAMPLE	U		MW-15 UNFILTERED ground water	2958	2958	ORGANIC
Chrysene	0218-97-0010	76.1	366	IN	Water	10	UG/L			SAMPLE	U		MW-16 UNFILTERED ground water	2958	2958	ORGANIC
Di-n-butylphthalate	0218-96-0500	24	48	IN	Soil	380	UG/KG		6500	SAMPLE	U		MW-12 77 ft East of drainfield	2756	2756	ORGANIC
Di-n-butylphthalate	0218-96-0501	72	96	IN	Soil	370	UG/KG		6500	SAMPLE	U		MW-12 77 ft East of drainfield	2756	2756	ORGANIC
Di-n-butylphthalate	0218-96-0504	24	48	IN	Soil	400	UG/KG		6500	SAMPLE	U		MW-13 27 ft East of stake 18-1196 and 4 ft South	2772	2772	ORGANIC
Di-n-butylphthalate	0218-96-0505	96	117.6	IN	Soil	370	UG/KG		6500	SAMPLE	U		MW-13 27 ft East of stake 18-1196 and 4 ft South	2772	2772	ORGANIC
Di-n-butylphthalate	0218-96-0508	24	48	IN	Soil	350	UG/KG		6500	SAMPLE	U		MW-14 40ft NE of drainfield	2765	2765	ORGANIC
Di-n-butylphthalate	0218-96-0509	72	96	IN	Soil	350	UG/KG		6500	SAMPLE	U		MW-14 40ft NE of drainfield	2765	2765	ORGANIC
Di-n-butylphthalate	0218-96-0512	24	48	IN	Soil	380	UG/KG		6500	SAMPLE	U		MW-15 50ft West of drainfield	2769	2769	ORGANIC
Di-n-butylphthalate	0218-96-0513	96	108	IN	Soil	370	UG/KG		6500	SAMPLE	U		MW-15 50ft West of drainfield	2769	2769	ORGANIC
Di-n-butylphthalate	0218-96-0516	24	48	IN	Soil	120	UG/KG		6500	SAMPLE	J,B	U	MW-16 20ft South of tank along sewer line	2755	2755	ORGANIC
Di-n-butylphthalate	0218-96-0517	72	96	IN	Soil	110	UG/KG		6500	SAMPLE	J,B	U	MW-16 20ft South of tank along sewer line	2755	2755	ORGANIC
Di-n-butylphthalate	0218-96-0522	99.7	480	IN	Water	10	UG/L			SAMPLE	U		MW-12, NON-FILTERED water sample	2814	2814	ORGANIC
Di-n-butylphthalate	0218-96-0524	106	468	IN	Water	10	UG/L			SAMPLE	U		MW-13, NON-FILTERED water sample	2814	2814	ORGANIC
Di-n-butylphthalate	0218-96-0526	106	504	IN	Water	10	UG/L			SAMPLE	U		MW-14, NON-FILTERED water sample	2814	2814	ORGANIC
Di-n-butylphthalate	0218-96-0528	106	456	IN	Water	10	UG/L			SAMPLE	U		MW-15, NON-FILTERED water sample	2814	2814	ORGANIC
Di-n-butylphthalate	0218-96-0530	114	366	IN	Water	10	UG/L			SAMPLE	U		MW-16, NON-FILTERED water sample	2814	2814	ORGANIC
Di-n-butylphthalate	0218-97-0002	72.2	480	IN	Water	10	UG/L			SAMPLE	U		MW-12 UNFILTERED ground water	2958	2958	ORGANIC
Di-n-butylphthalate	0218-97-0004	78.8	468	IN	Water	10	UG/L			SAMPLE	U		MW-13 UNFILTERED ground water	2958	2958	ORGANIC
Di-n-butylphthalate	0218-97-0006	67.8	504	IN	Water	10	UG/L			SAMPLE	U		MW-14 UNFILTERED ground water	2958	2958	ORGANIC
Di-n-butylphthalate	0218-97-0008	74.9	456	IN	Water	10	UG/L			SAMPLE	U		MW-15 UNFILTERED ground water	2958	2958	ORGANIC
Di-n-butylphthalate	0218-97-0010	76.1	366	IN	Water	10	UG/L			SAMPLE	U		MW-16 UNFILTERED ground water	2958	2958	ORGANIC
Di-n-octylphthalate	0218-96-0500	24	48	IN	Soil	380	UG/KG		1300	SAMPLE	U		MW-12 77 ft East of drainfield	2756	2756	ORGANIC
Di-n-octylphthalate	0218-96-0501	72	96	IN	Soil	370	UG/KG		1300	SAMPLE	U		MW-12 77 ft East of drainfield	2756	2756	ORGANIC
Di-n-octylphthalate	0218-96-0504	24	48	IN	Soil	400	UG/KG		1300	SAMPLE	U		MW-13 27 ft East of stake 18-1196 and 4 ft South	2772	2772	ORGANIC
Di-n-octylphthalate	0218-96-0505	96	117.6	IN	Soil	370	UG/KG		1300	SAMPLE	U		MW-13 27 ft East of stake 18-1196 and 4 ft South	2772	2772	ORGANIC
Di-n-octylphthalate	0218-96-0508	24	48	IN	Soil	350	UG/KG		1300	SAMPLE	U		MW-14 40ft NE of drainfield	2765	2765	ORGANIC
Di-n-octylphthalate	0218-96-0509	72	96	IN	Soil	350	UG/KG		1300	SAMPLE	U		MW-14 40ft NE of drainfield	2765	2765	ORGANIC
Di-n-octylphthalate	0218-96-0512	24	48	IN	Soil	380	UG/KG		1300	SAMPLE	U		MW-15 50ft West of drainfield	2769	2769	ORGANIC
Di-n-octylphthalate	0218-96-0513	96	108	IN	Soil	370	UG/KG		1300	SAMPLE	U		MW-15 50ft West of drainfield	2769	2769	ORGANIC
Di-n-octylphthalate	0218-96-0516	24	48	IN	Soil	380	UG/KG		1300	SAMPLE	U		MW-16 20ft South of tank along sewer line	2755	2755	ORGANIC
Di-n-octylphthalate	0218-96-0517	72	96	IN	Soil	370	UG/KG		1300	SAMPLE	U		MW-16 20ft South of tank along sewer line	2755	2755	ORGANIC
Di-n-octylphthalate	0218-96-0522	99.7	480	IN	Water	10	UG/L			SAMPLE	U		MW-12, NON-FILTERED water sample	2814	2814	ORGANIC
Di-n-octylphthalate	0218-96-0524	106	468	IN	Water	10	UG/L			SAMPLE	U		MW-13, NON-FILTERED water sample	2814	2814	ORGANIC
Di-n-octylphthalate	0218-96-0526	106	504	IN	Water	10	UG/L			SAMPLE	U		MW-14, NON-FILTERED water sample	2814	2814	ORGANIC
Di-n-octylphthalate	0218-96-0528	106	456	IN	Water	10	UG/L			SAMPLE	U		MW-15, NON-FILTERED water sample	2814	2814	ORGANIC
Di-n-octylphthalate	0218-96-0530	114	366	IN	Water	10	UG/L			SAMPLE	U		MW-16, NON-FILTERED water sample	2814	2814	ORGANIC

Analyte Code Description	Sample ID Number	Begin Depth	End Depth	Depth Units	SAL Matrix	Sample Results	Reporting Units	UTL Level	SAL Level	Sample Type Code	Lab Qualifier	LANL Qualifier	Sample Location	Request Number	Reference Document	Suite
Di-n-octylphthalate	0218-97-0002	72.2	480	IN	Water	10	UG/L			SAMPLE	U		MW-12 UNFILTERED ground water	2958	2958	ORGANIC
Di-n-octylphthalate	0218-97-0004	78.8	468	IN	Water	10	UG/L			SAMPLE	U		MW-13 UNFILTERED ground water	2958	2958	ORGANIC
Di-n-octylphthalate	0218-97-0006	67.8	504	IN	Water	10	UG/L			SAMPLE	U		MW-14 UNFILTERED ground water	2958	2958	ORGANIC
Di-n-octylphthalate	0218-97-0008	74.9	456	IN	Water	10	UG/L			SAMPLE	U		MW-15 UNFILTERED ground water	2958	2958	ORGANIC
Di-n-octylphthalate	0218-97-0010	76.1	366	IN	Water	10	UG/L			SAMPLE	U		MW-16 UNFILTERED ground water	2958	2958	ORGANIC
Dibenz(a,h)anthracene	0218-96-0500	24	48	IN	Soil	380	UG/KG		0.061	SAMPLE	U		MW-12 77 ft East of drainfield	2756	2756	ORGANIC
Dibenz(a,h)anthracene	0218-96-0501	72	96	IN	Soil	370	UG/KG		0.061	SAMPLE	U		MW-12 77 ft East of drainfield	2756	2756	ORGANIC
Dibenz(a,h)anthracene	0218-96-0504	24	48	IN	Soil	400	UG/KG		0.061	SAMPLE	U		MW-13 27 ft East of stake 18-1196 and 4 ft South	2772	2772	ORGANIC
Dibenz(a,h)anthracene	0218-96-0505	96	117.6	IN	Soil	370	UG/KG		0.061	SAMPLE	U		MW-13 27 ft East of stake 18-1196 and 4 ft South	2772	2772	ORGANIC
Dibenz(a,h)anthracene	0218-96-0508	24	48	IN	Soil	350	UG/KG		0.061	SAMPLE	U		MW-14 40ft NE of drainfield	2765	2765	ORGANIC
Dibenz(a,h)anthracene	0218-96-0509	72	96	IN	Soil	350	UG/KG		0.061	SAMPLE	U		MW-14 40ft NE of drainfield	2765	2765	ORGANIC
Dibenz(a,h)anthracene	0218-96-0512	24	48	IN	Soil	380	UG/KG		0.061	SAMPLE	U		MW-15 50ft West of drainfield	2769	2769	ORGANIC
Dibenz(a,h)anthracene	0218-96-0513	96	108	IN	Soil	370	UG/KG		0.061	SAMPLE	U		MW-15 50ft West of drainfield	2769	2769	ORGANIC
Dibenz(a,h)anthracene	0218-96-0516	24	48	IN	Soil	380	UG/KG		0.061	SAMPLE	U		MW-16 20ft South of tank along sewer line	2755	2755	ORGANIC
Dibenz(a,h)anthracene	0218-96-0517	72	96	IN	Soil	370	UG/KG		0.061	SAMPLE	U		MW-16 20ft South of tank along sewer line	2755	2755	ORGANIC
Dibenz(a,h)anthracene	0218-96-0522	99.7	480	IN	Water	10	UG/L			SAMPLE	U		MW-12, NON-FILTERED water sample	2814	2814	ORGANIC
Dibenz(a,h)anthracene	0218-96-0524	106	468	IN	Water	10	UG/L			SAMPLE	U		MW-13, NON-FILTERED water sample	2814	2814	ORGANIC
Dibenz(a,h)anthracene	0218-96-0526	106	504	IN	Water	10	UG/L			SAMPLE	U		MW-14, NON-FILTERED water sample	2814	2814	ORGANIC
Dibenz(a,h)anthracene	0218-96-0528	106	456	IN	Water	10	UG/L			SAMPLE	U		MW-15, NON-FILTERED water sample	2814	2814	ORGANIC
Dibenz(a,h)anthracene	0218-96-0530	114	366	IN	Water	10	UG/L			SAMPLE	U		MW-16, NON-FILTERED water sample	2814	2814	ORGANIC
Dibenz(a,h)anthracene	0218-97-0002	72.2	480	IN	Water	10	UG/L			SAMPLE	U		MW-12 UNFILTERED ground water	2958	2958	ORGANIC
Dibenz(a,h)anthracene	0218-97-0004	78.8	468	IN	Water	10	UG/L			SAMPLE	U		MW-13 UNFILTERED ground water	2958	2958	ORGANIC
Dibenz(a,h)anthracene	0218-97-0006	67.8	504	IN	Water	10	UG/L			SAMPLE	U		MW-14 UNFILTERED ground water	2958	2958	ORGANIC
Dibenz(a,h)anthracene	0218-97-0008	74.9	456	IN	Water	10	UG/L			SAMPLE	U		MW-15 UNFILTERED ground water	2958	2958	ORGANIC
Dibenz(a,h)anthracene	0218-97-0010	76.1	366	IN	Water	10	UG/L			SAMPLE	U		MW-16 UNFILTERED ground water	2958	2958	ORGANIC
Dibenzofuran	0218-96-0500	24	48	IN	Soil	380	UG/KG		250	SAMPLE	U		MW-12 77 ft East of drainfield	2756	2756	ORGANIC
Dibenzofuran	0218-96-0501	72	96	IN	Soil	370	UG/KG		250	SAMPLE	U		MW-12 77 ft East of drainfield	2756	2756	ORGANIC
Dibenzofuran	0218-96-0504	24	48	IN	Soil	400	UG/KG		250	SAMPLE	U		MW-13 27 ft East of stake 18-1196 and 4 ft South	2772	2772	ORGANIC
Dibenzofuran	0218-96-0505	96	117.6	IN	Soil	370	UG/KG		250	SAMPLE	U		MW-13 27 ft East of stake 18-1196 and 4 ft South	2772	2772	ORGANIC
Dibenzofuran	0218-96-0508	24	48	IN	Soil	350	UG/KG		250	SAMPLE	U		MW-14 40ft NE of drainfield	2765	2765	ORGANIC
Dibenzofuran	0218-96-0509	72	96	IN	Soil	350	UG/KG		250	SAMPLE	U		MW-14 40ft NE of drainfield	2765	2765	ORGANIC
Dibenzofuran	0218-96-0512	24	48	IN	Soil	380	UG/KG		250	SAMPLE	U		MW-15 50ft West of drainfield	2769	2769	ORGANIC
Dibenzofuran	0218-96-0513	96	108	IN	Soil	370	UG/KG		250	SAMPLE	U		MW-15 50ft West of drainfield	2769	2769	ORGANIC
Dibenzofuran	0218-96-0516	24	48	IN	Soil	380	UG/KG		250	SAMPLE	U		MW-16 20ft South of tank along sewer line	2755	2755	ORGANIC
Dibenzofuran	0218-96-0517	72	96	IN	Soil	370	UG/KG		250	SAMPLE	U		MW-16 20ft South of tank along sewer line	2755	2755	ORGANIC
Dibenzofuran	0218-96-0522	99.7	480	IN	Water	10	UG/L			SAMPLE	U		MW-12, NON-FILTERED water sample	2814	2814	ORGANIC
Dibenzofuran	0218-96-0524	106	468	IN	Water	10	UG/L			SAMPLE	U		MW-13, NON-FILTERED water sample	2814	2814	ORGANIC
Dibenzofuran	0218-96-0526	106	504	IN	Water	10	UG/L			SAMPLE	U		MW-14, NON-FILTERED water sample	2814	2814	ORGANIC
Dibenzofuran	0218-96-0528	106	456	IN	Water	10	UG/L			SAMPLE	U		MW-15, NON-FILTERED water sample	2814	2814	ORGANIC
Dibenzofuran	0218-96-0530	114	366	IN	Water	10	UG/L			SAMPLE	U		MW-16, NON-FILTERED water sample	2814	2814	ORGANIC
Dibenzofuran	0218-97-0002	72.2	480	IN	Water	10	UG/L			SAMPLE	U		MW-12 UNFILTERED ground water	2958	2958	ORGANIC
Dibenzofuran	0218-97-0004	78.8	468	IN	Water	10	UG/L			SAMPLE	U		MW-13 UNFILTERED ground water	2958	2958	ORGANIC
Dibenzofuran	0218-97-0006	67.8	504	IN	Water	10	UG/L			SAMPLE	U		MW-14 UNFILTERED ground water	2958	2958	ORGANIC
Dibenzofuran	0218-97-0008	74.9	456	IN	Water	10	UG/L			SAMPLE	U		MW-15 UNFILTERED ground water	2958	2958	ORGANIC
Dibenzofuran	0218-97-0010	76.1	366	IN	Water	10	UG/L			SAMPLE	U		MW-16 UNFILTERED ground water	2958	2958	ORGANIC
Dibromo-3-chloropropane[1,2-]	0218-96-0500	24	48	IN	Soil	11	UG/KG		0.32	SAMPLE	U		MW-12 77 ft East of drainfield	2756	2756	ORGANIC
Dibromo-3-chloropropane[1,2-]	0218-96-0501	72	96	IN	Soil	11	UG/KG		0.32	SAMPLE	U		MW-12 77 ft East of drainfield	2756	2756	ORGANIC
Dibromo-3-chloropropane[1,2-]	0218-96-0502	480	504	IN	Soil	12	UG/KG		0.32	SAMPLE	U		MW-12 77ft East of drainfield (soil/tuff interfac	2756	2756	ORGANIC
Dibromo-3-chloropropane[1,2-]	0218-96-0504	24	48	IN	Soil	12	UG/KG		0.32	SAMPLE	U		MW-13 27 ft East of stake 18-1196 and 4 ft South	2772	2772	ORGANIC
Dibromo-3-chloropropane[1,2-]	0218-96-0505	96	117.6	IN	Soil	11	UG/KG		0.32	SAMPLE	U		MW-13 27 ft East of stake 18-1196 and 4 ft South	2772	2772	ORGANIC
Dibromo-3-chloropropane[1,2-]	0218-96-0506	450	462	IN	Soil	12	UG/KG		0.32	SAMPLE	U		MW-13 27 ft East of stake 18-1196 and 4 ft South	2772	2772	ORGANIC
Dibromo-3-chloropropane[1,2-]	0218-96-0508	24	48	IN	Soil	11	UG/KG		0.32	SAMPLE	U	UJ	MW-14 40ft NE of drainfield	2765	2765	ORGANIC
Dibromo-3-chloropropane[1,2-]	0218-96-0508	24	48	IN	Soil	146.9	%			MS			MW-14 40ft NE of drainfield	2765	2765	ORGANIC
Dibromo-3-chloropropane[1,2-]	0218-96-0508	24	48	IN	Soil	157.8	%			MSD			MW-14 40ft NE of drainfield	2765	2765	ORGANIC
Dibromo-3-chloropropane[1,2-]	0218-96-0509	72	96	IN	Soil	11	UG/KG		0.32	SAMPLE	U		MW-14 40ft NE of drainfield	2765	2765	ORGANIC
Dibromo-3-chloropropane[1,2-]	0218-96-0510	504	510	IN	Soil	13	UG/KG		0.32	SAMPLE	U		MW-14 40ft NE of drainfield (soil/tuff interface)	2765	2765	ORGANIC
Dibromo-3-chloropropane[1,2-]	0218-96-0512	24	48	IN	Soil	11	UG/KG		0.32	SAMPLE	U		MW-15 50ft West of drainfield	2769	2769	ORGANIC
Dibromo-3-chloropropane[1,2-]	0218-96-0513	96	108	IN	Soil	11	UG/KG		0.32	SAMPLE	U		MW-15 50ft West of drainfield	2769	2769	ORGANIC
Dibromo-3-chloropropane[1,2-]	0218-96-0514	456	462	IN	Soil	12	UG/KG		0.32	SAMPLE	U		MW-15 50ft West ofdrainfield (Soil/Tuff interfa	2769	2769	ORGANIC

Analyte Code Description	Sample ID Number	Begin Depth	End Depth	Depth Units	SAL Matrix	Sample Results	Reporting Units	UTL Level	SAL Level	Sample Type Code	Lab Qualifier	LANL Qualifier	Sample Location	Request Number	Reference Document	Suite
Dibromo-3-chloropropane[1,2-]	0218-96-0516	24	48	IN	Soil	11	UG/KG		0.32	SAMPLE	U		MW-16 20ft South of tank along sewer line	2755	2755	ORGANIC
Dibromo-3-chloropropane[1,2-]	0218-96-0517	72	96	IN	Soil	11	UG/KG		0.32	SAMPLE	U		MW-16 20ft South of tank along sewer line	2755	2755	ORGANIC
Dibromo-3-chloropropane[1,2-]	0218-96-0518	360	366	IN	Soil	12	UG/KG		0.32	SAMPLE	U		MW-16 20ft South of tank along sewer line (interface)	2755	2755	ORGANIC
Dibromo-3-chloropropane[1,2-]	0218-96-0522	99.7	480	IN	Water	10	UG/L			SAMPLE	U	PM	MW-12, NON-FILTERED water sample	2814	2814	ORGANIC
Dibromo-3-chloropropane[1,2-]	0218-96-0524	106	468	IN	Water	10	UG/L			SAMPLE	U	PM	MW-13, NON-FILTERED water sample	2814	2814	ORGANIC
Dibromo-3-chloropropane[1,2-]	0218-96-0526	106	504	IN	Water	10	UG/L			SAMPLE	U	PM	MW-14, NON-FILTERED water sample	2814	2814	ORGANIC
Dibromo-3-chloropropane[1,2-]	0218-96-0528	106	456	IN	Water	10	UG/L			SAMPLE	U	PM	MW-15, NON-FILTERED water sample	2814	2814	ORGANIC
Dibromo-3-chloropropane[1,2-]	0218-96-0530	114	366	IN	Water	10	UG/L			SAMPLE	U	PM	MW-16, NON-FILTERED water sample	2814	2814	ORGANIC
Dibromo-3-chloropropane[1,2-]	0218-97-0002	72.2	480	IN	Water	10	UG/L			MS	U		MW-12 UNFILTERED ground water	2958	2958	ORGANIC
Dibromo-3-chloropropane[1,2-]	0218-97-0002	72.2	480	IN	Water	10	UG/L			MSD	U		MW-12 UNFILTERED ground water	2958	2958	ORGANIC
Dibromo-3-chloropropane[1,2-]	0218-97-0002	72.2	480	IN	Water	10	UG/L			SAMPLE	U	PM	MW-12 UNFILTERED ground water	2958	2958	ORGANIC
Dibromo-3-chloropropane[1,2-]	0218-97-0004	78.8	468	IN	Water	10	UG/L			SAMPLE	U	PM	MW-13 UNFILTERED ground water	2958	2958	ORGANIC
Dibromo-3-chloropropane[1,2-]	0218-97-0006	67.8	504	IN	Water	10	UG/L			SAMPLE	U	PM	MW-14 UNFILTERED ground water	2958	2958	ORGANIC
Dibromo-3-chloropropane[1,2-]	0218-97-0008	74.9	456	IN	Water	10	UG/L			SAMPLE	U	PM	MW-15 UNFILTERED ground water	2958	2958	ORGANIC
Dibromo-3-chloropropane[1,2-]	0218-97-0010	76.1	366	IN	Water	10	UG/L			SAMPLE	U	PM	MW-16 UNFILTERED ground water	2958	2958	ORGANIC
Dibromoethane[1,2-]	0218-96-0500	24	48	IN	Soil	5.7	UG/KG		0.005	SAMPLE	U		MW-12 77 ft East of drainfield	2756	2756	ORGANIC
Dibromoethane[1,2-]	0218-96-0501	72	96	IN	Soil	5.6	UG/KG		0.005	SAMPLE	U		MW-12 77 ft East of drainfield	2756	2756	ORGANIC
Dibromoethane[1,2-]	0218-96-0502	480	504	IN	Soil	5.8	UG/KG		0.005	SAMPLE	U		MW-12 77ft East of drainfield (soil/tuff interfac	2756	2756	ORGANIC
Dibromoethane[1,2-]	0218-96-0504	24	48	IN	Soil	6	UG/KG		0.005	SAMPLE	U		MW-13 27 ft East of stake 18-1196 and 4 ft South	2772	2772	ORGANIC
Dibromoethane[1,2-]	0218-96-0505	96	117.6	IN	Soil	6	UG/KG		0.005	SAMPLE	U		MW-13 27 ft East of stake 18-1196 and 4 ft South	2772	2772	ORGANIC
Dibromoethane[1,2-]	0218-96-0506	450	462	IN	Soil	6	UG/KG		0.005	SAMPLE	U		MW-13 27 ft East of stake 18-1196 and 4 ft South	2772	2772	ORGANIC
Dibromoethane[1,2-]	0218-96-0508	24	48	IN	Soil	108.7	%			MS			MW-14 40ft NE of drainfield	2765	2765	ORGANIC
Dibromoethane[1,2-]	0218-96-0508	24	48	IN	Soil	118.6	%			MSD			MW-14 40ft NE of drainfield	2765	2765	ORGANIC
Dibromoethane[1,2-]	0218-96-0508	24	48	IN	Soil	5.3	UG/KG		0.005	SAMPLE	U	UJ	MW-14 40ft NE of drainfield	2765	2765	ORGANIC
Dibromoethane[1,2-]	0218-96-0509	72	96	IN	Soil	5.3	UG/KG		0.005	SAMPLE	U		MW-14 40ft NE of drainfield	2765	2765	ORGANIC
Dibromoethane[1,2-]	0218-96-0510	504	510	IN	Soil	6.3	UG/KG		0.005	SAMPLE	U		MW-14 40ft NE of drainfield (soil/tuff interface)	2765	2765	ORGANIC
Dibromoethane[1,2-]	0218-96-0512	24	48	IN	Soil	5.7	UG/KG		0.005	SAMPLE	U		MW-15 50ft West of drainfield	2769	2769	ORGANIC
Dibromoethane[1,2-]	0218-96-0513	96	108	IN	Soil	5.6	UG/KG		0.005	SAMPLE	U		MW-15 50ft West of drainfield	2769	2769	ORGANIC
Dibromoethane[1,2-]	0218-96-0514	456	462	IN	Soil	6	UG/KG		0.005	SAMPLE	U		MW-15 50ft West oldrainfield (Soil/Tuff Interfa	2769	2769	ORGANIC
Dibromoethane[1,2-]	0218-96-0516	24	48	IN	Soil	5.7	UG/KG		0.005	SAMPLE	U		MW-16 20ft South of tank along sewer line	2755	2755	ORGANIC
Dibromoethane[1,2-]	0218-96-0517	72	96	IN	Soil	5.6	UG/KG		0.005	SAMPLE	U		MW-16 20ft South of tank along sewer line	2755	2755	ORGANIC
Dibromoethane[1,2-]	0218-96-0518	360	366	IN	Soil	6	UG/KG		0.005	SAMPLE	U		MW-16 20ft South of tank along sewer line (interface)	2755	2755	ORGANIC
Dibromoethane[1,2-]	0218-96-0522	99.7	480	IN	Water	5	UG/L			SAMPLE	U	PM	MW-12, NON-FILTERED water sample	2814	2814	ORGANIC
Dibromoethane[1,2-]	0218-96-0524	106	468	IN	Water	5	UG/L			SAMPLE	U	PM	MW-13, NON-FILTERED water sample	2814	2814	ORGANIC
Dibromoethane[1,2-]	0218-96-0526	106	504	IN	Water	5	UG/L			SAMPLE	U	PM	MW-14, NON-FILTERED water sample	2814	2814	ORGANIC
Dibromoethane[1,2-]	0218-96-0528	106	456	IN	Water	5	UG/L			SAMPLE	U	PM	MW-15, NON-FILTERED water sample	2814	2814	ORGANIC
Dibromoethane[1,2-]	0218-96-0530	114	366	IN	Water	5	UG/L			SAMPLE	U	PM	MW-16, NON-FILTERED water sample	2814	2814	ORGANIC
Dibromoethane[1,2-]	0218-97-0002	72.2	480	IN	Water	5	UG/L			SAMPLE	U	PM	MW-12 UNFILTERED ground water	2958	2958	ORGANIC
Dibromoethane[1,2-]	0218-97-0002	72.2	480	IN	Water	5	UG/L			MSD	U		MW-12 UNFILTERED ground water	2958	2958	ORGANIC
Dibromoethane[1,2-]	0218-97-0002	72.2	480	IN	Water	5	UG/KG			MS	U		MW-12 UNFILTERED ground water	2958	2958	ORGANIC
Dibromoethane[1,2-]	0218-97-0004	78.8	468	IN	Water	5	UG/L			SAMPLE	U	PM	MW-13 UNFILTERED ground water	2958	2958	ORGANIC
Dibromoethane[1,2-]	0218-97-0006	67.8	504	IN	Water	5	UG/L			SAMPLE	U	PM	MW-14 UNFILTERED ground water	2958	2958	ORGANIC
Dibromoethane[1,2-]	0218-97-0008	74.9	456	IN	Water	5	UG/L			SAMPLE	U	PM	MW-15 UNFILTERED ground water	2958	2958	ORGANIC
Dibromoethane[1,2-]	0218-97-0010	76.1	366	IN	Water	5	UG/L			SAMPLE	U	PM	MW-16 UNFILTERED ground water	2958	2958	ORGANIC
Dibromofluoromethane	0218-96-0500	24	48	IN	Soil	111	%			SURR			MW-12 77 ft East of drainfield	2756	2756	ORGANIC
Dibromofluoromethane	0218-96-0501	72	96	IN	Soil	108	%			SURR			MW-12 77 ft East of drainfield	2756	2756	ORGANIC
Dibromofluoromethane	0218-96-0502	480	504	IN	Soil	110	%			SURR			MW-12 77ft East of drainfield (soil/tuff interfac	2756	2756	ORGANIC
Dibromofluoromethane	0218-96-0504	24	48	IN	Soil	114.703834	%			SURR			MW-13 27 ft East of stake 18-1196 and 4 ft South	2772	2772	ORGANIC
Dibromofluoromethane	0218-96-0504	24	48	IN	Soil	110.377022	%			MS			MW-13 27 ft East of stake 18-1196 and 4 ft South	2772	2772	ORGANIC
Dibromofluoromethane	0218-96-0504	24	48	IN	Soil	119.975581	%			MSD			MW-13 27 ft East of stake 18-1196 and 4 ft South	2772	2772	ORGANIC
Dibromofluoromethane	0218-96-0505	96	117.6	IN	Soil	109.780179	%			SURR			MW-13 27 ft East of stake 18-1196 and 4 ft South	2772	2772	ORGANIC
Dibromofluoromethane	0218-96-0506	450	462	IN	Soil	104.769164	%			SURR			MW-13 27 ft East of stake 18-1196 and 4 ft South	2772	2772	ORGANIC
Dibromofluoromethane	0218-96-0508	24	48	IN	Soil	100	%			MS			MW-14 40ft NE of drainfield	2765	2765	ORGANIC
Dibromofluoromethane	0218-96-0508	24	48	IN	Soil	104	%			MSD			MW-14 40ft NE of drainfield	2765	2765	ORGANIC
Dibromofluoromethane	0218-96-0508	24	48	IN	Soil	100	%			SURR			MW-14 40ft NE of drainfield	2765	2765	ORGANIC
Dibromofluoromethane	0218-96-0509	72	96	IN	Soil	98	%			SURR			MW-14 40ft NE of drainfield	2765	2765	ORGANIC
Dibromofluoromethane	0218-96-0510	504	510	IN	Soil	107	%			SURR			MW-14 40ft NE of drainfield (soil/tuff interface)	2765	2765	ORGANIC
Dibromofluoromethane	0218-96-0512	24	48	IN	Soil	98	%			SURR			MW-15 50ft West of drainfield	2769	2769	ORGANIC
Dibromofluoromethane	0218-96-0513	96	108	IN	Soil	92	%			SURR			MW-15 50ft West of drainfield	2769	2769	ORGANIC

Analyte Code Description	Sample ID Number	Begin Depth	End Depth	Depth Units	SAL Matrix	Sample Results	Reporting Units	UTL Level	SAL Level	Sample Type Code	Lab Qualifier	LANL Qualifier	Sample Location	Request Number	Reference Document	Suite
Dibromofluoromethane	0218-96-0514	456	462	IN	Soil	99	%			SURR			MW-15 50ft West oldrainfield (Soil/Tuff interfa	2769	2769	ORGANIC
Dibromofluoromethane	0218-96-0516	24	48	IN	Soil	111.2146	%			MS			MW-16 20ft South of tank along sewer line	2755	2755	ORGANIC
Dibromofluoromethane	0218-96-0516	24	48	IN	Soil	107.3468	%			MSD			MW-16 20ft South of tank along sewer line	2755	2755	ORGANIC
Dibromofluoromethane	0218-96-0516	24	48	IN	Soil	103.8911	%			SURR			MW-16 20ft South of tank along sewer line	2755	2755	ORGANIC
Dibromofluoromethane	0218-96-0517	72	96	IN	Soil	105.65	%			SURR			MW-16 20ft South of tank along sewer line	2755	2755	ORGANIC
Dibromofluoromethane	0218-96-0518	360	366	IN	Soil	105.026	%			SURR			MW-16 20ft South of tank along sewer line (interface)	2755	2755	ORGANIC
Dibromofluoromethane	0218-96-0522	99.7	480	IN	Water	99.55211966	%			SURR			MW-12, NON-FILTERED water sample	2814	2814	ORGANIC
Dibromofluoromethane	0218-96-0522	99.7	480	IN	Water	108.8570062	%			MS			MW-12, NON-FILTERED water sample	2814	2814	ORGANIC
Dibromofluoromethane	0218-96-0522	99.7	480	IN	Water	105.1131096	%			MSD			MW-12, NON-FILTERED water sample	2814	2814	ORGANIC
Dibromofluoromethane	0218-96-0524	106	468	IN	Water	109.1050119	%			SURR			MW-13, NON-FILTERED water sample	2814	2814	ORGANIC
Dibromofluoromethane	0218-96-0526	106	504	IN	Water	102.7538046	%			SURR			MW-14, NON-FILTERED water sample	2814	2814	ORGANIC
Dibromofluoromethane	0218-96-0528	106	456	IN	Water	101.5431979	%			SURR			MW-15, NON-FILTERED water sample	2814	2814	ORGANIC
Dibromofluoromethane	0218-96-0530	114	366	IN	Water	111.4133548	%			SURR			MW-16, NON-FILTERED water sample	2814	2814	ORGANIC
Dibromofluoromethane	0218-97-0002	72.2	480	IN	Water	98	%			MS			MW-12 UNFILTERED ground water	2958	2958	ORGANIC
Dibromofluoromethane	0218-97-0002	72.2	480	IN	Water	100	%			MSD			MW-12 UNFILTERED ground water	2958	2958	ORGANIC
Dibromofluoromethane	0218-97-0002	72.2	480	IN	Water	100	%			SURR			MW-12 UNFILTERED ground water	2958	2958	ORGANIC
Dibromofluoromethane	0218-97-0004	78.8	468	IN	Water	102	%			SURR			MW-13 UNFILTERED ground water	2958	2958	ORGANIC
Dibromofluoromethane	0218-97-0006	67.8	504	IN	Water	94	%			SURR			MW-14 UNFILTERED ground water	2958	2958	ORGANIC
Dibromofluoromethane	0218-97-0008	74.9	456	IN	Water	102	%			SURR			MW-15 UNFILTERED ground water	2958	2958	ORGANIC
Dibromofluoromethane	0218-97-0010	76.1	366	IN	Water	100	%			SURR			MW-16 UNFILTERED ground water	2958	2958	ORGANIC
Dibromomethane	0218-96-0500	24	48	IN	Soil	5.7	UG/KG		650	SAMPLE	U		MW-12 77 ft East of drainfield	2756	2756	ORGANIC
Dibromomethane	0218-96-0501	72	96	IN	Soil	5.6	UG/KG		650	SAMPLE	U		MW-12 77 ft East of drainfield	2756	2756	ORGANIC
Dibromomethane	0218-96-0502	480	504	IN	Soil	5.8	UG/KG		650	SAMPLE	U		MW-12 77ft East of drainfield (soil/tuff interfac	2756	2756	ORGANIC
Dibromomethane	0218-96-0504	24	48	IN	Soil	6	UG/KG		650	SAMPLE	U		MW-13 27 ft East of stake 18-1196 and 4 ft South	2772	2772	ORGANIC
Dibromomethane	0218-96-0505	96	117.6	IN	Soil	6	UG/KG		650	SAMPLE	U		MW-13 27 ft East of stake 18-1196 and 4 ft South	2772	2772	ORGANIC
Dibromomethane	0218-96-0506	450	462	IN	Soil	6	UG/KG		650	SAMPLE	U		MW-13 27 ft East of stake 18-1196 and 4 ft South	2772	2772	ORGANIC
Dibromomethane	0218-96-0508	24	48	IN	Soil	100.7	%			MS			MW-14 40ft NE of drainfield	2765	2765	ORGANIC
Dibromomethane	0218-96-0508	24	48	IN	Soil	5.3	UG/KG		650	SAMPLE	U	UJ	MW-14 40ft NE of drainfield	2765	2765	ORGANIC
Dibromomethane	0218-96-0508	24	48	IN	Soil	110.2	%			MSD			MW-14 40ft NE of drainfield	2765	2765	ORGANIC
Dibromomethane	0218-96-0509	72	96	IN	Soil	5.3	UG/KG		650	SAMPLE	U		MW-14 40ft NE of drainfield	2765	2765	ORGANIC
Dibromomethane	0218-96-0510	504	510	IN	Soil	6.3	UG/KG		650	SAMPLE	U		MW-14 40ft NE of drainfield (soil/tuff interface)	2765	2765	ORGANIC
Dibromomethane	0218-96-0512	24	48	IN	Soil	5.7	UG/KG		650	SAMPLE	U		MW-15 50ft West of drainfield	2769	2769	ORGANIC
Dibromomethane	0218-96-0513	96	108	IN	Soil	5.6	UG/KG		650	SAMPLE	U		MW-15 50ft West of drainfield	2769	2769	ORGANIC
Dibromomethane	0218-96-0514	456	462	IN	Soil	6	UG/KG		650	SAMPLE	U		MW-15 50ft West oldrainfield (Soil/Tuff interfa	2769	2769	ORGANIC
Dibromomethane	0218-96-0516	24	48	IN	Soil	5.7	UG/KG		650	SAMPLE	U		MW-16 20ft South of tank along sewer line	2755	2755	ORGANIC
Dibromomethane	0218-96-0517	72	96	IN	Soil	5.6	UG/KG		650	SAMPLE	U		MW-16 20ft South of tank along sewer line	2755	2755	ORGANIC
Dibromomethane	0218-96-0518	360	366	IN	Soil	6	UG/KG		650	SAMPLE	U		MW-16 20ft South of tank along sewer line (interface)	2755	2755	ORGANIC
Dibromomethane	0218-96-0522	99.7	480	IN	Water	5	UG/L			SAMPLE	U	PM	MW-12, NON-FILTERED water sample	2814	2814	ORGANIC
Dibromomethane	0218-96-0524	106	468	IN	Water	5	UG/L			SAMPLE	U	PM	MW-13, NON-FILTERED water sample	2814	2814	ORGANIC
Dibromomethane	0218-96-0526	106	504	IN	Water	5	UG/L			SAMPLE	U	PM	MW-14, NON-FILTERED water sample	2814	2814	ORGANIC
Dibromomethane	0218-96-0528	106	456	IN	Water	5	UG/L			SAMPLE	U	PM	MW-15, NON-FILTERED water sample	2814	2814	ORGANIC
Dibromomethane	0218-96-0530	114	366	IN	Water	5	UG/L			SAMPLE	U	PM	MW-16, NON-FILTERED water sample	2814	2814	ORGANIC
Dibromomethane	0218-97-0002	72.2	480	IN	Water	5	UG/L			MS	U		MW-12 UNFILTERED ground water	2958	2958	ORGANIC
Dibromomethane	0218-97-0002	72.2	480	IN	Water	5	UG/L			MSD	U		MW-12 UNFILTERED ground water	2958	2958	ORGANIC
Dibromomethane	0218-97-0002	72.2	480	IN	Water	5	UG/L			SAMPLE	U	PM	MW-12 UNFILTERED ground water	2958	2958	ORGANIC
Dibromomethane	0218-97-0004	78.8	468	IN	Water	5	UG/L			SAMPLE	U	PM	MW-13 UNFILTERED ground water	2958	2958	ORGANIC
Dibromomethane	0218-97-0006	67.8	504	IN	Water	5	UG/L			SAMPLE	U	PM	MW-14 UNFILTERED ground water	2958	2958	ORGANIC
Dibromomethane	0218-97-0008	74.9	456	IN	Water	5	UG/L			SAMPLE	U	PM	MW-15 UNFILTERED ground water	2958	2958	ORGANIC
Dibromomethane	0218-97-0010	76.1	366	IN	Water	5	UG/L			SAMPLE	U	PM	MW-16 UNFILTERED ground water	2958	2958	ORGANIC
Dichlorobenzene-d4[1,2-]	0218-96-0504	24	48	IN	Soil	58	%			SURR			MW-13 27 ft East of stake 18-1196 and 4 ft South	2772	2772	ORGANIC
Dichlorobenzene-d4[1,2-]	0218-96-0504	24	48	IN	Soil	45	%			MS			MW-13 27 ft East of stake 18-1196 and 4 ft South	2772	2772	ORGANIC
Dichlorobenzene-d4[1,2-]	0218-96-0504	24	48	IN	Soil	55	%			MSD			MW-13 27 ft East of stake 18-1196 and 4 ft South	2772	2772	ORGANIC
Dichlorobenzene-d4[1,2-]	0218-96-0505	96	117.6	IN	Soil	77	%			SURR			MW-13 27 ft East of stake 18-1196 and 4 ft South	2772	2772	ORGANIC
Dichlorobenzene-d4[1,2-]	0218-96-0516	24	48	IN	Soil	73	%			SURR			MW-16 20ft South of tank along sewer line	2755	2755	ORGANIC
Dichlorobenzene-d4[1,2-]	0218-96-0517	72	96	IN	Soil	85	%			SURR			MW-16 20ft South of tank along sewer line	2755	2755	ORGANIC
Dichlorobenzene-d4[1,2-]	0218-96-0522	99.7	480	IN	Water	64	%			SURR			MW-12, NON-FILTERED water sample	2814	2814	ORGANIC
Dichlorobenzene-d4[1,2-]	0218-96-0524	106	468	IN	Water	55	%			SURR			MW-13, NON-FILTERED water sample	2814	2814	ORGANIC
Dichlorobenzene-d4[1,2-]	0218-96-0526	106	504	IN	Water	61	%			SURR			MW-14, NON-FILTERED water sample	2814	2814	ORGANIC
Dichlorobenzene-d4[1,2-]	0218-96-0528	106	456	IN	Water	59	%			SURR			MW-15, NON-FILTERED water sample	2814	2814	ORGANIC

Analyte Code Description	Sample ID Number	Begin Depth	End Depth	Depth Units	SAL Matrix	Sample Results	Reporting Units	UTL Level	SAL Level	Sample Type Code	Lab Qualifier	LANL Qualifier	Sample Location	Request Number	Reference Document	Suite
Dichlorobenzene-d4[1,2-]	0218-96-0530	114	366	IN	Water	62	%			SURR			MW-16, NON-FILTERED water sample	2814	2814	ORGANIC
Dichlorobenzene[1,2-]	0218-96-0500	24	48	IN	Soil	380	UG/KG		1100	SAMPLE	U		MW-12 77 ft East of drainfield	2756	2756	ORGANIC
Dichlorobenzene[1,2-]	0218-96-0500	24	48	IN	Soil	5.7	UG/KG		1100	SAMPLE	U		MW-12 77 ft East of drainfield	2756	2756	ORGANIC
Dichlorobenzene[1,2-]	0218-96-0501	72	96	IN	Soil	370	UG/KG		1100	SAMPLE	U		MW-12 77 ft East of drainfield	2756	2756	ORGANIC
Dichlorobenzene[1,2-]	0218-96-0501	72	96	IN	Soil	5.6	UG/KG		1100	SAMPLE	U		MW-12 77 ft East of drainfield	2756	2756	ORGANIC
Dichlorobenzene[1,2-]	0218-96-0502	480	504	IN	Soil	5.8	UG/KG		1100	SAMPLE	U		MW-12 77ft East of drainfield (soil/tuff interfac	2756	2756	ORGANIC
Dichlorobenzene[1,2-]	0218-96-0504	24	48	IN	Soil	6	UG/KG		1100	SAMPLE	U		MW-13 27 ft East of stake 18-1196 and 4 ft South	2772	2772	ORGANIC
Dichlorobenzene[1,2-]	0218-96-0504	24	48	IN	Soil	400	UG/KG		1100	SAMPLE	U		MW-13 27 ft East of stake 18-1196 and 4 ft South	2772	2772	ORGANIC
Dichlorobenzene[1,2-]	0218-96-0505	96	117.6	IN	Soil	6	UG/KG		1100	SAMPLE	U		MW-13 27 ft East of stake 18-1196 and 4 ft South	2772	2772	ORGANIC
Dichlorobenzene[1,2-]	0218-96-0505	96	117.6	IN	Soil	370	UG/KG		1100	SAMPLE	U		MW-13 27 ft East of stake 18-1196 and 4 ft South	2772	2772	ORGANIC
Dichlorobenzene[1,2-]	0218-96-0506	450	462	IN	Soil	6	UG/KG		1100	SAMPLE	U		MW-13 27 ft East of stake 18-1196 and 4 ft South	2772	2772	ORGANIC
Dichlorobenzene[1,2-]	0218-96-0508	24	48	IN	Soil	85.3	%			MS			MW-14 40ft NE of drainfield	2765	2765	ORGANIC
Dichlorobenzene[1,2-]	0218-96-0508	24	48	IN	Soil	350	UG/KG		1100	SAMPLE	U		MW-14 40ft NE of drainfield	2765	2765	ORGANIC
Dichlorobenzene[1,2-]	0218-96-0508	24	48	IN	Soil	5.3	UG/KG		1100	SAMPLE	U	UJ	MW-14 40ft NE of drainfield	2765	2765	ORGANIC
Dichlorobenzene[1,2-]	0218-96-0508	24	48	IN	Soil	93.7	%			MSD			MW-14 40ft NE of drainfield	2765	2765	ORGANIC
Dichlorobenzene[1,2-]	0218-96-0509	72	96	IN	Soil	350	UG/KG		1100	SAMPLE	U		MW-14 40ft NE of drainfield	2765	2765	ORGANIC
Dichlorobenzene[1,2-]	0218-96-0509	72	96	IN	Soil	5.3	UG/KG		1100	SAMPLE	U		MW-14 40ft NE of drainfield	2765	2765	ORGANIC
Dichlorobenzene[1,2-]	0218-96-0510	504	510	IN	Soil	6.3	UG/KG		1100	SAMPLE	U		MW-14 40ft NE of drainfield (soil/tuff interface)	2765	2765	ORGANIC
Dichlorobenzene[1,2-]	0218-96-0512	24	48	IN	Soil	380	UG/KG		1100	SAMPLE	U		MW-15 50ft West of drainfield	2769	2769	ORGANIC
Dichlorobenzene[1,2-]	0218-96-0512	24	48	IN	Soil	5.7	UG/KG		1100	SAMPLE	U		MW-15 50ft West of drainfield	2769	2769	ORGANIC
Dichlorobenzene[1,2-]	0218-96-0513	96	108	IN	Soil	370	UG/KG		1100	SAMPLE	U		MW-15 50ft West of drainfield	2769	2769	ORGANIC
Dichlorobenzene[1,2-]	0218-96-0513	96	108	IN	Soil	5.6	UG/KG		1100	SAMPLE	U		MW-15 50ft West of drainfield	2769	2769	ORGANIC
Dichlorobenzene[1,2-]	0218-96-0514	456	462	IN	Soil	6	UG/KG		1100	SAMPLE	U		MW-15 50ft West ofdrainfield (Soil/Tuff Interfa	2769	2769	ORGANIC
Dichlorobenzene[1,2-]	0218-96-0516	24	48	IN	Soil	380	UG/KG		1100	SAMPLE	U		MW-16 20ft South of tank along sewer line	2755	2755	ORGANIC
Dichlorobenzene[1,2-]	0218-96-0516	24	48	IN	Soil	5.7	UG/KG		1100	SAMPLE	U		MW-16 20ft South of tank along sewer line	2755	2755	ORGANIC
Dichlorobenzene[1,2-]	0218-96-0517	72	96	IN	Soil	5.6	UG/KG		1100	SAMPLE	U		MW-16 20ft South of tank along sewer line	2755	2755	ORGANIC
Dichlorobenzene[1,2-]	0218-96-0517	72	96	IN	Soil	370	UG/KG		1100	SAMPLE	U		MW-16 20ft South of tank along sewer line	2755	2755	ORGANIC
Dichlorobenzene[1,2-]	0218-96-0518	360	366	IN	Soil	6	UG/KG		1100	SAMPLE	U		MW-16 20ft South of tank along sewer line (interface)	2755	2755	ORGANIC
Dichlorobenzene[1,2-]	0218-96-0522	99.7	480	IN	Water	10	UG/L			SAMPLE	U		MW-12, NON-FILTERED water sample	2814	2814	ORGANIC
Dichlorobenzene[1,2-]	0218-96-0522	99.7	480	IN	Water	5	UG/L			SAMPLE	U	PM	MW-12, NON-FILTERED water sample	2814	2814	ORGANIC
Dichlorobenzene[1,2-]	0218-96-0524	106	468	IN	Water	10	UG/L			SAMPLE	U		MW-13, NON-FILTERED water sample	2814	2814	ORGANIC
Dichlorobenzene[1,2-]	0218-96-0524	106	468	IN	Water	5	UG/L			SAMPLE	U	PM	MW-13, NON-FILTERED water sample	2814	2814	ORGANIC
Dichlorobenzene[1,2-]	0218-96-0526	106	504	IN	Water	5	UG/L			SAMPLE	U	PM	MW-14, NON-FILTERED water sample	2814	2814	ORGANIC
Dichlorobenzene[1,2-]	0218-96-0526	106	504	IN	Water	10	UG/L			SAMPLE	U		MW-14, NON-FILTERED water sample	2814	2814	ORGANIC
Dichlorobenzene[1,2-]	0218-96-0528	106	456	IN	Water	10	UG/L			SAMPLE	U		MW-15, NON-FILTERED water sample	2814	2814	ORGANIC
Dichlorobenzene[1,2-]	0218-96-0528	106	456	IN	Water	5	UG/L			SAMPLE	U	PM	MW-15, NON-FILTERED water sample	2814	2814	ORGANIC
Dichlorobenzene[1,2-]	0218-96-0530	114	366	IN	Water	10	UG/L			SAMPLE	U		MW-16, NON-FILTERED water sample	2814	2814	ORGANIC
Dichlorobenzene[1,2-]	0218-96-0530	114	366	IN	Water	5	UG/L			SAMPLE	U	PM	MW-16, NON-FILTERED water sample	2814	2814	ORGANIC
Dichlorobenzene[1,2-]	0218-97-0002	72.2	480	IN	Water	5	UG/L			SAMPLE	U	PM	MW-12 UNFILTERED ground water	2958	2958	ORGANIC
Dichlorobenzene[1,2-]	0218-97-0002	72.2	480	IN	Water	5	UG/L			MSD	U		MW-12 UNFILTERED ground water	2958	2958	ORGANIC
Dichlorobenzene[1,2-]	0218-97-0002	72.2	480	IN	Water	10	UG/L			SAMPLE	U		MW-12 UNFILTERED ground water	2958	2958	ORGANIC
Dichlorobenzene[1,2-]	0218-97-0002	72.2	480	IN	Water	5	UG/L			MS	U		MW-12 UNFILTERED ground water	2958	2958	ORGANIC
Dichlorobenzene[1,2-]	0218-97-0004	78.8	468	IN	Water	10	UG/L			SAMPLE	U		MW-13 UNFILTERED ground water	2958	2958	ORGANIC
Dichlorobenzene[1,2-]	0218-97-0004	78.8	468	IN	Water	5	UG/L			SAMPLE	U	PM	MW-13 UNFILTERED ground water	2958	2958	ORGANIC
Dichlorobenzene[1,2-]	0218-97-0006	67.8	504	IN	Water	5	UG/L			SAMPLE	U	PM	MW-14 UNFILTERED ground water	2958	2958	ORGANIC
Dichlorobenzene[1,2-]	0218-97-0006	67.8	504	IN	Water	10	UG/L			SAMPLE	U		MW-14 UNFILTERED ground water	2958	2958	ORGANIC
Dichlorobenzene[1,2-]	0218-97-0008	74.9	456	IN	Water	5	UG/L			SAMPLE	U	PM	MW-15 UNFILTERED ground water	2958	2958	ORGANIC
Dichlorobenzene[1,2-]	0218-97-0008	74.9	456	IN	Water	10	UG/L			SAMPLE	U		MW-15 UNFILTERED ground water	2958	2958	ORGANIC
Dichlorobenzene[1,2-]	0218-97-0010	76.1	366	IN	Water	5	UG/L			SAMPLE	U	PM	MW-16 UNFILTERED ground water	2958	2958	ORGANIC
Dichlorobenzene[1,2-]	0218-97-0010	76.1	366	IN	Water	10	UG/L			SAMPLE	U		MW-16 UNFILTERED ground water	2958	2958	ORGANIC
Dichlorobenzene[1,3-]	0218-96-0500	24	48	IN	Soil	380	UG/KG		500	SAMPLE	U		MW-12 77 ft East of drainfield	2756	2756	ORGANIC
Dichlorobenzene[1,3-]	0218-96-0500	24	48	IN	Soil	5.7	UG/KG		500	SAMPLE	U		MW-12 77 ft East of drainfield	2756	2756	ORGANIC
Dichlorobenzene[1,3-]	0218-96-0501	72	96	IN	Soil	5.6	UG/KG		500	SAMPLE	U		MW-12 77 ft East of drainfield	2756	2756	ORGANIC
Dichlorobenzene[1,3-]	0218-96-0501	72	96	IN	Soil	370	UG/KG		500	SAMPLE	U		MW-12 77 ft East of drainfield	2756	2756	ORGANIC
Dichlorobenzene[1,3-]	0218-96-0502	480	504	IN	Soil	5.8	UG/KG		500	SAMPLE	U		MW-12 77ft East of drainfield (soil/tuff interfac	2756	2756	ORGANIC
Dichlorobenzene[1,3-]	0218-96-0504	24	48	IN	Soil	6	UG/KG		500	SAMPLE	U		MW-13 27 ft East of stake 18-1196 and 4 ft South	2772	2772	ORGANIC
Dichlorobenzene[1,3-]	0218-96-0504	24	48	IN	Soil	400	UG/KG		500	SAMPLE	U		MW-13 27 ft East of stake 18-1196 and 4 ft South	2772	2772	ORGANIC
Dichlorobenzene[1,3-]	0218-96-0505	96	117.6	IN	Soil	370	UG/KG		500	SAMPLE	U		MW-13 27 ft East of stake 18-1196 and 4 ft South	2772	2772	ORGANIC
Dichlorobenzene[1,3-]	0218-96-0505	96	117.6	IN	Soil	6	UG/KG		500	SAMPLE	U		MW-13 27 ft East of stake 18-1196 and 4 ft South	2772	2772	ORGANIC

Analyte Code Description	Sample ID Number	Begin Depth	End Depth	Depth Units	SAL Matrix	Sample Results	Reporting Units	UTL Level	SAL Level	Sample Type Code	Lab Qualifier	LANL Qualifier	Sample Location	Request Number	Reference Document	Suite
Dichlorobenzene[1,3-]	0218-96-0506	450	462	IN	Soil	6	UG/KG		500	SAMPLE	U		MW-13 27 ft East of stake 18-1196 and 4 ft South	2772	2772	ORGANIC
Dichlorobenzene[1,3-]	0218-96-0508	24	48	IN	Soil	85.9	%			MS			MW-14 40ft NE of drainfield	2765	2765	ORGANIC
Dichlorobenzene[1,3-]	0218-96-0508	24	48	IN	Soil	350	UG/KG		500	SAMPLE	U		MW-14 40ft NE of drainfield	2765	2765	ORGANIC
Dichlorobenzene[1,3-]	0218-96-0508	24	48	IN	Soil	5.3	UG/KG		500	SAMPLE	U	UJ	MW-14 40ft NE of drainfield	2765	2765	ORGANIC
Dichlorobenzene[1,3-]	0218-96-0508	24	48	IN	Soil	94.9	%			MSD			MW-14 40ft NE of drainfield	2765	2765	ORGANIC
Dichlorobenzene[1,3-]	0218-96-0509	72	96	IN	Soil	350	UG/KG		500	SAMPLE	U		MW-14 40ft NE of drainfield	2765	2765	ORGANIC
Dichlorobenzene[1,3-]	0218-96-0509	72	96	IN	Soil	5.3	UG/KG		500	SAMPLE	U		MW-14 40ft NE of drainfield	2765	2765	ORGANIC
Dichlorobenzene[1,3-]	0218-96-0510	504	510	IN	Soil	6.3	UG/KG		500	SAMPLE	U		MW-14 40ft NE of drainfield (soil/tuff interface)	2765	2765	ORGANIC
Dichlorobenzene[1,3-]	0218-96-0512	24	48	IN	Soil	5.7	UG/KG		500	SAMPLE	U		MW-15 50ft West of drainfield	2769	2769	ORGANIC
Dichlorobenzene[1,3-]	0218-96-0512	24	48	IN	Soil	380	UG/KG		500	SAMPLE	U		MW-15 50ft West of drainfield	2769	2769	ORGANIC
Dichlorobenzene[1,3-]	0218-96-0513	96	108	IN	Soil	370	UG/KG		500	SAMPLE	U		MW-15 50ft West of drainfield	2769	2769	ORGANIC
Dichlorobenzene[1,3-]	0218-96-0513	96	108	IN	Soil	5.6	UG/KG		500	SAMPLE	U		MW-15 50ft West of drainfield	2769	2769	ORGANIC
Dichlorobenzene[1,3-]	0218-96-0514	456	462	IN	Soil	6	UG/KG		500	SAMPLE	U		MW-15 50ft West ofdrainfield (Soil/Tuff Interfa	2769	2769	ORGANIC
Dichlorobenzene[1,3-]	0218-96-0516	24	48	IN	Soil	380	UG/KG		500	SAMPLE	U		MW-16 20ft South of tank along sewer line	2755	2755	ORGANIC
Dichlorobenzene[1,3-]	0218-96-0516	24	48	IN	Soil	5.7	UG/KG		500	SAMPLE	U		MW-16 20ft South of tank along sewer line	2755	2755	ORGANIC
Dichlorobenzene[1,3-]	0218-96-0517	72	96	IN	Soil	370	UG/KG		500	SAMPLE	U		MW-16 20ft South of tank along sewer line	2755	2755	ORGANIC
Dichlorobenzene[1,3-]	0218-96-0517	72	96	IN	Soil	5.6	UG/KG		500	SAMPLE	U		MW-16 20ft South of tank along sewer line	2755	2755	ORGANIC
Dichlorobenzene[1,3-]	0218-96-0518	360	366	IN	Soil	6	UG/KG		500	SAMPLE	U		MW-16 20ft South of tank along sewer line (interface)	2755	2755	ORGANIC
Dichlorobenzene[1,3-]	0218-96-0522	99.7	480	IN	Water	10	UG/L			SAMPLE	U		MW-12, NON-FILTERED water sample	2814	2814	ORGANIC
Dichlorobenzene[1,3-]	0218-96-0522	99.7	480	IN	Water	5	UG/L			SAMPLE	U	PM	MW-12, NON-FILTERED water sample	2814	2814	ORGANIC
Dichlorobenzene[1,3-]	0218-96-0524	106	468	IN	Water	10	UG/L			SAMPLE	U		MW-13, NON-FILTERED water sample	2814	2814	ORGANIC
Dichlorobenzene[1,3-]	0218-96-0524	106	468	IN	Water	5	UG/L			SAMPLE	U	PM	MW-13, NON-FILTERED water sample	2814	2814	ORGANIC
Dichlorobenzene[1,3-]	0218-96-0526	106	504	IN	Water	10	UG/L			SAMPLE	U		MW-14, NON-FILTERED water sample	2814	2814	ORGANIC
Dichlorobenzene[1,3-]	0218-96-0526	106	504	IN	Water	5	UG/L			SAMPLE	U	PM	MW-14, NON-FILTERED water sample	2814	2814	ORGANIC
Dichlorobenzene[1,3-]	0218-96-0528	106	456	IN	Water	10	UG/L			SAMPLE	U		MW-15, NON-FILTERED water sample	2814	2814	ORGANIC
Dichlorobenzene[1,3-]	0218-96-0528	106	456	IN	Water	5	UG/L			SAMPLE	U	PM	MW-15, NON-FILTERED water sample	2814	2814	ORGANIC
Dichlorobenzene[1,3-]	0218-96-0530	114	366	IN	Water	10	UG/L			SAMPLE	U		MW-16, NON-FILTERED water sample	2814	2814	ORGANIC
Dichlorobenzene[1,3-]	0218-96-0530	114	366	IN	Water	5	UG/L			SAMPLE	U	PM	MW-16, NON-FILTERED water sample	2814	2814	ORGANIC
Dichlorobenzene[1,3-]	0218-97-0002	72.2	480	IN	Water	5	UG/L			SAMPLE	U	PM	MW-12 UNFILTERED ground water	2958	2958	ORGANIC
Dichlorobenzene[1,3-]	0218-97-0002	72.2	480	IN	Water	10	UG/L			SAMPLE	U		MW-12 UNFILTERED ground water	2958	2958	ORGANIC
Dichlorobenzene[1,3-]	0218-97-0002	72.2	480	IN	Water	5	UG/L			MS	U		MW-12 UNFILTERED ground water	2958	2958	ORGANIC
Dichlorobenzene[1,3-]	0218-97-0002	72.2	480	IN	Water	5	UG/L			MSD	U		MW-12 UNFILTERED ground water	2958	2958	ORGANIC
Dichlorobenzene[1,3-]	0218-97-0004	78.8	468	IN	Water	5	UG/L			SAMPLE	U	PM	MW-13 UNFILTERED ground water	2958	2958	ORGANIC
Dichlorobenzene[1,3-]	0218-97-0004	78.8	468	IN	Water	10	UG/L			SAMPLE	U		MW-13 UNFILTERED ground water	2958	2958	ORGANIC
Dichlorobenzene[1,3-]	0218-97-0006	67.8	504	IN	Water	5	UG/L			SAMPLE	U	PM	MW-14 UNFILTERED ground water	2958	2958	ORGANIC
Dichlorobenzene[1,3-]	0218-97-0006	67.8	504	IN	Water	10	UG/L			SAMPLE	U		MW-14 UNFILTERED ground water	2958	2958	ORGANIC
Dichlorobenzene[1,3-]	0218-97-0008	74.9	456	IN	Water	5	UG/L			SAMPLE	U	PM	MW-15 UNFILTERED ground water	2958	2958	ORGANIC
Dichlorobenzene[1,3-]	0218-97-0008	74.9	456	IN	Water	10	UG/L			SAMPLE	U		MW-15 UNFILTERED ground water	2958	2958	ORGANIC
Dichlorobenzene[1,3-]	0218-97-0010	76.1	366	IN	Water	5	UG/L			SAMPLE	U	PM	MW-16 UNFILTERED ground water	2958	2958	ORGANIC
Dichlorobenzene[1,3-]	0218-97-0010	76.1	366	IN	Water	10	UG/L			SAMPLE	U		MW-16 UNFILTERED ground water	2958	2958	ORGANIC
Dichlorobenzene[1,4-]	0218-96-0500	24	48	IN	Soil	380	UG/KG		3.6	SAMPLE	U		MW-12 77 ft East of drainfield	2756	2756	ORGANIC
Dichlorobenzene[1,4-]	0218-96-0500	24	48	IN	Soil	5.7	UG/KG		3.6	SAMPLE	U		MW-12 77 ft East of drainfield	2756	2756	ORGANIC
Dichlorobenzene[1,4-]	0218-96-0501	72	96	IN	Soil	370	UG/KG		3.6	SAMPLE	U		MW-12 77 ft East of drainfield	2756	2756	ORGANIC
Dichlorobenzene[1,4-]	0218-96-0501	72	96	IN	Soil	5.6	UG/KG		3.6	SAMPLE	U		MW-12 77 ft East of drainfield	2756	2756	ORGANIC
Dichlorobenzene[1,4-]	0218-96-0502	480	504	IN	Soil	5.8	UG/KG		3.6	SAMPLE	U		MW-12 77ft East of drainfield (soil/tuff interfac	2756	2756	ORGANIC
Dichlorobenzene[1,4-]	0218-96-0504	24	48	IN	Soil	63	%			MSD			MW-13 27 ft East of stake 18-1196 and 4 ft South	2772	2772	ORGANIC
Dichlorobenzene[1,4-]	0218-96-0504	24	48	IN	Soil	400	UG/KG		3.6	SAMPLE	U		MW-13 27 ft East of stake 18-1196 and 4 ft South	2772	2772	ORGANIC
Dichlorobenzene[1,4-]	0218-96-0504	24	48	IN	Soil	6	UG/KG		3.6	SAMPLE	U		MW-13 27 ft East of stake 18-1196 and 4 ft South	2772	2772	ORGANIC
Dichlorobenzene[1,4-]	0218-96-0504	24	48	IN	Soil	52	%			MS			MW-13 27 ft East of stake 18-1196 and 4 ft South	2772	2772	ORGANIC
Dichlorobenzene[1,4-]	0218-96-0505	96	117.6	IN	Soil	6	UG/KG		3.6	SAMPLE	U		MW-13 27 ft East of stake 18-1196 and 4 ft South	2772	2772	ORGANIC
Dichlorobenzene[1,4-]	0218-96-0505	96	117.6	IN	Soil	370	UG/KG		3.6	SAMPLE	U		MW-13 27 ft East of stake 18-1196 and 4 ft South	2772	2772	ORGANIC
Dichlorobenzene[1,4-]	0218-96-0506	450	462	IN	Soil	6	UG/KG		3.6	SAMPLE	U		MW-13 27 ft East of stake 18-1196 and 4 ft South	2772	2772	ORGANIC
Dichlorobenzene[1,4-]	0218-96-0508	24	48	IN	Soil	97.1	%			MSD			MW-14 40ft NE of drainfield	2765	2765	ORGANIC
Dichlorobenzene[1,4-]	0218-96-0508	24	48	IN	Soil	88.9	%			MS			MW-14 40ft NE of drainfield	2765	2765	ORGANIC
Dichlorobenzene[1,4-]	0218-96-0508	24	48	IN	Soil	350	UG/KG		3.6	SAMPLE	U		MW-14 40ft NE of drainfield	2765	2765	ORGANIC
Dichlorobenzene[1,4-]	0218-96-0508	24	48	IN	Soil	5.3	UG/KG		3.6	SAMPLE	U	UJ	MW-14 40ft NE of drainfield	2765	2765	ORGANIC
Dichlorobenzene[1,4-]	0218-96-0509	72	96	IN	Soil	350	UG/KG		3.6	SAMPLE	U		MW-14 40ft NE of drainfield	2765	2765	ORGANIC
Dichlorobenzene[1,4-]	0218-96-0509	72	96	IN	Soil	5.3	UG/KG		3.6	SAMPLE	U		MW-14 40ft NE of drainfield	2765	2765	ORGANIC
Dichlorobenzene[1,4-]	0218-96-0510	504	510	IN	Soil	6.3	UG/KG		3.6	SAMPLE	U		MW-14 40ft NE of drainfield (soil/tuff interface)	2765	2765	ORGANIC

Analyte Code Description	Sample ID Number	Begin Depth	End Depth	Depth Units	SAL Matrix	Sample Results	Reporting Units	UTL Level	SAL Level	Sample Type Code	Lab Qualifier	LANL Qualifier	Sample Location	Request Number	Reference Document	Suite
Dichlorobenzene[1,4-]	0218-96-0512	24	48	IN	Soil	380	UG/KG		3.6	SAMPLE	U		MW-15 50ft West of drainfield	2769	2769	ORGANIC
Dichlorobenzene[1,4-]	0218-96-0512	24	48	IN	Soil	5.7	UG/KG		3.6	SAMPLE	U		MW-15 50ft West of drainfield	2769	2769	ORGANIC
Dichlorobenzene[1,4-]	0218-96-0513	96	108	IN	Soil	5.6	UG/KG		3.6	SAMPLE	U		MW-15 50ft West of drainfield	2769	2769	ORGANIC
Dichlorobenzene[1,4-]	0218-96-0513	96	108	IN	Soil	370	UG/KG		3.6	SAMPLE	U		MW-15 50ft West of drainfield	2769	2769	ORGANIC
Dichlorobenzene[1,4-]	0218-96-0514	456	462	IN	Soil	6	UG/KG		3.6	SAMPLE	U		MW-15 50ft West ofdrainfield (Soil/Tuff Interfa	2769	2769	ORGANIC
Dichlorobenzene[1,4-]	0218-96-0516	24	48	IN	Soil	70	%			MSD			MW-16 20ft South of tank along sewer line	2755	2755	ORGANIC
Dichlorobenzene[1,4-]	0218-96-0516	24	48	IN	Soil	5.7	UG/KG		3.6	SAMPLE	U		MW-16 20ft South of tank along sewer line	2755	2755	ORGANIC
Dichlorobenzene[1,4-]	0218-96-0516	24	48	IN	Soil	380	UG/KG		3.6	SAMPLE	U		MW-16 20ft South of tank along sewer line	2755	2755	ORGANIC
Dichlorobenzene[1,4-]	0218-96-0516	24	48	IN	Soil	78	%			MS			MW-16 20ft South of tank along sewer line	2755	2755	ORGANIC
Dichlorobenzene[1,4-]	0218-96-0517	72	96	IN	Soil	370	UG/KG		3.6	SAMPLE	U		MW-16 20ft South of tank along sewer line	2755	2755	ORGANIC
Dichlorobenzene[1,4-]	0218-96-0517	72	96	IN	Soil	5.6	UG/KG		3.6	SAMPLE	U		MW-16 20ft South of tank along sewer line	2755	2755	ORGANIC
Dichlorobenzene[1,4-]	0218-96-0518	360	366	IN	Soil	6	UG/KG		3.6	SAMPLE	U		MW-16 20ft South of tank along sewer line (interface)	2755	2755	ORGANIC
Dichlorobenzene[1,4-]	0218-96-0522	99.7	480	IN	Water	5	UG/L			SAMPLE	U	PM	MW-12, NON-FILTERED water sample	2814	2814	ORGANIC
Dichlorobenzene[1,4-]	0218-96-0522	99.7	480	IN	Water	10	UG/L			SAMPLE	U		MW-12, NON-FILTERED water sample	2814	2814	ORGANIC
Dichlorobenzene[1,4-]	0218-96-0524	106	468	IN	Water	10	UG/L			SAMPLE	U		MW-13, NON-FILTERED water sample	2814	2814	ORGANIC
Dichlorobenzene[1,4-]	0218-96-0524	106	468	IN	Water	5	UG/L			SAMPLE	U	PM	MW-13, NON-FILTERED water sample	2814	2814	ORGANIC
Dichlorobenzene[1,4-]	0218-96-0526	106	504	IN	Water	10	UG/L			SAMPLE	U		MW-14, NON-FILTERED water sample	2814	2814	ORGANIC
Dichlorobenzene[1,4-]	0218-96-0526	106	504	IN	Water	5	UG/L			SAMPLE	U	PM	MW-14, NON-FILTERED water sample	2814	2814	ORGANIC
Dichlorobenzene[1,4-]	0218-96-0528	106	456	IN	Water	10	UG/L			SAMPLE	U		MW-15, NON-FILTERED water sample	2814	2814	ORGANIC
Dichlorobenzene[1,4-]	0218-96-0528	106	456	IN	Water	5	UG/L			SAMPLE	U	PM	MW-15, NON-FILTERED water sample	2814	2814	ORGANIC
Dichlorobenzene[1,4-]	0218-96-0530	114	366	IN	Water	10	UG/L			SAMPLE	U		MW-16, NON-FILTERED water sample	2814	2814	ORGANIC
Dichlorobenzene[1,4-]	0218-96-0530	114	366	IN	Water	5	UG/L			SAMPLE	U	PM	MW-16, NON-FILTERED water sample	2814	2814	ORGANIC
Dichlorobenzene[1,4-]	0218-97-0002	72.2	480	IN	Water	5	UG/L			MSD	U		MW-12 UNFILTERED ground water	2958	2958	ORGANIC
Dichlorobenzene[1,4-]	0218-97-0002	72.2	480	IN	Water	5	UG/L			SAMPLE	U	PM	MW-12 UNFILTERED ground water	2958	2958	ORGANIC
Dichlorobenzene[1,4-]	0218-97-0002	72.2	480	IN	Water	10	UG/L			SAMPLE	U		MW-12 UNFILTERED ground water	2958	2958	ORGANIC
Dichlorobenzene[1,4-]	0218-97-0002	72.2	480	IN	Water	5	UG/L			MS	U		MW-12 UNFILTERED ground water	2958	2958	ORGANIC
Dichlorobenzene[1,4-]	0218-97-0004	78.8	468	IN	Water	10	UG/L			SAMPLE	U		MW-13 UNFILTERED ground water	2958	2958	ORGANIC
Dichlorobenzene[1,4-]	0218-97-0004	78.8	468	IN	Water	5	UG/L			SAMPLE	U	PM	MW-13 UNFILTERED ground water	2958	2958	ORGANIC
Dichlorobenzene[1,4-]	0218-97-0006	67.8	504	IN	Water	10	UG/L			SAMPLE	U		MW-14 UNFILTERED ground water	2958	2958	ORGANIC
Dichlorobenzene[1,4-]	0218-97-0006	67.8	504	IN	Water	5	UG/L			SAMPLE	U	PM	MW-14 UNFILTERED ground water	2958	2958	ORGANIC
Dichlorobenzene[1,4-]	0218-97-0008	74.9	456	IN	Water	5	UG/L			SAMPLE	U	PM	MW-15 UNFILTERED ground water	2958	2958	ORGANIC
Dichlorobenzene[1,4-]	0218-97-0008	74.9	456	IN	Water	10	UG/L			SAMPLE	U		MW-15 UNFILTERED ground water	2958	2958	ORGANIC
Dichlorobenzene[1,4-]	0218-97-0010	76.1	366	IN	Water	10	UG/L			SAMPLE	U		MW-16 UNFILTERED ground water	2958	2958	ORGANIC
Dichlorobenzene[1,4-]	0218-97-0010	76.1	366	IN	Water	5	UG/L			SAMPLE	U	PM	MW-16 UNFILTERED ground water	2958	2958	ORGANIC
Dichlorobenzidine[3,3'-]	0218-96-0500	24	48	IN	Soil	760	UG/KG		0.99	SAMPLE	U		MW-12 77 ft East of drainfield	2756	2756	ORGANIC
Dichlorobenzidine[3,3'-]	0218-96-0501	72	96	IN	Soil	730	UG/KG		0.99	SAMPLE	U		MW-12 77 ft East of drainfield	2756	2756	ORGANIC
Dichlorobenzidine[3,3'-]	0218-96-0504	24	48	IN	Soil	2000	UG/KG		0.99	SAMPLE	U		MW-13 27 ft East of stake 18-1196 and 4 ft South	2772	2772	ORGANIC
Dichlorobenzidine[3,3'-]	0218-96-0505	96	117.6	IN	Soil	1900	UG/KG		0.99	SAMPLE	U		MW-13 27 ft East of stake 18-1196 and 4 ft South	2772	2772	ORGANIC
Dichlorobenzidine[3,3'-]	0218-96-0508	24	48	IN	Soil	700	UG/KG		0.99	SAMPLE	U		MW-14 40ft NE of drainfield	2765	2765	ORGANIC
Dichlorobenzidine[3,3'-]	0218-96-0509	72	96	IN	Soil	690	UG/KG		0.99	SAMPLE	U		MW-14 40ft NE of drainfield	2765	2765	ORGANIC
Dichlorobenzidine[3,3'-]	0218-96-0512	24	48	IN	Soil	760	UG/KG		0.99	SAMPLE	U		MW-15 50ft West of drainfield	2769	2769	ORGANIC
Dichlorobenzidine[3,3'-]	0218-96-0513	96	108	IN	Soil	730	UG/KG		0.99	SAMPLE	U		MW-15 50ft West of drainfield	2769	2769	ORGANIC
Dichlorobenzidine[3,3'-]	0218-96-0516	24	48	IN	Soil	760	UG/KG		0.99	SAMPLE	U		MW-16 20ft South of tank along sewer line	2755	2755	ORGANIC
Dichlorobenzidine[3,3'-]	0218-96-0517	72	96	IN	Soil	740	UG/KG		0.99	SAMPLE	U		MW-16 20ft South of tank along sewer line	2755	2755	ORGANIC
Dichlorobenzidine[3,3'-]	0218-96-0522	99.7	480	IN	Water	50	UG/L			SAMPLE	U		MW-12, NON-FILTERED water sample	2814	2814	ORGANIC
Dichlorobenzidine[3,3'-]	0218-96-0524	106	468	IN	Water	50	UG/L			SAMPLE	U		MW-13, NON-FILTERED water sample	2814	2814	ORGANIC
Dichlorobenzidine[3,3'-]	0218-96-0526	106	504	IN	Water	50	UG/L			SAMPLE	U		MW-14, NON-FILTERED water sample	2814	2814	ORGANIC
Dichlorobenzidine[3,3'-]	0218-96-0528	106	456	IN	Water	50	UG/L			SAMPLE	U		MW-15, NON-FILTERED water sample	2814	2814	ORGANIC
Dichlorobenzidine[3,3'-]	0218-96-0530	114	366	IN	Water	50	UG/L			SAMPLE	U		MW-16, NON-FILTERED water sample	2814	2814	ORGANIC
Dichlorobenzidine[3,3'-]	0218-97-0002	72.2	480	IN	Water	20	UG/L			SAMPLE	U		MW-12 UNFILTERED ground water	2958	2958	ORGANIC
Dichlorobenzidine[3,3'-]	0218-97-0004	78.8	468	IN	Water	20	UG/L			SAMPLE	U		MW-13 UNFILTERED ground water	2958	2958	ORGANIC
Dichlorobenzidine[3,3'-]	0218-97-0006	67.8	504	IN	Water	20	UG/L			SAMPLE	U		MW-14 UNFILTERED ground water	2958	2958	ORGANIC
Dichlorobenzidine[3,3'-]	0218-97-0008	74.9	456	IN	Water	20	UG/L			SAMPLE	U		MW-15 UNFILTERED ground water	2958	2958	ORGANIC
Dichlorobenzidine[3,3'-]	0218-97-0010	76.1	366	IN	Water	20	UG/L			SAMPLE	U		MW-16 UNFILTERED ground water	2958	2958	ORGANIC
Dichlorodifluoromethane	0218-96-0500	24	48	IN	Soil	11	UG/KG		94	SAMPLE	U		MW-12 77 ft East of drainfield	2756	2756	ORGANIC
Dichlorodifluoromethane	0218-96-0501	72	96	IN	Soil	11	UG/KG		94	SAMPLE	U		MW-12 77 ft East of drainfield	2756	2756	ORGANIC
Dichlorodifluoromethane	0218-96-0502	480	504	IN	Soil	12	UG/KG		94	SAMPLE	U		MW-12 77ft East of drainfield (soil/tuff interfac	2756	2756	ORGANIC
Dichlorodifluoromethane	0218-96-0504	24	48	IN	Soil	12	UG/KG		94	SAMPLE	U		MW-13 27 ft East of stake 18-1196 and 4 ft South	2772	2772	ORGANIC
Dichlorodifluoromethane	0218-96-0505	96	117.6	IN	Soil	11	UG/KG		94	SAMPLE	U		MW-13 27 ft East of stake 18-1196 and 4 ft South	2772	2772	ORGANIC

Analyte Code Description	Sample ID Number	Begin Depth	End Depth	Depth Units	SAL Matrix	Sample Results	Reporting Units	UTL Level	SAL Level	Sample Type Code	Lab Qualifier	LANL Qualifier	Sample Location	Request Number	Reference Document	Suite
Dichlorodifluoromethane	0218-96-0506	450	462	IN	Soil	12	UG/KG		94	SAMPLE	U		MW-13 27 ft East of stake 18-1196 and 4 ft South	2772	2772	ORGANIC
Dichlorodifluoromethane	0218-96-0508	24	48	IN	Soil	94.5	%			MS			MW-14 40ft NE of drainfield	2765	2765	ORGANIC
Dichlorodifluoromethane	0218-96-0508	24	48	IN	Soil	106.1	%			MSD			MW-14 40ft NE of drainfield	2765	2765	ORGANIC
Dichlorodifluoromethane	0218-96-0508	24	48	IN	Soil	11	UG/KG		94	SAMPLE	U	UJ	MW-14 40ft NE of drainfield	2765	2765	ORGANIC
Dichlorodifluoromethane	0218-96-0509	72	96	IN	Soil	11	UG/KG		94	SAMPLE	U		MW-14 40ft NE of drainfield	2765	2765	ORGANIC
Dichlorodifluoromethane	0218-96-0510	504	510	IN	Soil	13	UG/KG		94	SAMPLE	U		MW-14 40ft NE of drainfield (soil/tuff interface)	2765	2765	ORGANIC
Dichlorodifluoromethane	0218-96-0512	24	48	IN	Soil	11	UG/KG		94	SAMPLE	U		MW-15 50ft West of drainfield	2769	2769	ORGANIC
Dichlorodifluoromethane	0218-96-0513	96	108	IN	Soil	11	UG/KG		94	SAMPLE	U		MW-15 50ft West of drainfield	2769	2769	ORGANIC
Dichlorodifluoromethane	0218-96-0514	456	462	IN	Soil	12	UG/KG		94	SAMPLE	U		MW-15 50ft West ofdrainfield (Soil/Tuff Interfa	2769	2769	ORGANIC
Dichlorodifluoromethane	0218-96-0516	24	48	IN	Soil	11	UG/KG		94	SAMPLE	U		MW-16 20ft South of tank along sewer line	2755	2755	ORGANIC
Dichlorodifluoromethane	0218-96-0517	72	96	IN	Soil	11	UG/KG		94	SAMPLE	U		MW-16 20ft South of tank along sewer line	2755	2755	ORGANIC
Dichlorodifluoromethane	0218-96-0518	360	366	IN	Soil	12	UG/KG		94	SAMPLE	U		MW-16 20ft South of tank along sewer line (interface)	2755	2755	ORGANIC
Dichlorodifluoromethane	0218-96-0522	99.7	480	IN	Water	10	UG/L			SAMPLE	U	PM	MW-12, NON-FILTERED water sample	2814	2814	ORGANIC
Dichlorodifluoromethane	0218-96-0524	106	468	IN	Water	10	UG/L			SAMPLE	U	PM	MW-13, NON-FILTERED water sample	2814	2814	ORGANIC
Dichlorodifluoromethane	0218-96-0526	106	504	IN	Water	10	UG/L			SAMPLE	U	PM	MW-14, NON-FILTERED water sample	2814	2814	ORGANIC
Dichlorodifluoromethane	0218-96-0528	106	456	IN	Water	10	UG/L			SAMPLE	U	PM	MW-15, NON-FILTERED water sample	2814	2814	ORGANIC
Dichlorodifluoromethane	0218-96-0530	114	366	IN	Water	10	UG/L			SAMPLE	U	PM	MW-16, NON-FILTERED water sample	2814	2814	ORGANIC
Dichlorodifluoromethane	0218-97-0002	72.2	480	IN	Water	10	UG/L			MSD	U		MW-12 UNFILTERED ground water	2958	2958	ORGANIC
Dichlorodifluoromethane	0218-97-0002	72.2	480	IN	Water	10	UG/L			MS	U		MW-12 UNFILTERED ground water	2958	2958	ORGANIC
Dichlorodifluoromethane	0218-97-0002	72.2	480	IN	Water	10	UG/L			SAMPLE	U	PM	MW-12 UNFILTERED ground water	2958	2958	ORGANIC
Dichlorodifluoromethane	0218-97-0004	78.8	468	IN	Water	10	UG/L			SAMPLE	U	PM	MW-13 UNFILTERED ground water	2958	2958	ORGANIC
Dichlorodifluoromethane	0218-97-0006	67.8	504	IN	Water	10	UG/L			SAMPLE	U	PM	MW-14 UNFILTERED ground water	2958	2958	ORGANIC
Dichlorodifluoromethane	0218-97-0008	74.9	456	IN	Water	10	UG/L			SAMPLE	U	PM	MW-15 UNFILTERED ground water	2958	2958	ORGANIC
Dichlorodifluoromethane	0218-97-0010	76.1	366	IN	Water	10	UG/L			SAMPLE	U	PM	MW-16 UNFILTERED ground water	2958	2958	ORGANIC
Dichloroethane[1,1-]	0218-96-0500	24	48	IN	Soil	5.7	UG/KG		500	SAMPLE	U		MW-12 77 ft East of drainfield	2756	2756	ORGANIC
Dichloroethane[1,1-]	0218-96-0501	72	96	IN	Soil	5.6	UG/KG		500	SAMPLE	U		MW-12 77 ft East of drainfield	2756	2756	ORGANIC
Dichloroethane[1,1-]	0218-96-0502	480	504	IN	Soil	5.8	UG/KG		500	SAMPLE	U		MW-12 77ft East of drainfield (soil/tuff interfac	2756	2756	ORGANIC
Dichloroethane[1,1-]	0218-96-0504	24	48	IN	Soil	6	UG/KG		500	SAMPLE	U		MW-13 27 ft East of stake 18-1196 and 4 ft South	2772	2772	ORGANIC
Dichloroethane[1,1-]	0218-96-0505	96	117.6	IN	Soil	6	UG/KG		500	SAMPLE	U		MW-13 27 ft East of stake 18-1196 and 4 ft South	2772	2772	ORGANIC
Dichloroethane[1,1-]	0218-96-0506	450	462	IN	Soil	6	UG/KG		500	SAMPLE	U		MW-13 27 ft East of stake 18-1196 and 4 ft South	2772	2772	ORGANIC
Dichloroethane[1,1-]	0218-96-0508	24	48	IN	Soil	97.8	%			MS			MW-14 40ft NE of drainfield	2765	2765	ORGANIC
Dichloroethane[1,1-]	0218-96-0508	24	48	IN	Soil	5.3	UG/KG		500	SAMPLE	U	UJ	MW-14 40ft NE of drainfield	2765	2765	ORGANIC
Dichloroethane[1,1-]	0218-96-0508	24	48	IN	Soil	106	%			MSD			MW-14 40ft NE of drainfield	2765	2765	ORGANIC
Dichloroethane[1,1-]	0218-96-0509	72	96	IN	Soil	5.3	UG/KG		500	SAMPLE	U		MW-14 40ft NE of drainfield	2765	2765	ORGANIC
Dichloroethane[1,1-]	0218-96-0510	504	510	IN	Soil	6.3	UG/KG		500	SAMPLE	U		MW-14 40ft NE of drainfield (soil/tuff interface)	2765	2765	ORGANIC
Dichloroethane[1,1-]	0218-96-0512	24	48	IN	Soil	5.7	UG/KG		500	SAMPLE	U		MW-15 50ft West of drainfield	2769	2769	ORGANIC
Dichloroethane[1,1-]	0218-96-0513	96	108	IN	Soil	5.6	UG/KG		500	SAMPLE	U		MW-15 50ft West of drainfield	2769	2769	ORGANIC
Dichloroethane[1,1-]	0218-96-0514	456	462	IN	Soil	6	UG/KG		500	SAMPLE	U		MW-15 50ft West ofdrainfield (Soil/Tuff Interfa	2769	2769	ORGANIC
Dichloroethane[1,1-]	0218-96-0516	24	48	IN	Soil	5.7	UG/KG		500	SAMPLE	U		MW-16 20ft South of tank along sewer line	2755	2755	ORGANIC
Dichloroethane[1,1-]	0218-96-0517	72	96	IN	Soil	5.6	UG/KG		500	SAMPLE	U		MW-16 20ft South of tank along sewer line	2755	2755	ORGANIC
Dichloroethane[1,1-]	0218-96-0518	360	366	IN	Soil	6	UG/KG		500	SAMPLE	U		MW-16 20ft South of tank along sewer line (interface)	2755	2755	ORGANIC
Dichloroethane[1,1-]	0218-96-0522	99.7	480	IN	Water	5	UG/L			SAMPLE	U	PM	MW-12, NON-FILTERED water sample	2814	2814	ORGANIC
Dichloroethane[1,1-]	0218-96-0524	106	468	IN	Water	5	UG/L			SAMPLE	U	PM	MW-13, NON-FILTERED water sample	2814	2814	ORGANIC
Dichloroethane[1,1-]	0218-96-0526	106	504	IN	Water	5	UG/L			SAMPLE	U	PM	MW-14, NON-FILTERED water sample	2814	2814	ORGANIC
Dichloroethane[1,1-]	0218-96-0528	106	456	IN	Water	5	UG/L			SAMPLE	U	PM	MW-15, NON-FILTERED water sample	2814	2814	ORGANIC
Dichloroethane[1,1-]	0218-96-0530	114	366	IN	Water	5	UG/L			SAMPLE	U	PM	MW-16, NON-FILTERED water sample	2814	2814	ORGANIC
Dichloroethane[1,1-]	0218-97-0002	72.2	480	IN	Water	5	UG/L			SAMPLE	U	PM	MW-12 UNFILTERED ground water	2958	2958	ORGANIC
Dichloroethane[1,1-]	0218-97-0002	72.2	480	IN	Water	5	UG/L			MS	U		MW-12 UNFILTERED ground water	2958	2958	ORGANIC
Dichloroethane[1,1-]	0218-97-0002	72.2	480	IN	Water	5	UG/L			MSD	U		MW-12 UNFILTERED ground water	2958	2958	ORGANIC
Dichloroethane[1,1-]	0218-97-0004	78.8	468	IN	Water	5	UG/L			SAMPLE	U	PM	MW-13 UNFILTERED ground water	2958	2958	ORGANIC
Dichloroethane[1,1-]	0218-97-0006	67.8	504	IN	Water	5	UG/L			SAMPLE	U	PM	MW-14 UNFILTERED ground water	2958	2958	ORGANIC
Dichloroethane[1,1-]	0218-97-0008	74.9	456	IN	Water	5	UG/L			SAMPLE	U	PM	MW-15 UNFILTERED ground water	2958	2958	ORGANIC
Dichloroethane[1,1-]	0218-97-0010	76.1	366	IN	Water	5	UG/L			SAMPLE	U	PM	MW-16 UNFILTERED ground water	2958	2958	ORGANIC
Dichloroethane[1,2-]	0218-96-0500	24	48	IN	Soil	5.7	UG/KG		0.25	SAMPLE	U		MW-12 77 ft East of drainfield	2756	2756	ORGANIC
Dichloroethane[1,2-]	0218-96-0501	72	96	IN	Soil	5.6	UG/KG		0.25	SAMPLE	U		MW-12 77 ft East of drainfield	2756	2756	ORGANIC
Dichloroethane[1,2-]	0218-96-0502	480	504	IN	Soil	5.8	UG/KG		0.25	SAMPLE	U		MW-12 77ft East of drainfield (soil/tuff interfac	2756	2756	ORGANIC
Dichloroethane[1,2-]	0218-96-0504	24	48	IN	Soil	6	UG/KG		0.25	SAMPLE	U		MW-13 27 ft East of stake 18-1196 and 4 ft South	2772	2772	ORGANIC
Dichloroethane[1,2-]	0218-96-0505	96	117.6	IN	Soil	6	UG/KG		0.25	SAMPLE	U		MW-13 27 ft East of stake 18-1196 and 4 ft South	2772	2772	ORGANIC
Dichloroethane[1,2-]	0218-96-0506	450	462	IN	Soil	6	UG/KG		0.25	SAMPLE	U		MW-13 27 ft East of stake 18-1196 and 4 ft South	2772	2772	ORGANIC

Analyte Code Description	Sample ID Number	Begin Depth	End Depth	Depth Units	SAL Matrix	Sample Results	Reporting Units	UTL Level	SAL Level	Sample Type Code	Lab Qualifier	LANL Qualifier	Sample Location	Request Number	Reference Document	Suite
Dichloroethane[1,2-]	0218-96-0508	24	48	IN	Soil	107.2	%			MSD			MW-14 40ft NE of drainfield	2765	2765	ORGANIC
Dichloroethane[1,2-]	0218-96-0508	24	48	IN	Soil	98.1	%			MS			MW-14 40ft NE of drainfield	2765	2765	ORGANIC
Dichloroethane[1,2-]	0218-96-0508	24	48	IN	Soil	5.3	UG/KG		0.25	SAMPLE	U	UJ	MW-14 40ft NE of drainfield	2765	2765	ORGANIC
Dichloroethane[1,2-]	0218-96-0509	72	96	IN	Soil	5.3	UG/KG		0.25	SAMPLE	U		MW-14 40ft NE of drainfield	2765	2765	ORGANIC
Dichloroethane[1,2-]	0218-96-0510	504	510	IN	Soil	6.3	UG/KG		0.25	SAMPLE	U		MW-14 40ft NE of drainfield (soil/tuff interface)	2765	2765	ORGANIC
Dichloroethane[1,2-]	0218-96-0512	24	48	IN	Soil	5.7	UG/KG		0.25	SAMPLE	U		MW-15 50ft West of drainfield	2769	2769	ORGANIC
Dichloroethane[1,2-]	0218-96-0513	96	108	IN	Soil	5.6	UG/KG		0.25	SAMPLE	U		MW-15 50ft West of drainfield	2769	2769	ORGANIC
Dichloroethane[1,2-]	0218-96-0514	456	462	IN	Soil	6	UG/KG		0.25	SAMPLE	U		MW-15 50ft West ofdrainfield (Soil/Tuff Interfa	2769	2769	ORGANIC
Dichloroethane[1,2-]	0218-96-0516	24	48	IN	Soil	5.7	UG/KG		0.25	SAMPLE	U		MW-16 20ft South of tank along sewer line	2755	2755	ORGANIC
Dichloroethane[1,2-]	0218-96-0517	72	96	IN	Soil	5.6	UG/KG		0.25	SAMPLE	U		MW-16 20ft South of tank along sewer line	2755	2755	ORGANIC
Dichloroethane[1,2-]	0218-96-0518	360	366	IN	Soil	6	UG/KG		0.25	SAMPLE	U		MW-16 20ft South of tank along sewer line (interface)	2755	2755	ORGANIC
Dichloroethane[1,2-]	0218-96-0522	99.7	480	IN	Water	5	UG/L			SAMPLE	U	PM	MW-12, NON-FILTERED water sample	2814	2814	ORGANIC
Dichloroethane[1,2-]	0218-96-0524	106	468	IN	Water	5	UG/L			SAMPLE	U	PM	MW-13, NON-FILTERED water sample	2814	2814	ORGANIC
Dichloroethane[1,2-]	0218-96-0526	106	504	IN	Water	5	UG/L			SAMPLE	U	PM	MW-14, NON-FILTERED water sample	2814	2814	ORGANIC
Dichloroethane[1,2-]	0218-96-0528	106	456	IN	Water	5	UG/L			SAMPLE	U	PM	MW-15, NON-FILTERED water sample	2814	2814	ORGANIC
Dichloroethane[1,2-]	0218-96-0530	114	366	IN	Water	5	UG/L			SAMPLE	U	PM	MW-16, NON-FILTERED water sample	2814	2814	ORGANIC
Dichloroethane[1,2-]	0218-97-0002	72.2	480	IN	Water	5	UG/L			MSD	U		MW-12 UNFILTERED ground water	2958	2958	ORGANIC
Dichloroethane[1,2-]	0218-97-0002	72.2	480	IN	Water	5	UG/L			MS	U		MW-12 UNFILTERED ground water	2958	2958	ORGANIC
Dichloroethane[1,2-]	0218-97-0002	72.2	480	IN	Water	5	UG/L			SAMPLE	U	PM	MW-12 UNFILTERED ground water	2958	2958	ORGANIC
Dichloroethane[1,2-]	0218-97-0004	78.8	468	IN	Water	5	UG/L			SAMPLE	U	PM	MW-13 UNFILTERED ground water	2958	2958	ORGANIC
Dichloroethane[1,2-]	0218-97-0006	67.8	504	IN	Water	5	UG/L			SAMPLE	U	PM	MW-14 UNFILTERED ground water	2958	2958	ORGANIC
Dichloroethane[1,2-]	0218-97-0008	74.9	456	IN	Water	5	UG/L			SAMPLE	U	PM	MW-15 UNFILTERED ground water	2958	2958	ORGANIC
Dichloroethane[1,2-]	0218-97-0010	76.1	366	IN	Water	5	UG/L			SAMPLE	U	PM	MW-16 UNFILTERED ground water	2958	2958	ORGANIC
Dichloroethene[1,1-]	0218-96-0500	24	48	IN	Soil	5.7	UG/KG		0.037	SAMPLE	U		MW-12 77 ft East of drainfield	2756	2756	ORGANIC
Dichloroethene[1,1-]	0218-96-0501	72	96	IN	Soil	5.6	UG/KG		0.037	SAMPLE	U		MW-12 77 ft East of drainfield	2756	2756	ORGANIC
Dichloroethene[1,1-]	0218-96-0502	480	504	IN	Soil	5.8	UG/KG		0.037	SAMPLE	U		MW-12 77ft East of drainfield (soil/tuff interfac	2756	2756	ORGANIC
Dichloroethene[1,1-]	0218-96-0504	24	48	IN	Soil	6	UG/KG		0.037	SAMPLE	U		MW-13 27 ft East of stake 18-1196 and 4 ft South	2772	2772	ORGANIC
Dichloroethene[1,1-]	0218-96-0504	24	48	IN	Soil	116.904614	UG/KG		0.037	MS			MW-13 27 ft East of stake 18-1196 and 4 ft South	2772	2772	ORGANIC
Dichloroethene[1,1-]	0218-96-0504	24	48	IN	Soil	153.642053	UG/KG		0.037	MSD			MW-13 27 ft East of stake 18-1196 and 4 ft South	2772	2772	ORGANIC
Dichloroethene[1,1-]	0218-96-0505	96	117.6	IN	Soil	6	UG/KG		0.037	SAMPLE	U		MW-13 27 ft East of stake 18-1196 and 4 ft South	2772	2772	ORGANIC
Dichloroethene[1,1-]	0218-96-0506	450	462	IN	Soil	6	UG/KG		0.037	SAMPLE	U		MW-13 27 ft East of stake 18-1196 and 4 ft South	2772	2772	ORGANIC
Dichloroethene[1,1-]	0218-96-0508	24	48	IN	Soil	112.9	%			MS			MW-14 40ft NE of drainfield	2765	2765	ORGANIC
Dichloroethene[1,1-]	0218-96-0508	24	48	IN	Soil	121.4	%			MSD			MW-14 40ft NE of drainfield	2765	2765	ORGANIC
Dichloroethene[1,1-]	0218-96-0508	24	48	IN	Soil	5.3	UG/KG		0.037	SAMPLE	U	UJ	MW-14 40ft NE of drainfield	2765	2765	ORGANIC
Dichloroethene[1,1-]	0218-96-0509	72	96	IN	Soil	5.3	UG/KG		0.037	SAMPLE	U		MW-14 40ft NE of drainfield	2765	2765	ORGANIC
Dichloroethene[1,1-]	0218-96-0510	504	510	IN	Soil	6.3	UG/KG		0.037	SAMPLE	U		MW-14 40ft NE of drainfield (soil/tuff interface)	2765	2765	ORGANIC
Dichloroethene[1,1-]	0218-96-0512	24	48	IN	Soil	5.7	UG/KG		0.037	SAMPLE	U		MW-15 50ft West of drainfield	2769	2769	ORGANIC
Dichloroethene[1,1-]	0218-96-0513	96	108	IN	Soil	5.6	UG/KG		0.037	SAMPLE	U		MW-15 50ft West of drainfield	2769	2769	ORGANIC
Dichloroethene[1,1-]	0218-96-0514	456	462	IN	Soil	6	UG/KG		0.037	SAMPLE	U		MW-15 50ft West ofdrainfield (Soil/Tuff Interfa	2769	2769	ORGANIC
Dichloroethene[1,1-]	0218-96-0516	24	48	IN	Soil	5.7	UG/KG		0.037	SAMPLE	U		MW-16 20ft South of tank along sewer line	2755	2755	ORGANIC
Dichloroethene[1,1-]	0218-96-0516	24	48	IN	Soil	123.3013	%			MS			MW-16 20ft South of tank along sewer line	2755	2755	ORGANIC
Dichloroethene[1,1-]	0218-96-0516	24	48	IN	Soil	111.8538	%			MSD			MW-16 20ft South of tank along sewer line	2755	2755	ORGANIC
Dichloroethene[1,1-]	0218-96-0517	72	96	IN	Soil	5.6	UG/KG		0.037	SAMPLE	U		MW-16 20ft South of tank along sewer line	2755	2755	ORGANIC
Dichloroethene[1,1-]	0218-96-0518	360	366	IN	Soil	6	UG/KG		0.037	SAMPLE	U		MW-16 20ft South of tank along sewer line (interface)	2755	2755	ORGANIC
Dichloroethene[1,1-]	0218-96-0522	99.7	480	IN	Water	100.9051817	%			MSD			MW-12, NON-FILTERED water sample	2814	2814	ORGANIC
Dichloroethene[1,1-]	0218-96-0522	99.7	480	IN	Water	5	UG/L			SAMPLE	U	PM	MW-12, NON-FILTERED water sample	2814	2814	ORGANIC
Dichloroethene[1,1-]	0218-96-0522	99.7	480	IN	Water	81.73779845	%			MS			MW-12, NON-FILTERED water sample	2814	2814	ORGANIC
Dichloroethene[1,1-]	0218-96-0524	106	468	IN	Water	5	UG/L			SAMPLE	U	PM	MW-13, NON-FILTERED water sample	2814	2814	ORGANIC
Dichloroethene[1,1-]	0218-96-0526	106	504	IN	Water	5	UG/L			SAMPLE	U	PM	MW-14, NON-FILTERED water sample	2814	2814	ORGANIC
Dichloroethene[1,1-]	0218-96-0528	106	456	IN	Water	5	UG/L			SAMPLE	U	PM	MW-15, NON-FILTERED water sample	2814	2814	ORGANIC
Dichloroethene[1,1-]	0218-96-0530	114	366	IN	Water	5	UG/L			SAMPLE	U	PM	MW-16, NON-FILTERED water sample	2814	2814	ORGANIC
Dichloroethene[1,1-]	0218-97-0002	72.2	480	IN	Water	92	%			MSD			MW-12 UNFILTERED ground water	2958	2958	ORGANIC
Dichloroethene[1,1-]	0218-97-0002	72.2	480	IN	Water	5	UG/L			SAMPLE	U	PM	MW-12 UNFILTERED ground water	2958	2958	ORGANIC
Dichloroethene[1,1-]	0218-97-0002	72.2	480	IN	Water	86	%			MS			MW-12 UNFILTERED ground water	2958	2958	ORGANIC
Dichloroethene[1,1-]	0218-97-0004	78.8	468	IN	Water	5	UG/L			SAMPLE	U	PM	MW-13 UNFILTERED ground water	2958	2958	ORGANIC
Dichloroethene[1,1-]	0218-97-0006	67.8	504	IN	Water	5	UG/L			SAMPLE	U	PM	MW-14 UNFILTERED ground water	2958	2958	ORGANIC
Dichloroethene[1,1-]	0218-97-0008	74.9	456	IN	Water	5	UG/L			SAMPLE	U	PM	MW-15 UNFILTERED ground water	2958	2958	ORGANIC
Dichloroethene[1,1-]	0218-97-0010	76.1	366	IN	Water	5	UG/L			SAMPLE	U	PM	MW-16 UNFILTERED ground water	2958	2958	ORGANIC
Dichloroethene[cis-1,2-]	0218-96-0500	24	48	IN	Soil	11	UG/KG		31	SAMPLE	U		MW-12 77 ft East of drainfield	2756	2756	ORGANIC

Analyte Code Description	Sample ID Number	Begin Depth	End Depth	Depth Units	SAL Matrix	Sample Results	Reporting Units	UTL Level	SAL Level	Sample Type Code	Lab Qualifier	LANL Qualifier	Sample Location	Request Number	Reference Document	Suite
Dichloroethene[cis-1,2-]	0218-96-0501	72	96	IN	Soil	11	UG/KG		31	SAMPLE	U		MW-12 77 ft East of drainfield	2756	2756	ORGANIC
Dichloroethene[cis-1,2-]	0218-96-0502	480	504	IN	Soil	12	UG/KG		31	SAMPLE	U		MW-12 77ft East of drainfield (soil/tuff interfac	2756	2756	ORGANIC
Dichloroethene[cis-1,2-]	0218-96-0504	24	48	IN	Soil	6	UG/KG		31	SAMPLE	U		MW-13 27 ft East of stake 18-1196 and 4 ft South	2772	2772	ORGANIC
Dichloroethene[cis-1,2-]	0218-96-0504	24	48	IN	Soil	6	UG/KG		31	SAMPLE	U		MW-13 27 ft East of stake 18-1196 and 4 ft South	2772	2772	ORGANIC
Dichloroethene[cis-1,2-]	0218-96-0505	96	117.6	IN	Soil	6	UG/KG		31	SAMPLE	U		MW-13 27 ft East of stake 18-1196 and 4 ft South	2772	2772	ORGANIC
Dichloroethene[cis-1,2-]	0218-96-0506	450	462	IN	Soil	6	UG/KG		31	SAMPLE	U		MW-13 27 ft East of stake 18-1196 and 4 ft South	2772	2772	ORGANIC
Dichloroethene[cis-1,2-]	0218-96-0508	24	48	IN	Soil	93.9	%			MS			MW-14 40ft NE of drainfield	2765	2765	ORGANIC
Dichloroethene[cis-1,2-]	0218-96-0508	24	48	IN	Soil	11	UG/KG		31	SAMPLE	U	UJ	MW-14 40ft NE of drainfield	2765	2765	ORGANIC
Dichloroethene[cis-1,2-]	0218-96-0508	24	48	IN	Soil	101.2	%			MSD			MW-14 40ft NE of drainfield	2765	2765	ORGANIC
Dichloroethene[cis-1,2-]	0218-96-0509	72	96	IN	Soil	11	UG/KG		31	SAMPLE	U		MW-14 40ft NE of drainfield	2765	2765	ORGANIC
Dichloroethene[cis-1,2-]	0218-96-0510	504	510	IN	Soil	13	UG/KG		31	SAMPLE	U		MW-14 40ft NE of drainfield (soil/tuff interface)	2765	2765	ORGANIC
Dichloroethene[cis-1,2-]	0218-96-0516	24	48	IN	Soil	5.7	UG/KG		31	SAMPLE	U		MW-16 20ft South of tank along sewer line	2755	2755	ORGANIC
Dichloroethene[cis-1,2-]	0218-96-0517	72	96	IN	Soil	5.6	UG/KG		31	SAMPLE	U		MW-16 20ft South of tank along sewer line	2755	2755	ORGANIC
Dichloroethene[cis-1,2-]	0218-96-0518	360	366	IN	Soil	6	UG/KG		31	SAMPLE	U		MW-16 20ft South of tank along sewer line (interface)	2755	2755	ORGANIC
Dichloroethene[cis-1,2-]	0218-96-0522	99.7	480	IN	Water	5	UG/L			SAMPLE	U	PM	MW-12, NON-FILTERED water sample	2814	2814	ORGANIC
Dichloroethene[cis-1,2-]	0218-96-0524	106	468	IN	Water	5	UG/L			SAMPLE	U	PM	MW-13, NON-FILTERED water sample	2814	2814	ORGANIC
Dichloroethene[cis-1,2-]	0218-96-0526	106	504	IN	Water	5	UG/L			SAMPLE	U	PM	MW-14, NON-FILTERED water sample	2814	2814	ORGANIC
Dichloroethene[cis-1,2-]	0218-96-0528	106	456	IN	Water	5	UG/L			SAMPLE	U	PM	MW-15, NON-FILTERED water sample	2814	2814	ORGANIC
Dichloroethene[cis-1,2-]	0218-96-0530	114	366	IN	Water	5	UG/L			SAMPLE	U	PM	MW-16, NON-FILTERED water sample	2814	2814	ORGANIC
Dichloroethene[cis-1,2-]	0218-97-0002	72.2	480	IN	Water	5	UG/L			SAMPLE	U	PM	MW-12 UNFILTERED ground water	2958	2958	ORGANIC
Dichloroethene[cis-1,2-]	0218-97-0002	72.2	480	IN	Water	5	UG/L			MS	U		MW-12 UNFILTERED ground water	2958	2958	ORGANIC
Dichloroethene[cis-1,2-]	0218-97-0002	72.2	480	IN	Water	5	UG/L			MSD	U		MW-12 UNFILTERED ground water	2958	2958	ORGANIC
Dichloroethene[cis-1,2-]	0218-97-0004	78.8	468	IN	Water	5	UG/L			SAMPLE	U	PM	MW-13 UNFILTERED ground water	2958	2958	ORGANIC
Dichloroethene[cis-1,2-]	0218-97-0006	67.8	504	IN	Water	5	UG/L			SAMPLE	U	PM	MW-14 UNFILTERED ground water	2958	2958	ORGANIC
Dichloroethene[cis-1,2-]	0218-97-0008	74.9	456	IN	Water	5	UG/L			SAMPLE	U	PM	MW-15 UNFILTERED ground water	2958	2958	ORGANIC
Dichloroethene[cis-1,2-]	0218-97-0010	76.1	366	IN	Water	5	UG/L			SAMPLE	U	PM	MW-16 UNFILTERED ground water	2958	2958	ORGANIC
Dichloroethene[cis/trans-1,2-]	0218-96-0512	24	48	IN	Soil	11	UG/KG		35	SAMPLE	U		MW-15 50ft West of drainfield	2769	2769	ORGANIC
Dichloroethene[cis/trans-1,2-]	0218-96-0513	96	108	IN	Soil	11	UG/KG		35	SAMPLE	U		MW-15 50ft West of drainfield	2769	2769	ORGANIC
Dichloroethene[cis/trans-1,2-]	0218-96-0514	456	462	IN	Soil	12	UG/KG		35	SAMPLE	U		MW-15 50ft West ofdrainfield (Soil/Tuff Interfa	2769	2769	ORGANIC
Dichloroethene[trans-1,2-]	0218-96-0500	24	48	IN	Soil	11	UG/KG		78	SAMPLE	U		MW-12 77 ft East of drainfield	2756	2756	ORGANIC
Dichloroethene[trans-1,2-]	0218-96-0501	72	96	IN	Soil	11	UG/KG		78	SAMPLE	U		MW-12 77 ft East of drainfield	2756	2756	ORGANIC
Dichloroethene[trans-1,2-]	0218-96-0502	480	504	IN	Soil	12	UG/KG		78	SAMPLE	U		MW-12 77ft East of drainfield (soil/tuff interfac	2756	2756	ORGANIC
Dichloroethene[trans-1,2-]	0218-96-0504	24	48	IN	Soil	6	UG/KG		78	SAMPLE	U		MW-13 27 ft East of stake 18-1196 and 4 ft South	2772	2772	ORGANIC
Dichloroethene[trans-1,2-]	0218-96-0505	96	117.6	IN	Soil	6	UG/KG		78	SAMPLE	U		MW-13 27 ft East of stake 18-1196 and 4 ft South	2772	2772	ORGANIC
Dichloroethene[trans-1,2-]	0218-96-0506	450	462	IN	Soil	6	UG/KG		78	SAMPLE	U		MW-13 27 ft East of stake 18-1196 and 4 ft South	2772	2772	ORGANIC
Dichloroethene[trans-1,2-]	0218-96-0508	24	48	IN	Soil	107.8	%			MSD			MW-14 40ft NE of drainfield	2765	2765	ORGANIC
Dichloroethene[trans-1,2-]	0218-96-0508	24	48	IN	Soil	100.5	%			MS			MW-14 40ft NE of drainfield	2765	2765	ORGANIC
Dichloroethene[trans-1,2-]	0218-96-0508	24	48	IN	Soil	11	UG/KG		78	SAMPLE	U	UJ	MW-14 40ft NE of drainfield	2765	2765	ORGANIC
Dichloroethene[trans-1,2-]	0218-96-0509	72	96	IN	Soil	11	UG/KG		78	SAMPLE	U		MW-14 40ft NE of drainfield	2765	2765	ORGANIC
Dichloroethene[trans-1,2-]	0218-96-0510	504	510	IN	Soil	13	UG/KG		78	SAMPLE	U		MW-14 40ft NE of drainfield (soil/tuff interface)	2765	2765	ORGANIC
Dichloroethene[trans-1,2-]	0218-96-0516	24	48	IN	Soil	5.7	UG/KG		78	SAMPLE	U		MW-16 20ft South of tank along sewer line	2755	2755	ORGANIC
Dichloroethene[trans-1,2-]	0218-96-0517	72	96	IN	Soil	5.6	UG/KG		78	SAMPLE	U		MW-16 20ft South of tank along sewer line	2755	2755	ORGANIC
Dichloroethene[trans-1,2-]	0218-96-0518	360	366	IN	Soil	6	UG/KG		78	SAMPLE	U		MW-16 20ft South of tank along sewer line (interface)	2755	2755	ORGANIC
Dichloroethene[trans-1,2-]	0218-96-0522	99.7	480	IN	Water	5	UG/L			SAMPLE	U	PM	MW-12, NON-FILTERED water sample	2814	2814	ORGANIC
Dichloroethene[trans-1,2-]	0218-96-0524	106	468	IN	Water	5	UG/L			SAMPLE	U	PM	MW-13, NON-FILTERED water sample	2814	2814	ORGANIC
Dichloroethene[trans-1,2-]	0218-96-0526	106	504	IN	Water	5	UG/L			SAMPLE	U	PM	MW-14, NON-FILTERED water sample	2814	2814	ORGANIC
Dichloroethene[trans-1,2-]	0218-96-0528	106	456	IN	Water	5	UG/L			SAMPLE	U	PM	MW-15, NON-FILTERED water sample	2814	2814	ORGANIC
Dichloroethene[trans-1,2-]	0218-96-0530	114	366	IN	Water	5	UG/L			SAMPLE	U	PM	MW-16, NON-FILTERED water sample	2814	2814	ORGANIC
Dichloroethene[trans-1,2-]	0218-97-0002	72.2	480	IN	Water	5	UG/L			SAMPLE	U	PM	MW-12 UNFILTERED ground water	2958	2958	ORGANIC
Dichloroethene[trans-1,2-]	0218-97-0002	72.2	480	IN	Water	5	UG/L			MS	U		MW-12 UNFILTERED ground water	2958	2958	ORGANIC
Dichloroethene[trans-1,2-]	0218-97-0002	72.2	480	IN	Water	5	UG/L			MSD	U		MW-12 UNFILTERED ground water	2958	2958	ORGANIC
Dichloroethene[trans-1,2-]	0218-97-0004	78.8	468	IN	Water	5	UG/L			SAMPLE	U	PM	MW-13 UNFILTERED ground water	2958	2958	ORGANIC
Dichloroethene[trans-1,2-]	0218-97-0006	67.8	504	IN	Water	5	UG/L			SAMPLE	U	PM	MW-14 UNFILTERED ground water	2958	2958	ORGANIC
Dichloroethene[trans-1,2-]	0218-97-0008	74.9	456	IN	Water	5	UG/L			SAMPLE	U	PM	MW-15 UNFILTERED ground water	2958	2958	ORGANIC
Dichloroethene[trans-1,2-]	0218-97-0010	76.1	366	IN	Water	5	UG/L			SAMPLE	U	PM	MW-16 UNFILTERED ground water	2958	2958	ORGANIC
Dichlorophenol[2,4-]	0218-96-0500	24	48	IN	Soil	380	UG/KG		200	SAMPLE	U		MW-12 77 ft East of drainfield	2756	2756	ORGANIC
Dichlorophenol[2,4-]	0218-96-0501	72	96	IN	Soil	370	UG/KG		200	SAMPLE	U		MW-12 77 ft East of drainfield	2756	2756	ORGANIC
Dichlorophenol[2,4-]	0218-96-0504	24	48	IN	Soil	400	UG/KG		200	SAMPLE	U		MW-13 27 ft East of stake 18-1196 and 4 ft South	2772	2772	ORGANIC
Dichlorophenol[2,4-]	0218-96-0505	96	117.6	IN	Soil	370	UG/KG		200	SAMPLE	U		MW-13 27 ft East of stake 18-1196 and 4 ft South	2772	2772	ORGANIC

Analyte Code Description	Sample ID Number	Begin Depth	End Depth	Depth Units	SAL Matrix	Sample Results	Reporting Units	UTL Level	SAL Level	Sample Type Code	Lab Qualifier	LANL Qualifier	Sample Location	Request Number	Reference Document	Suite
Dichlorophenol[2,4-]	0218-96-0508	24	48	IN	Soil	350	UG/KG		200	SAMPLE	U		MW-14 40ft NE of drainfield	2765	2765	ORGANIC
Dichlorophenol[2,4-]	0218-96-0509	72	96	IN	Soil	350	UG/KG		200	SAMPLE	U		MW-14 40ft NE of drainfield	2765	2765	ORGANIC
Dichlorophenol[2,4-]	0218-96-0512	24	48	IN	Soil	380	UG/KG		200	SAMPLE	U		MW-15 50ft West of drainfield	2769	2769	ORGANIC
Dichlorophenol[2,4-]	0218-96-0513	96	108	IN	Soil	370	UG/KG		200	SAMPLE	U		MW-15 50ft West of drainfield	2769	2769	ORGANIC
Dichlorophenol[2,4-]	0218-96-0516	24	48	IN	Soil	380	UG/KG		200	SAMPLE	U		MW-16 20ft South of tank along sewer line	2755	2755	ORGANIC
Dichlorophenol[2,4-]	0218-96-0517	72	96	IN	Soil	370	UG/KG		200	SAMPLE	U		MW-16 20ft South of tank along sewer line	2755	2755	ORGANIC
Dichlorophenol[2,4-]	0218-96-0522	99.7	480	IN	Water	10	UG/L			SAMPLE	U		MW-12, NON-FILTERED water sample	2814	2814	ORGANIC
Dichlorophenol[2,4-]	0218-96-0524	106	468	IN	Water	10	UG/L			SAMPLE	U		MW-13, NON-FILTERED water sample	2814	2814	ORGANIC
Dichlorophenol[2,4-]	0218-96-0526	106	504	IN	Water	10	UG/L			SAMPLE	U		MW-14, NON-FILTERED water sample	2814	2814	ORGANIC
Dichlorophenol[2,4-]	0218-96-0528	106	456	IN	Water	10	UG/L			SAMPLE	U		MW-15, NON-FILTERED water sample	2814	2814	ORGANIC
Dichlorophenol[2,4-]	0218-96-0530	114	366	IN	Water	10	UG/L			SAMPLE	U		MW-16, NON-FILTERED water sample	2814	2814	ORGANIC
Dichlorophenol[2,4-]	0218-97-0002	72.2	480	IN	Water	10	UG/L			SAMPLE	U		MW-12 UNFILTERED ground water	2958	2958	ORGANIC
Dichlorophenol[2,4-]	0218-97-0004	78.8	468	IN	Water	10	UG/L			SAMPLE	U		MW-13 UNFILTERED ground water	2958	2958	ORGANIC
Dichlorophenol[2,4-]	0218-97-0006	67.8	504	IN	Water	10	UG/L			SAMPLE	U		MW-14 UNFILTERED ground water	2958	2958	ORGANIC
Dichlorophenol[2,4-]	0218-97-0008	74.9	456	IN	Water	10	UG/L			SAMPLE	U		MW-15 UNFILTERED ground water	2958	2958	ORGANIC
Dichlorophenol[2,4-]	0218-97-0010	76.1	366	IN	Water	10	UG/L			SAMPLE	U		MW-16 UNFILTERED ground water	2958	2958	ORGANIC
Dichloropropane[1,2-]	0218-96-0500	24	48	IN	Soil	5.7	UG/KG		0.31	SAMPLE	U		MW-12 77 ft East of drainfield	2756	2756	ORGANIC
Dichloropropane[1,2-]	0218-96-0501	72	96	IN	Soil	5.6	UG/KG		0.31	SAMPLE	U		MW-12 77 ft East of drainfield	2756	2756	ORGANIC
Dichloropropane[1,2-]	0218-96-0502	480	504	IN	Soil	5.8	UG/KG		0.31	SAMPLE	U		MW-12 77ft East of drainfield (soil/tuff interfac	2756	2756	ORGANIC
Dichloropropane[1,2-]	0218-96-0504	24	48	IN	Soil	6	UG/KG		0.31	SAMPLE	U		MW-13 27 ft East of stake 18-1196 and 4 ft South	2772	2772	ORGANIC
Dichloropropane[1,2-]	0218-96-0505	96	117.6	IN	Soil	6	UG/KG		0.31	SAMPLE	U		MW-13 27 ft East of stake 18-1196 and 4 ft South	2772	2772	ORGANIC
Dichloropropane[1,2-]	0218-96-0506	450	462	IN	Soil	6	UG/KG		0.31	SAMPLE	U		MW-13 27 ft East of stake 18-1196 and 4 ft South	2772	2772	ORGANIC
Dichloropropane[1,2-]	0218-96-0508	24	48	IN	Soil	5.3	UG/KG		0.31	SAMPLE	U	UJ	MW-14 40ft NE of drainfield	2765	2765	ORGANIC
Dichloropropane[1,2-]	0218-96-0508	24	48	IN	Soil	94.7	%			MS			MW-14 40ft NE of drainfield	2765	2765	ORGANIC
Dichloropropane[1,2-]	0218-96-0508	24	48	IN	Soil	105.1	%			MSD			MW-14 40ft NE of drainfield	2765	2765	ORGANIC
Dichloropropane[1,2-]	0218-96-0509	72	96	IN	Soil	5.3	UG/KG		0.31	SAMPLE	U		MW-14 40ft NE of drainfield	2765	2765	ORGANIC
Dichloropropane[1,2-]	0218-96-0510	504	510	IN	Soil	6.3	UG/KG		0.31	SAMPLE	U		MW-14 40ft NE of drainfield (soil/tuff interface)	2765	2765	ORGANIC
Dichloropropane[1,2-]	0218-96-0512	24	48	IN	Soil	5.7	UG/KG		0.31	SAMPLE	U		MW-15 50ft West of drainfield	2769	2769	ORGANIC
Dichloropropane[1,2-]	0218-96-0513	96	108	IN	Soil	5.6	UG/KG		0.31	SAMPLE	U		MW-15 50ft West of drainfield	2769	2769	ORGANIC
Dichloropropane[1,2-]	0218-96-0514	456	462	IN	Soil	6	UG/KG		0.31	SAMPLE	U		MW-15 50ft West ofdrainfield (Soil/Tuff Interfa	2769	2769	ORGANIC
Dichloropropane[1,2-]	0218-96-0516	24	48	IN	Soil	5.7	UG/KG		0.31	SAMPLE	U		MW-16 20ft South of tank along sewer line	2755	2755	ORGANIC
Dichloropropane[1,2-]	0218-96-0517	72	96	IN	Soil	5.6	UG/KG		0.31	SAMPLE	U		MW-16 20ft South of tank along sewer line	2755	2755	ORGANIC
Dichloropropane[1,2-]	0218-96-0518	360	366	IN	Soil	6	UG/KG		0.31	SAMPLE	U		MW-16 20ft South of tank along sewer line (interface)	2755	2755	ORGANIC
Dichloropropane[1,2-]	0218-96-0522	99.7	480	IN	Water	5	UG/L			SAMPLE	U	PM	MW-12, NON-FILTERED water sample	2814	2814	ORGANIC
Dichloropropane[1,2-]	0218-96-0524	106	468	IN	Water	5	UG/L			SAMPLE	U	PM	MW-13, NON-FILTERED water sample	2814	2814	ORGANIC
Dichloropropane[1,2-]	0218-96-0526	106	504	IN	Water	5	UG/L			SAMPLE	U	PM	MW-14, NON-FILTERED water sample	2814	2814	ORGANIC
Dichloropropane[1,2-]	0218-96-0528	106	456	IN	Water	5	UG/L			SAMPLE	U	PM	MW-15, NON-FILTERED water sample	2814	2814	ORGANIC
Dichloropropane[1,2-]	0218-96-0530	114	366	IN	Water	5	UG/L			SAMPLE	U	PM	MW-16, NON-FILTERED water sample	2814	2814	ORGANIC
Dichloropropane[1,2-]	0218-97-0002	72.2	480	IN	Water	5	UG/L			MS	U		MW-12 UNFILTERED ground water	2958	2958	ORGANIC
Dichloropropane[1,2-]	0218-97-0002	72.2	480	IN	Water	5	UG/L			MSD	U		MW-12 UNFILTERED ground water	2958	2958	ORGANIC
Dichloropropane[1,2-]	0218-97-0002	72.2	480	IN	Water	5	UG/L			SAMPLE	U	PM	MW-12 UNFILTERED ground water	2958	2958	ORGANIC
Dichloropropane[1,2-]	0218-97-0004	78.8	468	IN	Water	5	UG/L			SAMPLE	U	PM	MW-13 UNFILTERED ground water	2958	2958	ORGANIC
Dichloropropane[1,2-]	0218-97-0006	67.8	504	IN	Water	5	UG/L			SAMPLE	U	PM	MW-14 UNFILTERED ground water	2958	2958	ORGANIC
Dichloropropane[1,2-]	0218-97-0008	74.9	456	IN	Water	5	UG/L			SAMPLE	U	PM	MW-15 UNFILTERED ground water	2958	2958	ORGANIC
Dichloropropane[1,2-]	0218-97-0010	76.1	366	IN	Water	5	UG/L			SAMPLE	U	PM	MW-16 UNFILTERED ground water	2958	2958	ORGANIC
Dichloropropane[1,3-]	0218-96-0500	24	48	IN	Soil	5.7	UG/KG			SAMPLE	U		MW-12 77 ft East of drainfield	2756	2756	ORGANIC
Dichloropropane[1,3-]	0218-96-0501	72	96	IN	Soil	5.6	UG/KG			SAMPLE	U		MW-12 77 ft East of drainfield	2756	2756	ORGANIC
Dichloropropane[1,3-]	0218-96-0502	480	504	IN	Soil	5.8	UG/KG			SAMPLE	U		MW-12 77ft East of drainfield (soil/tuff interfac	2756	2756	ORGANIC
Dichloropropane[1,3-]	0218-96-0504	24	48	IN	Soil	6	UG/KG			SAMPLE	U		MW-13 27 ft East of stake 18-1196 and 4 ft South	2772	2772	ORGANIC
Dichloropropane[1,3-]	0218-96-0505	96	117.6	IN	Soil	6	UG/KG			SAMPLE	U		MW-13 27 ft East of stake 18-1196 and 4 ft South	2772	2772	ORGANIC
Dichloropropane[1,3-]	0218-96-0506	450	462	IN	Soil	6	UG/KG			SAMPLE	U		MW-13 27 ft East of stake 18-1196 and 4 ft South	2772	2772	ORGANIC
Dichloropropane[1,3-]	0218-96-0508	24	48	IN	Soil	111.8	%			MS			MW-14 40ft NE of drainfield	2765	2765	ORGANIC
Dichloropropane[1,3-]	0218-96-0508	24	48	IN	Soil	124	%			MSD			MW-14 40ft NE of drainfield	2765	2765	ORGANIC
Dichloropropane[1,3-]	0218-96-0508	24	48	IN	Soil	5.3	UG/KG			SAMPLE	U	UJ	MW-14 40ft NE of drainfield	2765	2765	ORGANIC
Dichloropropane[1,3-]	0218-96-0509	72	96	IN	Soil	5.3	UG/KG			SAMPLE	U		MW-14 40ft NE of drainfield	2765	2765	ORGANIC
Dichloropropane[1,3-]	0218-96-0510	504	510	IN	Soil	6.3	UG/KG			SAMPLE	U		MW-14 40ft NE of drainfield (soil/tuff interface)	2765	2765	ORGANIC
Dichloropropane[1,3-]	0218-96-0512	24	48	IN	Soil	5.7	UG/KG			SAMPLE	U		MW-15 50ft West of drainfield	2769	2769	ORGANIC
Dichloropropane[1,3-]	0218-96-0513	96	108	IN	Soil	5.6	UG/KG			SAMPLE	U		MW-15 50ft West of drainfield	2769	2769	ORGANIC
Dichloropropane[1,3-]	0218-96-0514	456	462	IN	Soil	6	UG/KG			SAMPLE	U		MW-15 50ft West ofdrainfield (Soil/Tuff Interfa	2769	2769	ORGANIC

Analyte Code Description	Sample ID Number	Begin Depth	End Depth	Depth Units	SAL Matrix	Sample Results	Reporting Units	UTL Level	SAL Level	Sample Type Code	Lab Qualifier	LANL Qualifier	Sample Location	Request Number	Reference Document	Suite
Dichloropropane[1,3-]	0218-96-0516	24	48	IN	Soil	5.7	UG/KG			SAMPLE	U		MW-16 20ft South of tank along sewer line	2755	2755	ORGANIC
Dichloropropane[1,3-]	0218-96-0517	72	96	IN	Soil	5.6	UG/KG			SAMPLE	U		MW-16 20ft South of tank along sewer line	2755	2755	ORGANIC
Dichloropropane[1,3-]	0218-96-0518	360	366	IN	Soil	6	UG/KG			SAMPLE	U		MW-16 20ft South of tank along sewer line (interface)	2755	2755	ORGANIC
Dichloropropane[1,3-]	0218-96-0522	99.7	480	IN	Water	5	UG/L			SAMPLE	U	PM	MW-12, NON-FILTERED water sample	2814	2814	ORGANIC
Dichloropropane[1,3-]	0218-96-0524	106	468	IN	Water	5	UG/L			SAMPLE	U	PM	MW-13, NON-FILTERED water sample	2814	2814	ORGANIC
Dichloropropane[1,3-]	0218-96-0526	106	504	IN	Water	5	UG/L			SAMPLE	U	PM	MW-14, NON-FILTERED water sample	2814	2814	ORGANIC
Dichloropropane[1,3-]	0218-96-0528	106	456	IN	Water	5	UG/L			SAMPLE	U	PM	MW-15, NON-FILTERED water sample	2814	2814	ORGANIC
Dichloropropane[1,3-]	0218-96-0530	114	366	IN	Water	5	UG/L			SAMPLE	U	PM	MW-16, NON-FILTERED water sample	2814	2814	ORGANIC
Dichloropropane[1,3-]	0218-97-0002	72.2	480	IN	Water	5	UG/L			SAMPLE	U	PM	MW-12 UNFILTERED ground water	2958	2958	ORGANIC
Dichloropropane[1,3-]	0218-97-0002	72.2	480	IN	Water	5	UG/L			MS	U		MW-12 UNFILTERED ground water	2958	2958	ORGANIC
Dichloropropane[1,3-]	0218-97-0002	72.2	480	IN	Water	5	UG/L			MSD	U		MW-12 UNFILTERED ground water	2958	2958	ORGANIC
Dichloropropane[1,3-]	0218-97-0004	78.8	468	IN	Water	5	UG/L			SAMPLE	U	PM	MW-13 UNFILTERED ground water	2958	2958	ORGANIC
Dichloropropane[1,3-]	0218-97-0006	67.8	504	IN	Water	5	UG/L			SAMPLE	U	PM	MW-14 UNFILTERED ground water	2958	2958	ORGANIC
Dichloropropane[1,3-]	0218-97-0008	74.9	456	IN	Water	5	UG/L			SAMPLE	U	PM	MW-15 UNFILTERED ground water	2958	2958	ORGANIC
Dichloropropane[1,3-]	0218-97-0010	76.1	366	IN	Water	5	UG/L			SAMPLE	U	PM	MW-16 UNFILTERED ground water	2958	2958	ORGANIC
Dichloropropane[2,2-]	0218-96-0500	24	48	IN	Soil	5.7	UG/KG			SAMPLE	U		MW-12 77 ft East of drainfield	2756	2756	ORGANIC
Dichloropropane[2,2-]	0218-96-0501	72	96	IN	Soil	5.6	UG/KG			SAMPLE	U		MW-12 77 ft East of drainfield	2756	2756	ORGANIC
Dichloropropane[2,2-]	0218-96-0502	480	504	IN	Soil	5.8	UG/KG			SAMPLE	U		MW-12 77ft East of drainfield (soil/tuff interfac	2756	2756	ORGANIC
Dichloropropane[2,2-]	0218-96-0504	24	48	IN	Soil	6	UG/KG			SAMPLE	U		MW-13 27 ft East of stake 18-1196 and 4 ft South	2772	2772	ORGANIC
Dichloropropane[2,2-]	0218-96-0505	96	117.6	IN	Soil	6	UG/KG			SAMPLE	U		MW-13 27 ft East of stake 18-1196 and 4 ft South	2772	2772	ORGANIC
Dichloropropane[2,2-]	0218-96-0506	450	462	IN	Soil	6	UG/KG			SAMPLE	U		MW-13 27 ft East of stake 18-1196 and 4 ft South	2772	2772	ORGANIC
Dichloropropane[2,2-]	0218-96-0508	24	48	IN	Soil	107.7	%			MS			MW-14 40ft NE of drainfield	2765	2765	ORGANIC
Dichloropropane[2,2-]	0218-96-0508	24	48	IN	Soil	115.2	%			MSD			MW-14 40ft NE of drainfield	2765	2765	ORGANIC
Dichloropropane[2,2-]	0218-96-0508	24	48	IN	Soil	5.3	UG/KG			SAMPLE	U	UJ	MW-14 40ft NE of drainfield	2765	2765	ORGANIC
Dichloropropane[2,2-]	0218-96-0509	72	96	IN	Soil	5.3	UG/KG			SAMPLE	U		MW-14 40ft NE of drainfield	2765	2765	ORGANIC
Dichloropropane[2,2-]	0218-96-0510	504	510	IN	Soil	6.3	UG/KG			SAMPLE	U		MW-14 40ft NE of drainfield (soil/tuff interface)	2765	2765	ORGANIC
Dichloropropane[2,2-]	0218-96-0512	24	48	IN	Soil	5.7	UG/KG			SAMPLE	U		MW-15 50ft West of drainfield	2769	2769	ORGANIC
Dichloropropane[2,2-]	0218-96-0513	96	108	IN	Soil	5.6	UG/KG			SAMPLE	U		MW-15 50ft West of drainfield	2769	2769	ORGANIC
Dichloropropane[2,2-]	0218-96-0514	456	462	IN	Soil	6	UG/KG			SAMPLE	U		MW-15 50ft West ofdrainfield (Soil/Tuff Interfa	2769	2769	ORGANIC
Dichloropropane[2,2-]	0218-96-0516	24	48	IN	Soil	5.7	UG/KG			SAMPLE	U		MW-16 20ft South of tank along sewer line	2755	2755	ORGANIC
Dichloropropane[2,2-]	0218-96-0517	72	96	IN	Soil	5.6	UG/KG			SAMPLE	U		MW-16 20ft South of tank along sewer line	2755	2755	ORGANIC
Dichloropropane[2,2-]	0218-96-0518	360	366	IN	Soil	6	UG/KG			SAMPLE	U		MW-16 20ft South of tank along sewer line (interface)	2755	2755	ORGANIC
Dichloropropane[2,2-]	0218-96-0522	99.7	480	IN	Water	5	UG/L			SAMPLE	U	PM	MW-12, NON-FILTERED water sample	2814	2814	ORGANIC
Dichloropropane[2,2-]	0218-96-0524	106	468	IN	Water	5	UG/L			SAMPLE	U	PM	MW-13, NON-FILTERED water sample	2814	2814	ORGANIC
Dichloropropane[2,2-]	0218-96-0526	106	504	IN	Water	5	UG/L			SAMPLE	U	PM	MW-14, NON-FILTERED water sample	2814	2814	ORGANIC
Dichloropropane[2,2-]	0218-96-0528	106	456	IN	Water	5	UG/L			SAMPLE	U	PM	MW-15, NON-FILTERED water sample	2814	2814	ORGANIC
Dichloropropane[2,2-]	0218-96-0530	114	366	IN	Water	5	UG/L			SAMPLE	U	PM	MW-16, NON-FILTERED water sample	2814	2814	ORGANIC
Dichloropropane[2,2-]	0218-97-0002	72.2	480	IN	Water	5	UG/L			MSD	U		MW-12 UNFILTERED ground water	2958	2958	ORGANIC
Dichloropropane[2,2-]	0218-97-0002	72.2	480	IN	Water	5	UG/L			SAMPLE	U	PM	MW-12 UNFILTERED ground water	2958	2958	ORGANIC
Dichloropropane[2,2-]	0218-97-0002	72.2	480	IN	Water	5	UG/L			MS	U		MW-12 UNFILTERED ground water	2958	2958	ORGANIC
Dichloropropane[2,2-]	0218-97-0004	78.8	468	IN	Water	5	UG/L			SAMPLE	U	PM	MW-13 UNFILTERED ground water	2958	2958	ORGANIC
Dichloropropane[2,2-]	0218-97-0006	67.8	504	IN	Water	5	UG/L			SAMPLE	U	PM	MW-14 UNFILTERED ground water	2958	2958	ORGANIC
Dichloropropane[2,2-]	0218-97-0008	74.9	456	IN	Water	5	UG/L			SAMPLE	U	PM	MW-15 UNFILTERED ground water	2958	2958	ORGANIC
Dichloropropane[2,2-]	0218-97-0010	76.1	366	IN	Water	5	UG/L			SAMPLE	U	PM	MW-16 UNFILTERED ground water	2958	2958	ORGANIC
Dichloropropene[1,1-]	0218-96-0500	24	48	IN	Soil	5.7	UG/KG			SAMPLE	U		MW-12 77 ft East of drainfield	2756	2756	ORGANIC
Dichloropropene[1,1-]	0218-96-0501	72	96	IN	Soil	5.6	UG/KG			SAMPLE	U		MW-12 77 ft East of drainfield	2756	2756	ORGANIC
Dichloropropene[1,1-]	0218-96-0502	480	504	IN	Soil	5.8	UG/KG			SAMPLE	U		MW-12 77ft East of drainfield (soil/tuff interfac	2756	2756	ORGANIC
Dichloropropene[1,1-]	0218-96-0504	24	48	IN	Soil	6	UG/KG			SAMPLE	U		MW-13 27 ft East of stake 18-1196 and 4 ft South	2772	2772	ORGANIC
Dichloropropene[1,1-]	0218-96-0505	96	117.6	IN	Soil	6	UG/KG			SAMPLE	U		MW-13 27 ft East of stake 18-1196 and 4 ft South	2772	2772	ORGANIC
Dichloropropene[1,1-]	0218-96-0506	450	462	IN	Soil	6	UG/KG			SAMPLE	U		MW-13 27 ft East of stake 18-1196 and 4 ft South	2772	2772	ORGANIC
Dichloropropene[1,1-]	0218-96-0508	24	48	IN	Soil	5.3	UG/KG			SAMPLE	U	UJ	MW-14 40ft NE of drainfield	2765	2765	ORGANIC
Dichloropropene[1,1-]	0218-96-0508	24	48	IN	Soil	90.2	%			MS			MW-14 40ft NE of drainfield	2765	2765	ORGANIC
Dichloropropene[1,1-]	0218-96-0508	24	48	IN	Soil	99.3	%			MSD			MW-14 40ft NE of drainfield	2765	2765	ORGANIC
Dichloropropene[1,1-]	0218-96-0509	72	96	IN	Soil	5.3	UG/KG			SAMPLE	U		MW-14 40ft NE of drainfield	2765	2765	ORGANIC
Dichloropropene[1,1-]	0218-96-0510	504	510	IN	Soil	6.3	UG/KG			SAMPLE	U		MW-14 40ft NE of drainfield (soil/tuff interface)	2765	2765	ORGANIC
Dichloropropene[1,1-]	0218-96-0512	24	48	IN	Soil	5.7	UG/KG			SAMPLE	U		MW-15 50ft West of drainfield	2769	2769	ORGANIC
Dichloropropene[1,1-]	0218-96-0513	96	108	IN	Soil	5.6	UG/KG			SAMPLE	U		MW-15 50ft West of drainfield	2769	2769	ORGANIC
Dichloropropene[1,1-]	0218-96-0514	456	462	IN	Soil	6	UG/KG			SAMPLE	U		MW-15 50ft West ofdrainfield (Soil/Tuff Interfa	2769	2769	ORGANIC
Dichloropropene[1,1-]	0218-96-0516	24	48	IN	Soil	5.7	UG/KG			SAMPLE	U		MW-16 20ft South of tank along sewer line	2755	2755	ORGANIC

Analyte Code Description	Sample ID Number	Begin Depth	End Depth	Depth Units	SAL Matrix	Sample Results	Reporting Units	UTL Level	SAL Level	Sample Type Code	Lab Qualifier	LANL Qualifier	Sample Location	Request Number	Reference Document	Suite
Dichloropropene[1,1-]	0218-96-0517	72	96	IN	Soil	5.6	UG/KG			SAMPLE	U		MW-16 20ft South of tank along sewer line	2755	2755	ORGANIC
Dichloropropene[1,1-]	0218-96-0518	360	366	IN	Soil	6	UG/KG			SAMPLE	U		MW-16 20ft South of tank along sewer line (interface)	2755	2755	ORGANIC
Dichloropropene[1,1-]	0218-96-0522	99.7	480	IN	Water	5	UG/L			SAMPLE	U	PM	MW-12, NON-FILTERED water sample	2814	2814	ORGANIC
Dichloropropene[1,1-]	0218-96-0524	106	468	IN	Water	5	UG/L			SAMPLE	U	PM	MW-13, NON-FILTERED water sample	2814	2814	ORGANIC
Dichloropropene[1,1-]	0218-96-0526	106	504	IN	Water	5	UG/L			SAMPLE	U	PM	MW-14, NON-FILTERED water sample	2814	2814	ORGANIC
Dichloropropene[1,1-]	0218-96-0528	106	456	IN	Water	5	UG/L			SAMPLE	U	PM	MW-15, NON-FILTERED water sample	2814	2814	ORGANIC
Dichloropropene[1,1-]	0218-96-0530	114	366	IN	Water	5	UG/L			SAMPLE	U	PM	MW-16, NON-FILTERED water sample	2814	2814	ORGANIC
Dichloropropene[1,1-]	0218-97-0002	72.2	480	IN	Water	5	UG/L			SAMPLE	U	PM	MW-12 UNFILTERED ground water	2958	2958	ORGANIC
Dichloropropene[1,1-]	0218-97-0002	72.2	480	IN	Water	5	UG/L			MS	U		MW-12 UNFILTERED ground water	2958	2958	ORGANIC
Dichloropropene[1,1-]	0218-97-0002	72.2	480	IN	Water	5	UG/L			MSD	U		MW-12 UNFILTERED ground water	2958	2958	ORGANIC
Dichloropropene[1,1-]	0218-97-0004	78.8	468	IN	Water	5	UG/L			SAMPLE	U	PM	MW-13 UNFILTERED ground water	2958	2958	ORGANIC
Dichloropropene[1,1-]	0218-97-0006	67.8	504	IN	Water	5	UG/L			SAMPLE	U	PM	MW-14 UNFILTERED ground water	2958	2958	ORGANIC
Dichloropropene[1,1-]	0218-97-0008	74.9	456	IN	Water	5	UG/L			SAMPLE	U	PM	MW-15 UNFILTERED ground water	2958	2958	ORGANIC
Dichloropropene[1,1-]	0218-97-0010	76.1	366	IN	Water	5	UG/L			SAMPLE	U	PM	MW-16 UNFILTERED ground water	2958	2958	ORGANIC
Dichloropropene[cis-1,3-]	0218-96-0500	24	48	IN	Soil	5.7	UG/KG			SAMPLE	U		MW-12 77 ft East of drainfield	2756	2756	ORGANIC
Dichloropropene[cis-1,3-]	0218-96-0501	72	96	IN	Soil	5.6	UG/KG			SAMPLE	U		MW-12 77 ft East of drainfield	2756	2756	ORGANIC
Dichloropropene[cis-1,3-]	0218-96-0502	480	504	IN	Soil	5.8	UG/KG			SAMPLE	U		MW-12 77ft East of drainfield (soil/tuff interfac	2756	2756	ORGANIC
Dichloropropene[cis-1,3-]	0218-96-0504	24	48	IN	Soil	6	UG/KG			SAMPLE	U		MW-13 27 ft East of stake 18-1196 and 4 ft South	2772	2772	ORGANIC
Dichloropropene[cis-1,3-]	0218-96-0505	96	117.6	IN	Soil	6	UG/KG			SAMPLE	U		MW-13 27 ft East of stake 18-1196 and 4 ft South	2772	2772	ORGANIC
Dichloropropene[cis-1,3-]	0218-96-0506	450	462	IN	Soil	6	UG/KG			SAMPLE	U		MW-13 27 ft East of stake 18-1196 and 4 ft South	2772	2772	ORGANIC
Dichloropropene[cis-1,3-]	0218-96-0508	24	48	IN	Soil	91.1	%			MS			MW-14 40ft NE of drainfield	2765	2765	ORGANIC
Dichloropropene[cis-1,3-]	0218-96-0508	24	48	IN	Soil	5.3	UG/KG			SAMPLE	U	UJ	MW-14 40ft NE of drainfield	2765	2765	ORGANIC
Dichloropropene[cis-1,3-]	0218-96-0508	24	48	IN	Soil	97.9	%			MSD			MW-14 40ft NE of drainfield	2765	2765	ORGANIC
Dichloropropene[cis-1,3-]	0218-96-0509	72	96	IN	Soil	5.3	UG/KG			SAMPLE	U		MW-14 40ft NE of drainfield	2765	2765	ORGANIC
Dichloropropene[cis-1,3-]	0218-96-0510	504	510	IN	Soil	6.3	UG/KG			SAMPLE	U		MW-14 40ft NE of drainfield (soil/tuff interface)	2765	2765	ORGANIC
Dichloropropene[cis-1,3-]	0218-96-0512	24	48	IN	Soil	5.7	UG/KG			SAMPLE	U		MW-15 50ft West of drainfield	2769	2769	ORGANIC
Dichloropropene[cis-1,3-]	0218-96-0513	96	108	IN	Soil	5.6	UG/KG			SAMPLE	U		MW-15 50ft West of drainfield	2769	2769	ORGANIC
Dichloropropene[cis-1,3-]	0218-96-0514	456	462	IN	Soil	6	UG/KG			SAMPLE	U		MW-15 50ft West ofdrainfield (Soil/Tuff Interfa	2769	2769	ORGANIC
Dichloropropene[cis-1,3-]	0218-96-0516	24	48	IN	Soil	5.7	UG/KG			SAMPLE	U		MW-16 20ft South of tank along sewer line	2755	2755	ORGANIC
Dichloropropene[cis-1,3-]	0218-96-0517	72	96	IN	Soil	5.6	UG/KG			SAMPLE	U		MW-16 20ft South of tank along sewer line	2755	2755	ORGANIC
Dichloropropene[cis-1,3-]	0218-96-0518	360	366	IN	Soil	6	UG/KG			SAMPLE	U		MW-16 20ft South of tank along sewer line (interface)	2755	2755	ORGANIC
Dichloropropene[cis-1,3-]	0218-96-0522	99.7	480	IN	Water	5	UG/L			SAMPLE	U	PM	MW-12, NON-FILTERED water sample	2814	2814	ORGANIC
Dichloropropene[cis-1,3-]	0218-96-0524	106	468	IN	Water	5	UG/L			SAMPLE	U	PM	MW-13, NON-FILTERED water sample	2814	2814	ORGANIC
Dichloropropene[cis-1,3-]	0218-96-0526	106	504	IN	Water	5	UG/L			SAMPLE	U	PM	MW-14, NON-FILTERED water sample	2814	2814	ORGANIC
Dichloropropene[cis-1,3-]	0218-96-0528	106	456	IN	Water	5	UG/L			SAMPLE	U	PM	MW-15, NON-FILTERED water sample	2814	2814	ORGANIC
Dichloropropene[cis-1,3-]	0218-96-0530	114	366	IN	Water	5	UG/L			SAMPLE	U	PM	MW-16, NON-FILTERED water sample	2814	2814	ORGANIC
Dichloropropene[cis-1,3-]	0218-97-0002	72.2	480	IN	Water	5	UG/L			SAMPLE	U	PM	MW-12 UNFILTERED ground water	2958	2958	ORGANIC
Dichloropropene[cis-1,3-]	0218-97-0002	72.2	480	IN	Water	5	UG/L			MS	U		MW-12 UNFILTERED ground water	2958	2958	ORGANIC
Dichloropropene[cis-1,3-]	0218-97-0002	72.2	480	IN	Water	5	UG/L			MSD	U		MW-12 UNFILTERED ground water	2958	2958	ORGANIC
Dichloropropene[cis-1,3-]	0218-97-0004	78.8	468	IN	Water	5	UG/L			SAMPLE	U	PM	MW-13 UNFILTERED ground water	2958	2958	ORGANIC
Dichloropropene[cis-1,3-]	0218-97-0006	67.8	504	IN	Water	5	UG/L			SAMPLE	U	PM	MW-14 UNFILTERED ground water	2958	2958	ORGANIC
Dichloropropene[cis-1,3-]	0218-97-0008	74.9	456	IN	Water	5	UG/L			SAMPLE	U	PM	MW-15 UNFILTERED ground water	2958	2958	ORGANIC
Dichloropropene[cis-1,3-]	0218-97-0010	76.1	366	IN	Water	5	UG/L			SAMPLE	U	PM	MW-16 UNFILTERED ground water	2958	2958	ORGANIC
Dichloropropene[trans-1,3-]	0218-96-0500	24	48	IN	Soil	5.7	UG/KG			SAMPLE	U		MW-12 77 ft East of drainfield	2756	2756	ORGANIC
Dichloropropene[trans-1,3-]	0218-96-0501	72	96	IN	Soil	5.6	UG/KG			SAMPLE	U		MW-12 77 ft East of drainfield	2756	2756	ORGANIC
Dichloropropene[trans-1,3-]	0218-96-0502	480	504	IN	Soil	5.8	UG/KG			SAMPLE	U		MW-12 77ft East of drainfield (soil/tuff interfac	2756	2756	ORGANIC
Dichloropropene[trans-1,3-]	0218-96-0504	24	48	IN	Soil	6	UG/KG			SAMPLE	U		MW-13 27 ft East of stake 18-1196 and 4 ft South	2772	2772	ORGANIC
Dichloropropene[trans-1,3-]	0218-96-0505	96	117.6	IN	Soil	6	UG/KG			SAMPLE	U		MW-13 27 ft East of stake 18-1196 and 4 ft South	2772	2772	ORGANIC
Dichloropropene[trans-1,3-]	0218-96-0506	450	462	IN	Soil	6	UG/KG			SAMPLE	U		MW-13 27 ft East of stake 18-1196 and 4 ft South	2772	2772	ORGANIC
Dichloropropene[trans-1,3-]	0218-96-0508	24	48	IN	Soil	99	%			MSD			MW-14 40ft NE of drainfield	2765	2765	ORGANIC
Dichloropropene[trans-1,3-]	0218-96-0508	24	48	IN	Soil	93	%			MS			MW-14 40ft NE of drainfield	2765	2765	ORGANIC
Dichloropropene[trans-1,3-]	0218-96-0508	24	48	IN	Soil	5.3	UG/KG			SAMPLE	U	UJ	MW-14 40ft NE of drainfield	2765	2765	ORGANIC
Dichloropropene[trans-1,3-]	0218-96-0509	72	96	IN	Soil	5.3	UG/KG			SAMPLE	U		MW-14 40ft NE of drainfield	2765	2765	ORGANIC
Dichloropropene[trans-1,3-]	0218-96-0510	504	510	IN	Soil	6.3	UG/KG			SAMPLE	U		MW-14 40ft NE of drainfield (soil/tuff interface)	2765	2765	ORGANIC
Dichloropropene[trans-1,3-]	0218-96-0512	24	48	IN	Soil	5.7	UG/KG			SAMPLE	U		MW-15 50ft West of drainfield	2769	2769	ORGANIC
Dichloropropene[trans-1,3-]	0218-96-0513	96	108	IN	Soil	5.6	UG/KG			SAMPLE	U		MW-15 50ft West of drainfield	2769	2769	ORGANIC
Dichloropropene[trans-1,3-]	0218-96-0514	456	462	IN	Soil	6	UG/KG			SAMPLE	U		MW-15 50ft West ofdrainfield (Soil/Tuff Interfa	2769	2769	ORGANIC
Dichloropropene[trans-1,3-]	0218-96-0516	24	48	IN	Soil	5.7	UG/KG			SAMPLE	U		MW-16 20ft South of tank along sewer line	2755	2755	ORGANIC
Dichloropropene[trans-1,3-]	0218-96-0517	72	96	IN	Soil	5.6	UG/KG			SAMPLE	U		MW-16 20ft South of tank along sewer line	2755	2755	ORGANIC

Analyte Code Description	Sample ID Number	Begin Depth	End Depth	Depth Units	SAL Matrix	Sample Results	Reporting Units	UTL Level	SAL Level	Sample Type Code	Lab Qualifier	LANL Qualifier	Sample Location	Request Number	Reference Document	Suite
Dichloropropene[trans-1,3-]	0218-96-0518	360	366	IN	Soil	6	UG/KG			SAMPLE	U		MW-16 20ft South of tank along sewer line (interface)	2755	2755	ORGANIC
Dichloropropene[trans-1,3-]	0218-96-0522	99.7	480	IN	Water	5	UG/L			SAMPLE	U	PM	MW-12, NON-FILTERED water sample	2814	2814	ORGANIC
Dichloropropene[trans-1,3-]	0218-96-0524	106	468	IN	Water	5	UG/L			SAMPLE	U	PM	MW-13, NON-FILTERED water sample	2814	2814	ORGANIC
Dichloropropene[trans-1,3-]	0218-96-0526	106	504	IN	Water	5	UG/L			SAMPLE	U	PM	MW-14, NON-FILTERED water sample	2814	2814	ORGANIC
Dichloropropene[trans-1,3-]	0218-96-0528	106	456	IN	Water	5	UG/L			SAMPLE	U	PM	MW-15, NON-FILTERED water sample	2814	2814	ORGANIC
Dichloropropene[trans-1,3-]	0218-96-0530	114	366	IN	Water	5	UG/L			SAMPLE	U	PM	MW-16, NON-FILTERED water sample	2814	2814	ORGANIC
Dichloropropene[trans-1,3-]	0218-97-0002	72.2	480	IN	Water	5	UG/L			MS	U		MW-12 UNFILTERED ground water	2958	2958	ORGANIC
Dichloropropene[trans-1,3-]	0218-97-0002	72.2	480	IN	Water	5	UG/L			MSD	U		MW-12 UNFILTERED ground water	2958	2958	ORGANIC
Dichloropropene[trans-1,3-]	0218-97-0002	72.2	480	IN	Water	5	UG/L			SAMPLE	U	PM	MW-12 UNFILTERED ground water	2958	2958	ORGANIC
Dichloropropene[trans-1,3-]	0218-97-0004	78.8	468	IN	Water	5	UG/L			SAMPLE	U	PM	MW-13 UNFILTERED ground water	2958	2958	ORGANIC
Dichloropropene[trans-1,3-]	0218-97-0006	67.8	504	IN	Water	5	UG/L			SAMPLE	U	PM	MW-14 UNFILTERED ground water	2958	2958	ORGANIC
Dichloropropene[trans-1,3-]	0218-97-0008	74.9	456	IN	Water	5	UG/L			SAMPLE	U	PM	MW-15 UNFILTERED ground water	2958	2958	ORGANIC
Dichloropropene[trans-1,3-]	0218-97-0010	76.1	366	IN	Water	5	UG/L			SAMPLE	U	PM	MW-16 UNFILTERED ground water	2958	2958	ORGANIC
Diethylphthalate	0218-96-0500	24	48	IN	Soil	380	UG/KG		52000	SAMPLE	U		MW-12 77 ft East of drainfield	2756	2756	ORGANIC
Diethylphthalate	0218-96-0501	72	96	IN	Soil	370	UG/KG		52000	SAMPLE	U		MW-12 77 ft East of drainfield	2756	2756	ORGANIC
Diethylphthalate	0218-96-0504	24	48	IN	Soil	400	UG/KG		52000	SAMPLE	U		MW-13 27 ft East of stake 18-1196 and 4 ft South	2772	2772	ORGANIC
Diethylphthalate	0218-96-0505	96	117.6	IN	Soil	370	UG/KG		52000	SAMPLE	U		MW-13 27 ft East of stake 18-1196 and 4 ft South	2772	2772	ORGANIC
Diethylphthalate	0218-96-0508	24	48	IN	Soil	350	UG/KG		52000	SAMPLE	U		MW-14 40ft NE of drainfield	2765	2765	ORGANIC
Diethylphthalate	0218-96-0509	72	96	IN	Soil	350	UG/KG		52000	SAMPLE	U		MW-14 40ft NE of drainfield	2765	2765	ORGANIC
Diethylphthalate	0218-96-0512	24	48	IN	Soil	380	UG/KG		52000	SAMPLE	U		MW-15 50ft West of drainfield	2769	2769	ORGANIC
Diethylphthalate	0218-96-0513	96	108	IN	Soil	370	UG/KG		52000	SAMPLE	U		MW-15 50ft West of drainfield	2769	2769	ORGANIC
Diethylphthalate	0218-96-0516	24	48	IN	Soil	380	UG/KG		52000	SAMPLE	U		MW-16 20ft South of tank along sewer line	2755	2755	ORGANIC
Diethylphthalate	0218-96-0517	72	96	IN	Soil	370	UG/KG		52000	SAMPLE	U		MW-16 20ft South of tank along sewer line	2755	2755	ORGANIC
Diethylphthalate	0218-96-0522	99.7	480	IN	Water	10	UG/L			SAMPLE	U		MW-12, NON-FILTERED water sample	2814	2814	ORGANIC
Diethylphthalate	0218-96-0524	106	468	IN	Water	10	UG/L			SAMPLE	U		MW-13, NON-FILTERED water sample	2814	2814	ORGANIC
Diethylphthalate	0218-96-0526	106	504	IN	Water	10	UG/L			SAMPLE	U		MW-14, NON-FILTERED water sample	2814	2814	ORGANIC
Diethylphthalate	0218-96-0528	106	456	IN	Water	10	UG/L			SAMPLE	U		MW-15, NON-FILTERED water sample	2814	2814	ORGANIC
Diethylphthalate	0218-96-0530	114	366	IN	Water	10	UG/L			SAMPLE	U		MW-16, NON-FILTERED water sample	2814	2814	ORGANIC
Diethylphthalate	0218-97-0002	72.2	480	IN	Water	10	UG/L			SAMPLE	U		MW-12 UNFILTERED ground water	2958	2958	ORGANIC
Diethylphthalate	0218-97-0004	78.8	468	IN	Water	10	UG/L			SAMPLE	U		MW-13 UNFILTERED ground water	2958	2958	ORGANIC
Diethylphthalate	0218-97-0006	67.8	504	IN	Water	10	UG/L			SAMPLE	U		MW-14 UNFILTERED ground water	2958	2958	ORGANIC
Diethylphthalate	0218-97-0008	74.9	456	IN	Water	10	UG/L			SAMPLE	U		MW-15 UNFILTERED ground water	2958	2958	ORGANIC
Diethylphthalate	0218-97-0010	76.1	366	IN	Water	10	UG/L			SAMPLE	U		MW-16 UNFILTERED ground water	2958	2958	ORGANIC
Dimethyl Phthalate	0218-96-0500	24	48	IN	Soil	380	UG/KG		100000	SAMPLE	U		MW-12 77 ft East of drainfield	2756	2756	ORGANIC
Dimethyl Phthalate	0218-96-0501	72	96	IN	Soil	370	UG/KG		100000	SAMPLE	U		MW-12 77 ft East of drainfield	2756	2756	ORGANIC
Dimethyl Phthalate	0218-96-0504	24	48	IN	Soil	400	UG/KG		100000	SAMPLE	U		MW-13 27 ft East of stake 18-1196 and 4 ft South	2772	2772	ORGANIC
Dimethyl Phthalate	0218-96-0505	96	117.6	IN	Soil	370	UG/KG		100000	SAMPLE	U		MW-13 27 ft East of stake 18-1196 and 4 ft South	2772	2772	ORGANIC
Dimethyl Phthalate	0218-96-0508	24	48	IN	Soil	350	UG/KG		100000	SAMPLE	U		MW-14 40ft NE of drainfield	2765	2765	ORGANIC
Dimethyl Phthalate	0218-96-0509	72	96	IN	Soil	350	UG/KG		100000	SAMPLE	U		MW-14 40ft NE of drainfield	2765	2765	ORGANIC
Dimethyl Phthalate	0218-96-0512	24	48	IN	Soil	380	UG/KG		100000	SAMPLE	U		MW-15 50ft West of drainfield	2769	2769	ORGANIC
Dimethyl Phthalate	0218-96-0513	96	108	IN	Soil	370	UG/KG		100000	SAMPLE	U		MW-15 50ft West of drainfield	2769	2769	ORGANIC
Dimethyl Phthalate	0218-96-0516	24	48	IN	Soil	380	UG/KG		100000	SAMPLE	U		MW-16 20ft South of tank along sewer line	2755	2755	ORGANIC
Dimethyl Phthalate	0218-96-0517	72	96	IN	Soil	370	UG/KG		100000	SAMPLE	U		MW-16 20ft South of tank along sewer line	2755	2755	ORGANIC
Dimethyl Phthalate	0218-96-0522	99.7	480	IN	Water	10	UG/L			SAMPLE	U		MW-12, NON-FILTERED water sample	2814	2814	ORGANIC
Dimethyl Phthalate	0218-96-0524	106	468	IN	Water	10	UG/L			SAMPLE	U		MW-13, NON-FILTERED water sample	2814	2814	ORGANIC
Dimethyl Phthalate	0218-96-0526	106	504	IN	Water	10	UG/L			SAMPLE	U		MW-14, NON-FILTERED water sample	2814	2814	ORGANIC
Dimethyl Phthalate	0218-96-0528	106	456	IN	Water	10	UG/L			SAMPLE	U		MW-15, NON-FILTERED water sample	2814	2814	ORGANIC
Dimethyl Phthalate	0218-96-0530	114	366	IN	Water	10	UG/L			SAMPLE	U		MW-16, NON-FILTERED water sample	2814	2814	ORGANIC
Dimethyl Phthalate	0218-97-0002	72.2	480	IN	Water	10	UG/L			SAMPLE	U		MW-12 UNFILTERED ground water	2958	2958	ORGANIC
Dimethyl Phthalate	0218-97-0004	78.8	468	IN	Water	10	UG/L			SAMPLE	U		MW-13 UNFILTERED ground water	2958	2958	ORGANIC
Dimethyl Phthalate	0218-97-0006	67.8	504	IN	Water	10	UG/L			SAMPLE	U		MW-14 UNFILTERED ground water	2958	2958	ORGANIC
Dimethyl Phthalate	0218-97-0008	74.9	456	IN	Water	10	UG/L			SAMPLE	U		MW-15 UNFILTERED ground water	2958	2958	ORGANIC
Dimethyl Phthalate	0218-97-0010	76.1	366	IN	Water	10	UG/L			SAMPLE	U		MW-16 UNFILTERED ground water	2958	2958	ORGANIC
Dimethylphenol[2,4-]	0218-96-0500	24	48	IN	Soil	380	UG/KG		1300	SAMPLE	U		MW-12 77 ft East of drainfield	2756	2756	ORGANIC
Dimethylphenol[2,4-]	0218-96-0501	72	96	IN	Soil	370	UG/KG		1300	SAMPLE	U		MW-12 77 ft East of drainfield	2756	2756	ORGANIC
Dimethylphenol[2,4-]	0218-96-0504	24	48	IN	Soil	400	UG/KG		1300	SAMPLE	U		MW-13 27 ft East of stake 18-1196 and 4 ft South	2772	2772	ORGANIC
Dimethylphenol[2,4-]	0218-96-0505	96	117.6	IN	Soil	370	UG/KG		1300	SAMPLE	U		MW-13 27 ft East of stake 18-1196 and 4 ft South	2772	2772	ORGANIC
Dimethylphenol[2,4-]	0218-96-0508	24	48	IN	Soil	350	UG/KG		1300	SAMPLE	U		MW-14 40ft NE of drainfield	2765	2765	ORGANIC
Dimethylphenol[2,4-]	0218-96-0509	72	96	IN	Soil	350	UG/KG		1300	SAMPLE	U		MW-14 40ft NE of drainfield	2765	2765	ORGANIC

Analyte Code Description	Sample ID Number	Begin Depth	End Depth	Depth Units	SAL Matrix	Sample Results	Reporting Units	UTL Level	SAL Level	Sample Type Code	Lab Qualifier	LANL Qualifier	Sample Location	Request Number	Reference Document	Suite
Dimethylphenol[2,4-]	0218-96-0512	24	48	IN	Soil	380	UG/KG		1300	SAMPLE	U		MW-15 50ft West of drainfield	2769	2769	ORGANIC
Dimethylphenol[2,4-]	0218-96-0513	96	108	IN	Soil	370	UG/KG		1300	SAMPLE	U		MW-15 50ft West of drainfield	2769	2769	ORGANIC
Dimethylphenol[2,4-]	0218-96-0516	24	48	IN	Soil	380	UG/KG		1300	SAMPLE	U		MW-16 20ft South of tank along sewer line	2755	2755	ORGANIC
Dimethylphenol[2,4-]	0218-96-0517	72	96	IN	Soil	370	UG/KG		1300	SAMPLE	U		MW-16 20ft South of tank along sewer line	2755	2755	ORGANIC
Dimethylphenol[2,4-]	0218-96-0522	99.7	480	IN	Water	10	UG/L			SAMPLE	U		MW-12, NON-FILTERED water sample	2814	2814	ORGANIC
Dimethylphenol[2,4-]	0218-96-0524	106	468	IN	Water	10	UG/L			SAMPLE	U		MW-13, NON-FILTERED water sample	2814	2814	ORGANIC
Dimethylphenol[2,4-]	0218-96-0526	106	504	IN	Water	10	UG/L			SAMPLE	U		MW-14, NON-FILTERED water sample	2814	2814	ORGANIC
Dimethylphenol[2,4-]	0218-96-0528	106	456	IN	Water	10	UG/L			SAMPLE	U		MW-15, NON-FILTERED water sample	2814	2814	ORGANIC
Dimethylphenol[2,4-]	0218-96-0530	114	366	IN	Water	10	UG/L			SAMPLE	U		MW-16, NON-FILTERED water sample	2814	2814	ORGANIC
Dimethylphenol[2,4-]	0218-97-0002	72.2	480	IN	Water	10	UG/L			SAMPLE	U		MW-12 UNFILTERED ground water	2958	2958	ORGANIC
Dimethylphenol[2,4-]	0218-97-0004	78.8	468	IN	Water	10	UG/L			SAMPLE	U		MW-13 UNFILTERED ground water	2958	2958	ORGANIC
Dimethylphenol[2,4-]	0218-97-0006	67.8	504	IN	Water	10	UG/L			SAMPLE	U		MW-14 UNFILTERED ground water	2958	2958	ORGANIC
Dimethylphenol[2,4-]	0218-97-0008	74.9	456	IN	Water	10	UG/L			SAMPLE	U		MW-15 UNFILTERED ground water	2958	2958	ORGANIC
Dimethylphenol[2,4-]	0218-97-0010	76.1	366	IN	Water	10	UG/L			SAMPLE	U		MW-16 UNFILTERED ground water	2958	2958	ORGANIC
Dinitro-2-methylphenol[4,6-]	0218-96-0500	24	48	IN	Soil	1900	UG/KG			SAMPLE	U		MW-12 77 ft East of drainfield	2756	2756	ORGANIC
Dinitro-2-methylphenol[4,6-]	0218-96-0501	72	96	IN	Soil	1800	UG/KG			SAMPLE	U		MW-12 77 ft East of drainfield	2756	2756	ORGANIC
Dinitro-2-methylphenol[4,6-]	0218-96-0504	24	48	IN	Soil	2000	UG/KG			SAMPLE	U		MW-13 27 ft East of stake 18-1196 and 4 ft South	2772	2772	ORGANIC
Dinitro-2-methylphenol[4,6-]	0218-96-0505	96	117.6	IN	Soil	1900	UG/KG			SAMPLE	U		MW-13 27 ft East of stake 18-1196 and 4 ft South	2772	2772	ORGANIC
Dinitro-2-methylphenol[4,6-]	0218-96-0508	24	48	IN	Soil	1800	UG/KG			SAMPLE	U		MW-14 40ft NE of drainfield	2765	2765	ORGANIC
Dinitro-2-methylphenol[4,6-]	0218-96-0509	72	96	IN	Soil	1700	UG/KG			SAMPLE	U		MW-14 40ft NE of drainfield	2765	2765	ORGANIC
Dinitro-2-methylphenol[4,6-]	0218-96-0512	24	48	IN	Soil	1900	UG/KG			SAMPLE	U		MW-15 50ft West of drainfield	2769	2769	ORGANIC
Dinitro-2-methylphenol[4,6-]	0218-96-0513	96	108	IN	Soil	1800	UG/KG			SAMPLE	U		MW-15 50ft West of drainfield	2769	2769	ORGANIC
Dinitro-2-methylphenol[4,6-]	0218-96-0516	24	48	IN	Soil	1900	UG/KG			SAMPLE	U		MW-16 20ft South of tank along sewer line	2755	2755	ORGANIC
Dinitro-2-methylphenol[4,6-]	0218-96-0517	72	96	IN	Soil	1800	UG/KG			SAMPLE	U		MW-16 20ft South of tank along sewer line	2755	2755	ORGANIC
Dinitro-2-methylphenol[4,6-]	0218-96-0522	99.7	480	IN	Water	50	UG/L			SAMPLE	U		MW-12, NON-FILTERED water sample	2814	2814	ORGANIC
Dinitro-2-methylphenol[4,6-]	0218-96-0524	106	468	IN	Water	50	UG/L			SAMPLE	U		MW-13, NON-FILTERED water sample	2814	2814	ORGANIC
Dinitro-2-methylphenol[4,6-]	0218-96-0526	106	504	IN	Water	50	UG/L			SAMPLE	U		MW-14, NON-FILTERED water sample	2814	2814	ORGANIC
Dinitro-2-methylphenol[4,6-]	0218-96-0528	106	456	IN	Water	50	UG/L			SAMPLE	U		MW-15, NON-FILTERED water sample	2814	2814	ORGANIC
Dinitro-2-methylphenol[4,6-]	0218-96-0530	114	366	IN	Water	50	UG/L			SAMPLE	U		MW-16, NON-FILTERED water sample	2814	2814	ORGANIC
Dinitro-2-methylphenol[4,6-]	0218-97-0002	72.2	480	IN	Water	50	UG/L			SAMPLE	U		MW-12 UNFILTERED ground water	2958	2958	ORGANIC
Dinitro-2-methylphenol[4,6-]	0218-97-0004	78.8	468	IN	Water	50	UG/L			SAMPLE	U		MW-13 UNFILTERED ground water	2958	2958	ORGANIC
Dinitro-2-methylphenol[4,6-]	0218-97-0006	67.8	504	IN	Water	50	UG/L			SAMPLE	U		MW-14 UNFILTERED ground water	2958	2958	ORGANIC
Dinitro-2-methylphenol[4,6-]	0218-97-0008	74.9	456	IN	Water	50	UG/L			SAMPLE	U		MW-15 UNFILTERED ground water	2958	2958	ORGANIC
Dinitro-2-methylphenol[4,6-]	0218-97-0010	76.1	366	IN	Water	50	UG/L			SAMPLE	U		MW-16 UNFILTERED ground water	2958	2958	ORGANIC
Dinitrobenzene[1,3-]	0218-97-0002	72.2	480	IN	Water	0.063	UG/L			SAMPLE			MW-12 UNFILTERED ground water	2959	2959	ORGANIC
Dinitrobenzene[1,3-]	0218-97-0002	72.2	480	IN	Water	0.048	UG/L			SAMPLE	U		MW-12 UNFILTERED ground water	2959	2959	ORGANIC
Dinitrobenzene[1,3-]	0218-97-0004	78.8	468	IN	Water	0.048	UG/L			SAMPLE	U		MW-13 UNFILTERED ground water	2959	2959	ORGANIC
Dinitrobenzene[1,3-]	0218-97-0004	78.8	468	IN	Water	0.048	UG/L			SAMPLE	U		MW-13 UNFILTERED ground water	2959	2959	ORGANIC
Dinitrobenzene[1,3-]	0218-97-0008	74.9	456	IN	Water	0.048	UG/L			SAMPLE	U		MW-15 UNFILTERED ground water	2959	2959	ORGANIC
Dinitrobenzene[1,3-]	0218-97-0008	74.9	456	IN	Water	0.049	UG/L			SAMPLE			MW-15 UNFILTERED ground water	2959	2959	ORGANIC
Dinitrophenol[2,4-]	0218-96-0500	24	48	IN	Soil	1900	UG/KG		130	SAMPLE	U		MW-12 77 ft East of drainfield	2756	2756	ORGANIC
Dinitrophenol[2,4-]	0218-96-0501	72	96	IN	Soil	1800	UG/KG		130	SAMPLE	U		MW-12 77 ft East of drainfield	2756	2756	ORGANIC
Dinitrophenol[2,4-]	0218-96-0504	24	48	IN	Soil	30	%			MS			MW-13 27 ft East of stake 18-1196 and 4 ft South	2772	2772	ORGANIC
Dinitrophenol[2,4-]	0218-96-0504	24	48	IN	Soil	2000	UG/KG		130	SAMPLE	U		MW-13 27 ft East of stake 18-1196 and 4 ft South	2772	2772	ORGANIC
Dinitrophenol[2,4-]	0218-96-0504	24	48	IN	Soil	35	%			MSD			MW-13 27 ft East of stake 18-1196 and 4 ft South	2772	2772	ORGANIC
Dinitrophenol[2,4-]	0218-96-0505	96	117.6	IN	Soil	1900	UG/KG		130	SAMPLE	U		MW-13 27 ft East of stake 18-1196 and 4 ft South	2772	2772	ORGANIC
Dinitrophenol[2,4-]	0218-96-0508	24	48	IN	Soil	1800	UG/KG		130	SAMPLE	U		MW-14 40ft NE of drainfield	2765	2765	ORGANIC
Dinitrophenol[2,4-]	0218-96-0509	72	96	IN	Soil	1700	UG/KG		130	SAMPLE	U		MW-14 40ft NE of drainfield	2765	2765	ORGANIC
Dinitrophenol[2,4-]	0218-96-0512	24	48	IN	Soil	1900	UG/KG		130	SAMPLE	U		MW-15 50ft West of drainfield	2769	2769	ORGANIC
Dinitrophenol[2,4-]	0218-96-0513	96	108	IN	Soil	1800	UG/KG		130	SAMPLE	U		MW-15 50ft West of drainfield	2769	2769	ORGANIC
Dinitrophenol[2,4-]	0218-96-0516	24	48	IN	Soil	1900	UG/KG		130	SAMPLE	U		MW-16 20ft South of tank along sewer line	2755	2755	ORGANIC
Dinitrophenol[2,4-]	0218-96-0517	72	96	IN	Soil	1800	UG/KG		130	SAMPLE	U		MW-16 20ft South of tank along sewer line	2755	2755	ORGANIC
Dinitrophenol[2,4-]	0218-96-0522	99.7	480	IN	Water	50	UG/L			SAMPLE	U		MW-12, NON-FILTERED water sample	2814	2814	ORGANIC
Dinitrophenol[2,4-]	0218-96-0524	106	468	IN	Water	50	UG/L			SAMPLE	U		MW-13, NON-FILTERED water sample	2814	2814	ORGANIC
Dinitrophenol[2,4-]	0218-96-0526	106	504	IN	Water	50	UG/L			SAMPLE	U		MW-14, NON-FILTERED water sample	2814	2814	ORGANIC
Dinitrophenol[2,4-]	0218-96-0528	106	456	IN	Water	50	UG/L			SAMPLE	U		MW-15, NON-FILTERED water sample	2814	2814	ORGANIC
Dinitrophenol[2,4-]	0218-96-0530	114	366	IN	Water	50	UG/L			SAMPLE	U		MW-16, NON-FILTERED water sample	2814	2814	ORGANIC
Dinitrophenol[2,4-]	0218-97-0002	72.2	480	IN	Water	50	UG/L			SAMPLE	U		MW-12 UNFILTERED ground water	2958	2958	ORGANIC
Dinitrophenol[2,4-]	0218-97-0004	78.8	468	IN	Water	50	UG/L			SAMPLE	U		MW-13 UNFILTERED ground water	2958	2958	ORGANIC

Analyte Code Description	Sample ID Number	Begin Depth	End Depth	Depth Units	SAL Matrix	Sample Results	Reporting Units	UTL Level	SAL Level	Sample Type Code	Lab Qualifier	LANL Qualifier	Sample Location	Request Number	Reference Document	Suite
Dinitrophenol[2,4-]	0218-97-0006	67.8	504	IN	Water	50	UG/L			SAMPLE	U		MW-14 UNFILTERED ground water	2958	2958	ORGANIC
Dinitrophenol[2,4-]	0218-97-0008	74.9	456	IN	Water	50	UG/L			SAMPLE	U		MW-15 UNFILTERED ground water	2958	2958	ORGANIC
Dinitrophenol[2,4-]	0218-97-0010	76.1	366	IN	Water	50	UG/L			SAMPLE	U		MW-16 UNFILTERED ground water	2958	2958	ORGANIC
Dinitrotoluene[2,4-]	0218-96-0500	24	48	IN	Soil	380	UG/KG		130	SAMPLE	U		MW-12 77 ft East of drainfield	2756	2756	ORGANIC
Dinitrotoluene[2,4-]	0218-96-0501	72	96	IN	Soil	370	UG/KG		130	SAMPLE	U		MW-12 77 ft East of drainfield	2756	2756	ORGANIC
Dinitrotoluene[2,4-]	0218-96-0504	24	48	IN	Soil	400	UG/KG		130	SAMPLE	U		MW-13 27 ft East of stake 18-1196 and 4 ft South	2772	2772	ORGANIC
Dinitrotoluene[2,4-]	0218-96-0505	96	117.6	IN	Soil	370	UG/KG		130	SAMPLE	U		MW-13 27 ft East of stake 18-1196 and 4 ft South	2772	2772	ORGANIC
Dinitrotoluene[2,4-]	0218-96-0508	24	48	IN	Soil	350	UG/KG		130	SAMPLE	U		MW-14 40ft NE of drainfield	2765	2765	ORGANIC
Dinitrotoluene[2,4-]	0218-96-0509	72	96	IN	Soil	350	UG/KG		130	SAMPLE	U		MW-14 40ft NE of drainfield	2765	2765	ORGANIC
Dinitrotoluene[2,4-]	0218-96-0512	24	48	IN	Soil	380	UG/KG		130	SAMPLE	U		MW-15 50ft West of drainfield	2769	2769	ORGANIC
Dinitrotoluene[2,4-]	0218-96-0513	96	108	IN	Soil	370	UG/KG		130	SAMPLE	U		MW-15 50ft West of drainfield	2769	2769	ORGANIC
Dinitrotoluene[2,4-]	0218-96-0516	24	48	IN	Soil	67	%			MSD			MW-16 20ft South of tank along sewer line	2755	2755	ORGANIC
Dinitrotoluene[2,4-]	0218-96-0516	24	48	IN	Soil	71	%			MS			MW-16 20ft South of tank along sewer line	2755	2755	ORGANIC
Dinitrotoluene[2,4-]	0218-96-0516	24	48	IN	Soil	380	UG/KG		130	SAMPLE	U		MW-16 20ft South of tank along sewer line	2755	2755	ORGANIC
Dinitrotoluene[2,4-]	0218-96-0517	72	96	IN	Soil	370	UG/KG		130	SAMPLE	U		MW-16 20ft South of tank along sewer line	2755	2755	ORGANIC
Dinitrotoluene[2,4-]	0218-96-0522	99.7	480	IN	Water	10	UG/L			SAMPLE	U		MW-12, NON-FILTERED water sample	2814	2814	ORGANIC
Dinitrotoluene[2,4-]	0218-96-0524	106	468	IN	Water	10	UG/L			SAMPLE	U		MW-13, NON-FILTERED water sample	2814	2814	ORGANIC
Dinitrotoluene[2,4-]	0218-96-0526	106	504	IN	Water	10	UG/L			SAMPLE	U		MW-14, NON-FILTERED water sample	2814	2814	ORGANIC
Dinitrotoluene[2,4-]	0218-96-0528	106	456	IN	Water	10	UG/L			SAMPLE	U		MW-15, NON-FILTERED water sample	2814	2814	ORGANIC
Dinitrotoluene[2,4-]	0218-96-0530	114	366	IN	Water	10	UG/L			SAMPLE	U		MW-16, NON-FILTERED water sample	2814	2814	ORGANIC
Dinitrotoluene[2,4-]	0218-97-0002	72.2	480	IN	Water	0.036	UG/L			SAMPLE	U		MW-12 UNFILTERED ground water	2959	2959	ORGANIC
Dinitrotoluene[2,4-]	0218-97-0002	72.2	480	IN	Water	0.036	UG/L			SAMPLE	U		MW-12 UNFILTERED ground water	2959	2959	ORGANIC
Dinitrotoluene[2,4-]	0218-97-0002	72.2	480	IN	Water	10	UG/L			SAMPLE	U		MW-12 UNFILTERED ground water	2958	2958	ORGANIC
Dinitrotoluene[2,4-]	0218-97-0004	78.8	468	IN	Water	0.036	UG/L			SAMPLE	U		MW-13 UNFILTERED ground water	2959	2959	ORGANIC
Dinitrotoluene[2,4-]	0218-97-0004	78.8	468	IN	Water	0.036	UG/L			SAMPLE	U		MW-13 UNFILTERED ground water	2959	2959	ORGANIC
Dinitrotoluene[2,4-]	0218-97-0004	78.8	468	IN	Water	10	UG/L			SAMPLE	U		MW-13 UNFILTERED ground water	2958	2958	ORGANIC
Dinitrotoluene[2,4-]	0218-97-0006	67.8	504	IN	Water	10	UG/L			SAMPLE	U		MW-14 UNFILTERED ground water	2958	2958	ORGANIC
Dinitrotoluene[2,4-]	0218-97-0008	74.9	456	IN	Water	0.036	UG/L			SAMPLE	U		MW-15 UNFILTERED ground water	2959	2959	ORGANIC
Dinitrotoluene[2,4-]	0218-97-0008	74.9	456	IN	Water	10	UG/L			SAMPLE	U		MW-15 UNFILTERED ground water	2958	2958	ORGANIC
Dinitrotoluene[2,4-]	0218-97-0008	74.9	456	IN	Water	0.036	UG/L			SAMPLE	U		MW-15 UNFILTERED ground water	2959	2959	ORGANIC
Dinitrotoluene[2,4-]	0218-97-0010	76.1	366	IN	Water	10	UG/L			SAMPLE	U		MW-16 UNFILTERED ground water	2958	2958	ORGANIC
Dinitrotoluene[2,6-]	0218-96-0500	24	48	IN	Soil	380	UG/KG		65	SAMPLE	U		MW-12 77 ft East of drainfield	2756	2756	ORGANIC
Dinitrotoluene[2,6-]	0218-96-0501	72	96	IN	Soil	370	UG/KG		65	SAMPLE	U		MW-12 77 ft East of drainfield	2756	2756	ORGANIC
Dinitrotoluene[2,6-]	0218-96-0504	24	48	IN	Soil	400	UG/KG		65	SAMPLE	U		MW-13 27 ft East of stake 18-1196 and 4 ft South	2772	2772	ORGANIC
Dinitrotoluene[2,6-]	0218-96-0505	96	117.6	IN	Soil	370	UG/KG		65	SAMPLE	U		MW-13 27 ft East of stake 18-1196 and 4 ft South	2772	2772	ORGANIC
Dinitrotoluene[2,6-]	0218-96-0508	24	48	IN	Soil	350	UG/KG		65	SAMPLE	U		MW-14 40ft NE of drainfield	2765	2765	ORGANIC
Dinitrotoluene[2,6-]	0218-96-0509	72	96	IN	Soil	350	UG/KG		65	SAMPLE	U		MW-14 40ft NE of drainfield	2765	2765	ORGANIC
Dinitrotoluene[2,6-]	0218-96-0512	24	48	IN	Soil	380	UG/KG		65	SAMPLE	U		MW-15 50ft West of drainfield	2769	2769	ORGANIC
Dinitrotoluene[2,6-]	0218-96-0513	96	108	IN	Soil	370	UG/KG		65	SAMPLE	U		MW-15 50ft West of drainfield	2769	2769	ORGANIC
Dinitrotoluene[2,6-]	0218-96-0516	24	48	IN	Soil	380	UG/KG		65	SAMPLE	U		MW-16 20ft South of tank along sewer line	2755	2755	ORGANIC
Dinitrotoluene[2,6-]	0218-96-0517	72	96	IN	Soil	370	UG/KG		65	SAMPLE	U		MW-16 20ft South of tank along sewer line	2755	2755	ORGANIC
Dinitrotoluene[2,6-]	0218-96-0522	99.7	480	IN	Water	10	UG/L			SAMPLE	U		MW-12, NON-FILTERED water sample	2814	2814	ORGANIC
Dinitrotoluene[2,6-]	0218-96-0524	106	468	IN	Water	10	UG/L			SAMPLE	U		MW-13, NON-FILTERED water sample	2814	2814	ORGANIC
Dinitrotoluene[2,6-]	0218-96-0526	106	504	IN	Water	10	UG/L			SAMPLE	U		MW-14, NON-FILTERED water sample	2814	2814	ORGANIC
Dinitrotoluene[2,6-]	0218-96-0528	106	456	IN	Water	10	UG/L			SAMPLE	U		MW-15, NON-FILTERED water sample	2814	2814	ORGANIC
Dinitrotoluene[2,6-]	0218-96-0530	114	366	IN	Water	10	UG/L			SAMPLE	U		MW-16, NON-FILTERED water sample	2814	2814	ORGANIC
Dinitrotoluene[2,6-]	0218-97-0002	72.2	480	IN	Water	0.048	UG/L			SAMPLE	U		MW-12 UNFILTERED ground water	2959	2959	ORGANIC
Dinitrotoluene[2,6-]	0218-97-0002	72.2	480	IN	Water	10	UG/L			SAMPLE	U		MW-12 UNFILTERED ground water	2958	2958	ORGANIC
Dinitrotoluene[2,6-]	0218-97-0002	72.2	480	IN	Water	0.048	UG/L			SAMPLE	U		MW-12 UNFILTERED ground water	2959	2959	ORGANIC
Dinitrotoluene[2,6-]	0218-97-0004	78.8	468	IN	Water	0.048	UG/L			SAMPLE	U		MW-13 UNFILTERED ground water	2959	2959	ORGANIC
Dinitrotoluene[2,6-]	0218-97-0004	78.8	468	IN	Water	0.048	UG/L			SAMPLE	U		MW-13 UNFILTERED ground water	2959	2959	ORGANIC
Dinitrotoluene[2,6-]	0218-97-0004	78.8	468	IN	Water	10	UG/L			SAMPLE	U		MW-13 UNFILTERED ground water	2958	2958	ORGANIC
Dinitrotoluene[2,6-]	0218-97-0006	67.8	504	IN	Water	10	UG/L			SAMPLE	U		MW-14 UNFILTERED ground water	2958	2958	ORGANIC
Dinitrotoluene[2,6-]	0218-97-0008	74.9	456	IN	Water	0.048	UG/L			SAMPLE	U		MW-15 UNFILTERED ground water	2959	2959	ORGANIC
Dinitrotoluene[2,6-]	0218-97-0008	74.9	456	IN	Water	0.048	UG/L			SAMPLE	U		MW-15 UNFILTERED ground water	2959	2959	ORGANIC
Dinitrotoluene[2,6-]	0218-97-0008	74.9	456	IN	Water	10	UG/L			SAMPLE	U		MW-15 UNFILTERED ground water	2958	2958	ORGANIC
Dinitrotoluene[2,6-]	0218-97-0010	76.1	366	IN	Water	10	UG/L			SAMPLE	U		MW-16 UNFILTERED ground water	2958	2958	ORGANIC
Dinitrotoluene[3,4-]	0218-97-0002	72.2	480	IN	Water	100	%			SURR			MW-12 UNFILTERED ground water	2959	2959	ORGANIC
Dinitrotoluene[3,4-]	0218-97-0002	72.2	480	IN	Water	95.1	%			SURR	*		MW-12 UNFILTERED ground water	2959	2959	ORGANIC

Analyte Code Description	Sample ID Number	Begin Depth	End Depth	Depth Units	SAL Matrix	Sample Results	Reporting Units	UTL Level	SAL Level	Sample Type Code	Lab Qualifier	LANL Qualifier	Sample Location	Request Number	Reference Document	Suite
Dinitrotoluene[3,4-]	0218-97-0004	78.8	468	IN	Water	104	%			SURR			MW-13 UNFILTERED ground water	2959	2959	ORGANIC
Dinitrotoluene[3,4-]	0218-97-0004	78.8	468	IN	Water	100.2	%			SURR	*		MW-13 UNFILTERED ground water	2959	2959	ORGANIC
Dinitrotoluene[3,4-]	0218-97-0008	74.9	456	IN	Water	100	%			SURR			MW-15 UNFILTERED ground water	2959	2959	ORGANIC
Dinitrotoluene[3,4-]	0218-97-0008	74.9	456	IN	Water	100.8	%			SURR	*		MW-15 UNFILTERED ground water	2959	2959	ORGANIC
Ethylbenzene	0218-96-0500	24	48	IN	Soil	5.7	UG/KG		1500	SAMPLE	U		MW-12 77 ft East of drainfield	2756	2756	ORGANIC
Ethylbenzene	0218-96-0501	72	96	IN	Soil	5.6	UG/KG		1500	SAMPLE	U		MW-12 77 ft East of drainfield	2756	2756	ORGANIC
Ethylbenzene	0218-96-0502	480	504	IN	Soil	5.8	UG/KG		1500	SAMPLE	U		MW-12 77ft East of drainfield (soil/tuff interfac	2756	2756	ORGANIC
Ethylbenzene	0218-96-0504	24	48	IN	Soil	6	UG/KG		1500	SAMPLE	U		MW-13 27 ft East of stake 18-1196 and 4 ft South	2772	2772	ORGANIC
Ethylbenzene	0218-96-0505	96	117.6	IN	Soil	6	UG/KG		1500	SAMPLE	U		MW-13 27 ft East of stake 18-1196 and 4 ft South	2772	2772	ORGANIC
Ethylbenzene	0218-96-0506	450	462	IN	Soil	6	UG/KG		1500	SAMPLE	U		MW-13 27 ft East of stake 18-1196 and 4 ft South	2772	2772	ORGANIC
Ethylbenzene	0218-96-0508	24	48	IN	Soil	96.5	%			MS			MW-14 40ft NE of drainfield	2765	2765	ORGANIC
Ethylbenzene	0218-96-0508	24	48	IN	Soil	105.3	%			MSD			MW-14 40ft NE of drainfield	2765	2765	ORGANIC
Ethylbenzene	0218-96-0508	24	48	IN	Soil	5.3	UG/KG		1500	SAMPLE	U	UJ	MW-14 40ft NE of drainfield	2765	2765	ORGANIC
Ethylbenzene	0218-96-0509	72	96	IN	Soil	5.3	UG/KG		1500	SAMPLE	U		MW-14 40ft NE of drainfield	2765	2765	ORGANIC
Ethylbenzene	0218-96-0510	504	510	IN	Soil	6.3	UG/KG		1500	SAMPLE	U		MW-14 40ft NE of drainfield (soil/tuff interface)	2765	2765	ORGANIC
Ethylbenzene	0218-96-0512	24	48	IN	Soil	5.7	UG/KG		1500	SAMPLE	U		MW-15 50ft West of drainfield	2769	2769	ORGANIC
Ethylbenzene	0218-96-0513	96	108	IN	Soil	5.6	UG/KG		1500	SAMPLE	U		MW-15 50ft West of drainfield	2769	2769	ORGANIC
Ethylbenzene	0218-96-0514	456	462	IN	Soil	6	UG/KG		1500	SAMPLE	U		MW-15 50ft West ofdrainfield (Soil/Tuff Interfa	2769	2769	ORGANIC
Ethylbenzene	0218-96-0516	24	48	IN	Soil	5.7	UG/KG		1500	SAMPLE	U		MW-16 20ft South of tank along sewer line	2755	2755	ORGANIC
Ethylbenzene	0218-96-0517	72	96	IN	Soil	5.6	UG/KG		1500	SAMPLE	U		MW-16 20ft South of tank along sewer line	2755	2755	ORGANIC
Ethylbenzene	0218-96-0518	360	366	IN	Soil	6	UG/KG		1500	SAMPLE	U		MW-16 20ft South of tank along sewer line (interface)	2755	2755	ORGANIC
Ethylbenzene	0218-96-0522	99.7	480	IN	Water	5	UG/L			SAMPLE	U	PM	MW-12, NON-FILTERED water sample	2814	2814	ORGANIC
Ethylbenzene	0218-96-0524	106	468	IN	Water	5	UG/L			SAMPLE	U	PM	MW-13, NON-FILTERED water sample	2814	2814	ORGANIC
Ethylbenzene	0218-96-0526	106	504	IN	Water	5	UG/L			SAMPLE	U	PM	MW-14, NON-FILTERED water sample	2814	2814	ORGANIC
Ethylbenzene	0218-96-0528	106	456	IN	Water	5	UG/L			SAMPLE	U	PM	MW-15, NON-FILTERED water sample	2814	2814	ORGANIC
Ethylbenzene	0218-96-0530	114	366	IN	Water	5	UG/L			SAMPLE	U	PM	MW-16, NON-FILTERED water sample	2814	2814	ORGANIC
Ethylbenzene	0218-97-0002	72.2	480	IN	Water	5	UG/L			MS	U		MW-12 UNFILTERED ground water	2958	2958	ORGANIC
Ethylbenzene	0218-97-0002	72.2	480	IN	Water	5	UG/L			SAMPLE	U	PM	MW-12 UNFILTERED ground water	2958	2958	ORGANIC
Ethylbenzene	0218-97-0002	72.2	480	IN	Water	5	UG/L			MSD	U		MW-12 UNFILTERED ground water	2958	2958	ORGANIC
Ethylbenzene	0218-97-0004	78.8	468	IN	Water	5	UG/L			SAMPLE	U	PM	MW-13 UNFILTERED ground water	2958	2958	ORGANIC
Ethylbenzene	0218-97-0006	67.8	504	IN	Water	5	UG/L			SAMPLE	U	PM	MW-14 UNFILTERED ground water	2958	2958	ORGANIC
Ethylbenzene	0218-97-0008	74.9	456	IN	Water	5	UG/L			SAMPLE	U	PM	MW-15 UNFILTERED ground water	2958	2958	ORGANIC
Ethylbenzene	0218-97-0010	76.1	366	IN	Water	5	UG/L			SAMPLE	U	PM	MW-16 UNFILTERED ground water	2958	2958	ORGANIC
Fluoranthene	0218-96-0500	24	48	IN	Soil	380	UG/KG		2600	SAMPLE	U		MW-12 77 ft East of drainfield	2756	2756	ORGANIC
Fluoranthene	0218-96-0501	72	96	IN	Soil	370	UG/KG		2600	SAMPLE	U		MW-12 77 ft East of drainfield	2756	2756	ORGANIC
Fluoranthene	0218-96-0504	24	48	IN	Soil	400	UG/KG		2600	SAMPLE	U		MW-13 27 ft East of stake 18-1196 and 4 ft South	2772	2772	ORGANIC
Fluoranthene	0218-96-0505	96	117.6	IN	Soil	370	UG/KG		2600	SAMPLE	U		MW-13 27 ft East of stake 18-1196 and 4 ft South	2772	2772	ORGANIC
Fluoranthene	0218-96-0508	24	48	IN	Soil	350	UG/KG		2600	SAMPLE	U		MW-14 40ft NE of drainfield	2765	2765	ORGANIC
Fluoranthene	0218-96-0509	72	96	IN	Soil	350	UG/KG		2600	SAMPLE	U		MW-14 40ft NE of drainfield	2765	2765	ORGANIC
Fluoranthene	0218-96-0512	24	48	IN	Soil	380	UG/KG		2600	SAMPLE	U		MW-15 50ft West of drainfield	2769	2769	ORGANIC
Fluoranthene	0218-96-0513	96	108	IN	Soil	370	UG/KG		2600	SAMPLE	U		MW-15 50ft West of drainfield	2769	2769	ORGANIC
Fluoranthene	0218-96-0516	24	48	IN	Soil	380	UG/KG		2600	SAMPLE	U		MW-16 20ft South of tank along sewer line	2755	2755	ORGANIC
Fluoranthene	0218-96-0517	72	96	IN	Soil	370	UG/KG		2600	SAMPLE	U		MW-16 20ft South of tank along sewer line	2755	2755	ORGANIC
Fluoranthene	0218-96-0522	99.7	480	IN	Water	10	UG/L			SAMPLE	U		MW-12, NON-FILTERED water sample	2814	2814	ORGANIC
Fluoranthene	0218-96-0524	106	468	IN	Water	10	UG/L			SAMPLE	U		MW-13, NON-FILTERED water sample	2814	2814	ORGANIC
Fluoranthene	0218-96-0526	106	504	IN	Water	10	UG/L			SAMPLE	U		MW-14, NON-FILTERED water sample	2814	2814	ORGANIC
Fluoranthene	0218-96-0528	106	456	IN	Water	10	UG/L			SAMPLE	U		MW-15, NON-FILTERED water sample	2814	2814	ORGANIC
Fluoranthene	0218-96-0530	114	366	IN	Water	10	UG/L			SAMPLE	U		MW-16, NON-FILTERED water sample	2814	2814	ORGANIC
Fluoranthene	0218-97-0002	72.2	480	IN	Water	10	UG/L			SAMPLE	U		MW-12 UNFILTERED ground water	2958	2958	ORGANIC
Fluoranthene	0218-97-0004	78.8	468	IN	Water	10	UG/L			SAMPLE	U		MW-13 UNFILTERED ground water	2958	2958	ORGANIC
Fluoranthene	0218-97-0006	67.8	504	IN	Water	10	UG/L			SAMPLE	U		MW-14 UNFILTERED ground water	2958	2958	ORGANIC
Fluoranthene	0218-97-0008	74.9	456	IN	Water	10	UG/L			SAMPLE	U		MW-15 UNFILTERED ground water	2958	2958	ORGANIC
Fluoranthene	0218-97-0010	76.1	366	IN	Water	10	UG/L			SAMPLE	U		MW-16 UNFILTERED ground water	2958	2958	ORGANIC
Fluorene	0218-96-0500	24	48	IN	Soil	380	UG/KG		2300	SAMPLE	U		MW-12 77 ft East of drainfield	2756	2756	ORGANIC
Fluorene	0218-96-0501	72	96	IN	Soil	370	UG/KG		2300	SAMPLE	U		MW-12 77 ft East of drainfield	2756	2756	ORGANIC
Fluorene	0218-96-0504	24	48	IN	Soil	400	UG/KG		2300	SAMPLE	U		MW-13 27 ft East of stake 18-1196 and 4 ft South	2772	2772	ORGANIC
Fluorene	0218-96-0505	96	117.6	IN	Soil	370	UG/KG		2300	SAMPLE	U		MW-13 27 ft East of stake 18-1196 and 4 ft South	2772	2772	ORGANIC
Fluorene	0218-96-0508	24	48	IN	Soil	350	UG/KG		2300	SAMPLE	U		MW-14 40ft NE of drainfield	2765	2765	ORGANIC
Fluorene	0218-96-0509	72	96	IN	Soil	350	UG/KG		2300	SAMPLE	U		MW-14 40ft NE of drainfield	2765	2765	ORGANIC

Analyte Code Description	Sample ID Number	Begin Depth	End Depth	Depth Units	SAL Matrix	Sample Results	Reporting Units	UTL Level	SAL Level	Sample Type Code	Lab Qualifier	LANL Qualifier	Sample Location	Request Number	Reference Document	Suite
Fluorene	0218-96-0512	24	48	IN	Soil	380	UG/KG		2300	SAMPLE	U		MW-15 50ft West of drainfield	2769	2769	ORGANIC
Fluorene	0218-96-0513	96	108	IN	Soil	370	UG/KG		2300	SAMPLE	U		MW-15 50ft West of drainfield	2769	2769	ORGANIC
Fluorene	0218-96-0516	24	48	IN	Soil	380	UG/KG		2300	SAMPLE	U		MW-16 20ft South of tank along sewer line	2755	2755	ORGANIC
Fluorene	0218-96-0517	72	96	IN	Soil	370	UG/KG		2300	SAMPLE	U		MW-16 20ft South of tank along sewer line	2755	2755	ORGANIC
Fluorene	0218-96-0522	99.7	480	IN	Water	10	UG/L			SAMPLE	U		MW-12, NON-FILTERED water sample	2814	2814	ORGANIC
Fluorene	0218-96-0524	106	468	IN	Water	10	UG/L			SAMPLE	U		MW-13, NON-FILTERED water sample	2814	2814	ORGANIC
Fluorene	0218-96-0526	106	504	IN	Water	10	UG/L			SAMPLE	U		MW-14, NON-FILTERED water sample	2814	2814	ORGANIC
Fluorene	0218-96-0528	106	456	IN	Water	10	UG/L			SAMPLE	U		MW-15, NON-FILTERED water sample	2814	2814	ORGANIC
Fluorene	0218-96-0530	114	366	IN	Water	10	UG/L			SAMPLE	U		MW-16, NON-FILTERED water sample	2814	2814	ORGANIC
Fluorene	0218-97-0002	72.2	480	IN	Water	10	UG/L			SAMPLE	U		MW-12 UNFILTERED ground water	2958	2958	ORGANIC
Fluorene	0218-97-0004	78.8	468	IN	Water	10	UG/L			SAMPLE	U		MW-13 UNFILTERED ground water	2958	2958	ORGANIC
Fluorene	0218-97-0006	67.8	504	IN	Water	10	UG/L			SAMPLE	U		MW-14 UNFILTERED ground water	2958	2958	ORGANIC
Fluorene	0218-97-0008	74.9	456	IN	Water	10	UG/L			SAMPLE	U		MW-15 UNFILTERED ground water	2958	2958	ORGANIC
Fluorene	0218-97-0010	76.1	366	IN	Water	10	UG/L			SAMPLE	U		MW-16 UNFILTERED ground water	2958	2958	ORGANIC
Fluorobiphenyl[2-]	0218-96-0500	24	48	IN	Soil	67	%			SURR			MW-12 77 ft East of drainfield	2756	2756	ORGANIC
Fluorobiphenyl[2-]	0218-96-0501	72	96	IN	Soil	73	%			SURR			MW-12 77 ft East of drainfield	2756	2756	ORGANIC
Fluorobiphenyl[2-]	0218-96-0504	24	48	IN	Soil	45	%			MS			MW-13 27 ft East of stake 18-1196 and 4 ft South	2772	2772	ORGANIC
Fluorobiphenyl[2-]	0218-96-0504	24	48	IN	Soil	54	%			MSD			MW-13 27 ft East of stake 18-1196 and 4 ft South	2772	2772	ORGANIC
Fluorobiphenyl[2-]	0218-96-0504	24	48	IN	Soil	54	%			SURR			MW-13 27 ft East of stake 18-1196 and 4 ft South	2772	2772	ORGANIC
Fluorobiphenyl[2-]	0218-96-0505	96	117.6	IN	Soil	67	%			SURR			MW-13 27 ft East of stake 18-1196 and 4 ft South	2772	2772	ORGANIC
Fluorobiphenyl[2-]	0218-96-0508	24	48	IN	Soil	70	%			SURR			MW-14 40ft NE of drainfield	2765	2765	ORGANIC
Fluorobiphenyl[2-]	0218-96-0509	72	96	IN	Soil	66	%			SURR			MW-14 40ft NE of drainfield	2765	2765	ORGANIC
Fluorobiphenyl[2-]	0218-96-0512	24	48	IN	Soil	79	%			SURR			MW-15 50ft West of drainfield	2769	2769	ORGANIC
Fluorobiphenyl[2-]	0218-96-0513	96	108	IN	Soil	65	%			SURR			MW-15 50ft West of drainfield	2769	2769	ORGANIC
Fluorobiphenyl[2-]	0218-96-0516	24	48	IN	Soil	78	%			SURR			MW-16 20ft South of tank along sewer line	2755	2755	ORGANIC
Fluorobiphenyl[2-]	0218-96-0517	72	96	IN	Soil	92	%			SURR			MW-16 20ft South of tank along sewer line	2755	2755	ORGANIC
Fluorobiphenyl[2-]	0218-96-0522	99.7	480	IN	Water	78	%			SURR			MW-12, NON-FILTERED water sample	2814	2814	ORGANIC
Fluorobiphenyl[2-]	0218-96-0524	106	468	IN	Water	70	%			SURR			MW-13, NON-FILTERED water sample	2814	2814	ORGANIC
Fluorobiphenyl[2-]	0218-96-0526	106	504	IN	Water	73	%			SURR			MW-14, NON-FILTERED water sample	2814	2814	ORGANIC
Fluorobiphenyl[2-]	0218-96-0528	106	456	IN	Water	69	%			SURR			MW-15, NON-FILTERED water sample	2814	2814	ORGANIC
Fluorobiphenyl[2-]	0218-96-0530	114	366	IN	Water	74	%			SURR			MW-16, NON-FILTERED water sample	2814	2814	ORGANIC
Fluorobiphenyl[2-]	0218-97-0002	72.2	480	IN	Water	56	%			SURR			MW-12 UNFILTERED ground water	2958	2958	ORGANIC
Fluorobiphenyl[2-]	0218-97-0004	78.8	468	IN	Water	77	%			SURR			MW-13 UNFILTERED ground water	2958	2958	ORGANIC
Fluorobiphenyl[2-]	0218-97-0006	67.8	504	IN	Water	74	%			SURR			MW-14 UNFILTERED ground water	2958	2958	ORGANIC
Fluorobiphenyl[2-]	0218-97-0008	74.9	456	IN	Water	74	%			SURR			MW-15 UNFILTERED ground water	2958	2958	ORGANIC
Fluorobiphenyl[2-]	0218-97-0010	76.1	366	IN	Water	77	%			SURR			MW-16 UNFILTERED ground water	2958	2958	ORGANIC
Fluorophenol[2-]	0218-96-0500	24	48	IN	Soil	77	%			SURR			MW-12 77 ft East of drainfield	2756	2756	ORGANIC
Fluorophenol[2-]	0218-96-0501	72	96	IN	Soil	82	%			SURR			MW-12 77 ft East of drainfield	2756	2756	ORGANIC
Fluorophenol[2-]	0218-96-0504	24	48	IN	Soil	52	%			MSD			MW-13 27 ft East of stake 18-1196 and 4 ft South	2772	2772	ORGANIC
Fluorophenol[2-]	0218-96-0504	24	48	IN	Soil	45	%			MS			MW-13 27 ft East of stake 18-1196 and 4 ft South	2772	2772	ORGANIC
Fluorophenol[2-]	0218-96-0504	24	48	IN	Soil	59	%			SURR			MW-13 27 ft East of stake 18-1196 and 4 ft South	2772	2772	ORGANIC
Fluorophenol[2-]	0218-96-0505	96	117.6	IN	Soil	77	%			SURR			MW-13 27 ft East of stake 18-1196 and 4 ft South	2772	2772	ORGANIC
Fluorophenol[2-]	0218-96-0508	24	48	IN	Soil	44	%			SURR			MW-14 40ft NE of drainfield	2765	2765	ORGANIC
Fluorophenol[2-]	0218-96-0509	72	96	IN	Soil	48	%			SURR			MW-14 40ft NE of drainfield	2765	2765	ORGANIC
Fluorophenol[2-]	0218-96-0512	24	48	IN	Soil	61	%			SURR			MW-15 50ft West of drainfield	2769	2769	ORGANIC
Fluorophenol[2-]	0218-96-0513	96	108	IN	Soil	55	%			SURR			MW-15 50ft West of drainfield	2769	2769	ORGANIC
Fluorophenol[2-]	0218-96-0516	24	48	IN	Soil	60	%			SURR			MW-16 20ft South of tank along sewer line	2755	2755	ORGANIC
Fluorophenol[2-]	0218-96-0517	72	96	IN	Soil	68	%			SURR			MW-16 20ft South of tank along sewer line	2755	2755	ORGANIC
Fluorophenol[2-]	0218-96-0522	99.7	480	IN	Water	72	%			SURR			MW-12, NON-FILTERED water sample	2814	2814	ORGANIC
Fluorophenol[2-]	0218-96-0524	106	468	IN	Water	64	%			SURR			MW-13, NON-FILTERED water sample	2814	2814	ORGANIC
Fluorophenol[2-]	0218-96-0526	106	504	IN	Water	73	%			SURR			MW-14, NON-FILTERED water sample	2814	2814	ORGANIC
Fluorophenol[2-]	0218-96-0528	106	456	IN	Water	68	%			SURR			MW-15, NON-FILTERED water sample	2814	2814	ORGANIC
Fluorophenol[2-]	0218-96-0530	114	366	IN	Water	75	%			SURR			MW-16, NON-FILTERED water sample	2814	2814	ORGANIC
Fluorophenol[2-]	0218-97-0002	72.2	480	IN	Water	50.7	%			SURR			MW-12 UNFILTERED ground water	2958	2958	ORGANIC
Fluorophenol[2-]	0218-97-0004	78.8	468	IN	Water	60	%			SURR			MW-13 UNFILTERED ground water	2958	2958	ORGANIC
Fluorophenol[2-]	0218-97-0006	67.8	504	IN	Water	67	%			SURR			MW-14 UNFILTERED ground water	2958	2958	ORGANIC
Fluorophenol[2-]	0218-97-0008	74.9	456	IN	Water	61.3	%			SURR			MW-15 UNFILTERED ground water	2958	2958	ORGANIC
Fluorophenol[2-]	0218-97-0010	76.1	366	IN	Water	68	%			SURR			MW-16 UNFILTERED ground water	2958	2958	ORGANIC
Hexachlorobenzene	0218-96-0500	24	48	IN	Soil	380	UG/KG		0.28	SAMPLE	U		MW-12 77 ft East of drainfield	2756	2756	ORGANIC

Analyte Code Description	Sample ID Number	Begin Depth	End Depth	Depth Units	SAL Matrix	Sample Results	Reporting Units	UTL Level	SAL Level	Sample Type Code	Lab Qualifier	LANL Qualifier	Sample Location	Request Number	Reference Document	Suite
Hexachlorobenzene	0218-96-0501	72	96	IN	Soil	370	UG/KG		0.28	SAMPLE	U		MW-12 77 ft East of drainfield	2756	2756	ORGANIC
Hexachlorobenzene	0218-96-0504	24	48	IN	Soil	400	UG/KG		0.28	SAMPLE	U		MW-13 27 ft East of stake 18-1196 and 4 ft South	2772	2772	ORGANIC
Hexachlorobenzene	0218-96-0505	96	117.6	IN	Soil	370	UG/KG		0.28	SAMPLE	U		MW-13 27 ft East of stake 18-1196 and 4 ft South	2772	2772	ORGANIC
Hexachlorobenzene	0218-96-0508	24	48	IN	Soil	350	UG/KG		0.28	SAMPLE	U		MW-14 40ft NE of drainfield	2765	2765	ORGANIC
Hexachlorobenzene	0218-96-0509	72	96	IN	Soil	350	UG/KG		0.28	SAMPLE	U		MW-14 40ft NE of drainfield	2765	2765	ORGANIC
Hexachlorobenzene	0218-96-0512	24	48	IN	Soil	380	UG/KG		0.28	SAMPLE	U		MW-15 50ft West of drainfield	2769	2769	ORGANIC
Hexachlorobenzene	0218-96-0513	96	108	IN	Soil	370	UG/KG		0.28	SAMPLE	U		MW-15 50ft West of drainfield	2769	2769	ORGANIC
Hexachlorobenzene	0218-96-0516	24	48	IN	Soil	380	UG/KG		0.28	SAMPLE	U		MW-16 20ft South of tank along sewer line	2755	2755	ORGANIC
Hexachlorobenzene	0218-96-0517	72	96	IN	Soil	370	UG/KG		0.28	SAMPLE	U		MW-16 20ft South of tank along sewer line	2755	2755	ORGANIC
Hexachlorobenzene	0218-96-0522	99.7	480	IN	Water	10	UG/L			SAMPLE	U		MW-12, NON-FILTERED water sample	2814	2814	ORGANIC
Hexachlorobenzene	0218-96-0524	106	468	IN	Water	10	UG/L			SAMPLE	U		MW-13, NON-FILTERED water sample	2814	2814	ORGANIC
Hexachlorobenzene	0218-96-0526	106	504	IN	Water	10	UG/L			SAMPLE	U		MW-14, NON-FILTERED water sample	2814	2814	ORGANIC
Hexachlorobenzene	0218-96-0528	106	456	IN	Water	10	UG/L			SAMPLE	U		MW-15, NON-FILTERED water sample	2814	2814	ORGANIC
Hexachlorobenzene	0218-96-0530	114	366	IN	Water	10	UG/L			SAMPLE	U		MW-16, NON-FILTERED water sample	2814	2814	ORGANIC
Hexachlorobenzene	0218-97-0002	72.2	480	IN	Water	10	UG/L			SAMPLE	U		MW-12 UNFILTERED ground water	2958	2958	ORGANIC
Hexachlorobenzene	0218-97-0004	78.8	468	IN	Water	10	UG/L			SAMPLE	U		MW-13 UNFILTERED ground water	2958	2958	ORGANIC
Hexachlorobenzene	0218-97-0006	67.8	504	IN	Water	10	UG/L			SAMPLE	U		MW-14 UNFILTERED ground water	2958	2958	ORGANIC
Hexachlorobenzene	0218-97-0008	74.9	456	IN	Water	10	UG/L			SAMPLE	U		MW-15 UNFILTERED ground water	2958	2958	ORGANIC
Hexachlorobenzene	0218-97-0010	76.1	366	IN	Water	10	UG/L			SAMPLE	U		MW-16 UNFILTERED ground water	2958	2958	ORGANIC
Hexachlorobutadiene	0218-96-0500	24	48	IN	Soil	380	UG/KG		5.7	SAMPLE	U		MW-12 77 ft East of drainfield	2756	2756	ORGANIC
Hexachlorobutadiene	0218-96-0501	72	96	IN	Soil	370	UG/KG		5.7	SAMPLE	U		MW-12 77 ft East of drainfield	2756	2756	ORGANIC
Hexachlorobutadiene	0218-96-0504	24	48	IN	Soil	400	UG/KG		5.7	SAMPLE	U		MW-13 27 ft East of stake 18-1196 and 4 ft South	2772	2772	ORGANIC
Hexachlorobutadiene	0218-96-0504	24	48	IN	Soil	6	UG/KG		5.7	SAMPLE	U		MW-13 27 ft East of stake 18-1196 and 4 ft South	2772	2772	ORGANIC
Hexachlorobutadiene	0218-96-0505	96	117.6	IN	Soil	370	UG/KG		5.7	SAMPLE	U		MW-13 27 ft East of stake 18-1196 and 4 ft South	2772	2772	ORGANIC
Hexachlorobutadiene	0218-96-0505	96	117.6	IN	Soil	6	UG/KG		5.7	SAMPLE	U		MW-13 27 ft East of stake 18-1196 and 4 ft South	2772	2772	ORGANIC
Hexachlorobutadiene	0218-96-0506	450	462	IN	Soil	6	UG/KG		5.7	SAMPLE	U		MW-13 27 ft East of stake 18-1196 and 4 ft South	2772	2772	ORGANIC
Hexachlorobutadiene	0218-96-0508	24	48	IN	Soil	350	UG/KG		5.7	SAMPLE	U		MW-14 40ft NE of drainfield	2765	2765	ORGANIC
Hexachlorobutadiene	0218-96-0509	72	96	IN	Soil	350	UG/KG		5.7	SAMPLE	U		MW-14 40ft NE of drainfield	2765	2765	ORGANIC
Hexachlorobutadiene	0218-96-0512	24	48	IN	Soil	380	UG/KG		5.7	SAMPLE	U		MW-15 50ft West of drainfield	2769	2769	ORGANIC
Hexachlorobutadiene	0218-96-0513	96	108	IN	Soil	370	UG/KG		5.7	SAMPLE	U		MW-15 50ft West of drainfield	2769	2769	ORGANIC
Hexachlorobutadiene	0218-96-0516	24	48	IN	Soil	380	UG/KG		5.7	SAMPLE	U		MW-16 20ft South of tank along sewer line	2755	2755	ORGANIC
Hexachlorobutadiene	0218-96-0516	24	48	IN	Soil	6	UG/KG		5.7	SAMPLE	U		MW-16 20ft South of tank along sewer line	2755	2755	ORGANIC
Hexachlorobutadiene	0218-96-0517	72	96	IN	Soil	370	UG/KG		5.7	SAMPLE	U		MW-16 20ft South of tank along sewer line	2755	2755	ORGANIC
Hexachlorobutadiene	0218-96-0517	72	96	IN	Soil	6	UG/KG		5.7	SAMPLE	U		MW-16 20ft South of tank along sewer line	2755	2755	ORGANIC
Hexachlorobutadiene	0218-96-0518	360	366	IN	Soil	6	UG/KG		5.7	SAMPLE	U		MW-16 20ft South of tank along sewer line (interface)	2755	2755	ORGANIC
Hexachlorobutadiene	0218-96-0522	99.7	480	IN	Water	10	UG/L			SAMPLE	U		MW-12, NON-FILTERED water sample	2814	2814	ORGANIC
Hexachlorobutadiene	0218-96-0522	99.7	480	IN	Water	5	UG/L			SAMPLE	U	PM	MW-12, NON-FILTERED water sample	2814	2814	ORGANIC
Hexachlorobutadiene	0218-96-0524	106	468	IN	Water	10	UG/L			SAMPLE	U		MW-13, NON-FILTERED water sample	2814	2814	ORGANIC
Hexachlorobutadiene	0218-96-0524	106	468	IN	Water	5	UG/L			SAMPLE	U	PM	MW-13, NON-FILTERED water sample	2814	2814	ORGANIC
Hexachlorobutadiene	0218-96-0526	106	504	IN	Water	5	UG/L			SAMPLE	U	PM	MW-14, NON-FILTERED water sample	2814	2814	ORGANIC
Hexachlorobutadiene	0218-96-0526	106	504	IN	Water	10	UG/L			SAMPLE	U		MW-14, NON-FILTERED water sample	2814	2814	ORGANIC
Hexachlorobutadiene	0218-96-0528	106	456	IN	Water	5	UG/L			SAMPLE	U	PM	MW-15, NON-FILTERED water sample	2814	2814	ORGANIC
Hexachlorobutadiene	0218-96-0528	106	456	IN	Water	10	UG/L			SAMPLE	U		MW-15, NON-FILTERED water sample	2814	2814	ORGANIC
Hexachlorobutadiene	0218-96-0530	114	366	IN	Water	10	UG/L			SAMPLE	U		MW-16, NON-FILTERED water sample	2814	2814	ORGANIC
Hexachlorobutadiene	0218-96-0530	114	366	IN	Water	5	UG/L			SAMPLE	U	PM	MW-16, NON-FILTERED water sample	2814	2814	ORGANIC
Hexachlorobutadiene	0218-97-0002	72.2	480	IN	Water	10	UG/L			SAMPLE	U		MW-12 UNFILTERED ground water	2958	2958	ORGANIC
Hexachlorobutadiene	0218-97-0004	78.8	468	IN	Water	10	UG/L			SAMPLE	U		MW-13 UNFILTERED ground water	2958	2958	ORGANIC
Hexachlorobutadiene	0218-97-0006	67.8	504	IN	Water	10	UG/L			SAMPLE	U		MW-14 UNFILTERED ground water	2958	2958	ORGANIC
Hexachlorobutadiene	0218-97-0008	74.9	456	IN	Water	10	UG/L			SAMPLE	U		MW-15 UNFILTERED ground water	2958	2958	ORGANIC
Hexachlorobutadiene	0218-97-0010	76.1	366	IN	Water	10	UG/L			SAMPLE	U		MW-16 UNFILTERED ground water	2958	2958	ORGANIC
Hexachlorocyclopentadiene	0218-96-0500	24	48	IN	Soil	380	UG/KG		450	SAMPLE	U		MW-12 77 ft East of drainfield	2756	2756	ORGANIC
Hexachlorocyclopentadiene	0218-96-0501	72	96	IN	Soil	370	UG/KG		450	SAMPLE	U		MW-12 77 ft East of drainfield	2756	2756	ORGANIC
Hexachlorocyclopentadiene	0218-96-0504	24	48	IN	Soil	400	UG/KG		450	SAMPLE	U		MW-13 27 ft East of stake 18-1196 and 4 ft South	2772	2772	ORGANIC
Hexachlorocyclopentadiene	0218-96-0505	96	117.6	IN	Soil	370	UG/KG		450	SAMPLE	U		MW-13 27 ft East of stake 18-1196 and 4 ft South	2772	2772	ORGANIC
Hexachlorocyclopentadiene	0218-96-0508	24	48	IN	Soil	350	UG/KG		450	SAMPLE	U		MW-14 40ft NE of drainfield	2765	2765	ORGANIC
Hexachlorocyclopentadiene	0218-96-0509	72	96	IN	Soil	350	UG/KG		450	SAMPLE	U		MW-14 40ft NE of drainfield	2765	2765	ORGANIC
Hexachlorocyclopentadiene	0218-96-0512	24	48	IN	Soil	380	UG/KG		450	SAMPLE	U		MW-15 50ft West of drainfield	2769	2769	ORGANIC
Hexachlorocyclopentadiene	0218-96-0513	96	108	IN	Soil	370	UG/KG		450	SAMPLE	U		MW-15 50ft West of drainfield	2769	2769	ORGANIC
Hexachlorocyclopentadiene	0218-96-0516	24	48	IN	Soil	380	UG/KG		450	SAMPLE	U		MW-16 20ft South of tank along sewer line	2755	2755	ORGANIC

Analyte Code Description	Sample ID Number	Begin Depth	End Depth	Depth Units	SAL Matrix	Sample Results	Reporting Units	UTL Level	SAL Level	Sample Type Code	Lab Qualifier	LANL Qualifier	Sample Location	Request Number	Reference Document	Suite
Hexachlorocyclopentadiene	0218-96-0517	72	96	IN	Soil	370	UG/KG		450	SAMPLE	U		MW-16 20ft South of tank along sewer line	2755	2755	ORGANIC
Hexachlorocyclopentadiene	0218-96-0522	99.7	480	IN	Water	10	UG/L			SAMPLE	U		MW-12, NON-FILTERED water sample	2814	2814	ORGANIC
Hexachlorocyclopentadiene	0218-96-0524	106	468	IN	Water	10	UG/L			SAMPLE	U		MW-13, NON-FILTERED water sample	2814	2814	ORGANIC
Hexachlorocyclopentadiene	0218-96-0526	106	504	IN	Water	10	UG/L			SAMPLE	U		MW-14, NON-FILTERED water sample	2814	2814	ORGANIC
Hexachlorocyclopentadiene	0218-96-0528	106	456	IN	Water	10	UG/L			SAMPLE	U		MW-15, NON-FILTERED water sample	2814	2814	ORGANIC
Hexachlorocyclopentadiene	0218-96-0530	114	366	IN	Water	10	UG/L			SAMPLE	U		MW-16, NON-FILTERED water sample	2814	2814	ORGANIC
Hexachlorocyclopentadiene	0218-97-0002	72.2	480	IN	Water	10	UG/L			SAMPLE	U		MW-12 UNFILTERED ground water	2958	2958	ORGANIC
Hexachlorocyclopentadiene	0218-97-0004	78.8	468	IN	Water	10	UG/L			SAMPLE	U		MW-13 UNFILTERED ground water	2958	2958	ORGANIC
Hexachlorocyclopentadiene	0218-97-0006	67.8	504	IN	Water	10	UG/L			SAMPLE	U		MW-14 UNFILTERED ground water	2958	2958	ORGANIC
Hexachlorocyclopentadiene	0218-97-0008	74.9	456	IN	Water	10	UG/L			SAMPLE	U		MW-15 UNFILTERED ground water	2958	2958	ORGANIC
Hexachlorocyclopentadiene	0218-97-0010	76.1	366	IN	Water	10	UG/L			SAMPLE	U		MW-16 UNFILTERED ground water	2958	2958	ORGANIC
Hexachloroethane	0218-96-0500	24	48	IN	Soil	380	UG/KG		32	SAMPLE	U		MW-12 77 ft East of drainfield	2756	2756	ORGANIC
Hexachloroethane	0218-96-0501	72	96	IN	Soil	370	UG/KG		32	SAMPLE	U		MW-12 77 ft East of drainfield	2756	2756	ORGANIC
Hexachloroethane	0218-96-0504	24	48	IN	Soil	400	UG/KG		32	SAMPLE	U		MW-13 27 ft East of stake 18-1196 and 4 ft South	2772	2772	ORGANIC
Hexachloroethane	0218-96-0505	96	117.6	IN	Soil	370	UG/KG		32	SAMPLE	U		MW-13 27 ft East of stake 18-1196 and 4 ft South	2772	2772	ORGANIC
Hexachloroethane	0218-96-0508	24	48	IN	Soil	350	UG/KG		32	SAMPLE	U		MW-14 40ft NE of drainfield	2765	2765	ORGANIC
Hexachloroethane	0218-96-0509	72	96	IN	Soil	350	UG/KG		32	SAMPLE	U		MW-14 40ft NE of drainfield	2765	2765	ORGANIC
Hexachloroethane	0218-96-0512	24	48	IN	Soil	380	UG/KG		32	SAMPLE	U		MW-15 50ft West of drainfield	2769	2769	ORGANIC
Hexachloroethane	0218-96-0513	96	108	IN	Soil	370	UG/KG		32	SAMPLE	U		MW-15 50ft West of drainfield	2769	2769	ORGANIC
Hexachloroethane	0218-96-0516	24	48	IN	Soil	380	UG/KG		32	SAMPLE	U		MW-16 20ft South of tank along sewer line	2755	2755	ORGANIC
Hexachloroethane	0218-96-0517	72	96	IN	Soil	370	UG/KG		32	SAMPLE	U		MW-16 20ft South of tank along sewer line	2755	2755	ORGANIC
Hexachloroethane	0218-96-0522	99.7	480	IN	Water	10	UG/L			SAMPLE	U		MW-12, NON-FILTERED water sample	2814	2814	ORGANIC
Hexachloroethane	0218-96-0524	106	468	IN	Water	10	UG/L			SAMPLE	U		MW-13, NON-FILTERED water sample	2814	2814	ORGANIC
Hexachloroethane	0218-96-0526	106	504	IN	Water	10	UG/L			SAMPLE	U		MW-14, NON-FILTERED water sample	2814	2814	ORGANIC
Hexachloroethane	0218-96-0528	106	456	IN	Water	10	UG/L			SAMPLE	U		MW-15, NON-FILTERED water sample	2814	2814	ORGANIC
Hexachloroethane	0218-96-0530	114	366	IN	Water	10	UG/L			SAMPLE	U		MW-16, NON-FILTERED water sample	2814	2814	ORGANIC
Hexachloroethane	0218-97-0002	72.2	480	IN	Water	10	UG/L			SAMPLE	U		MW-12 UNFILTERED ground water	2958	2958	ORGANIC
Hexachloroethane	0218-97-0004	78.8	468	IN	Water	10	UG/L			SAMPLE	U		MW-13 UNFILTERED ground water	2958	2958	ORGANIC
Hexachloroethane	0218-97-0006	67.8	504	IN	Water	10	UG/L			SAMPLE	U		MW-14 UNFILTERED ground water	2958	2958	ORGANIC
Hexachloroethane	0218-97-0008	74.9	456	IN	Water	10	UG/L			SAMPLE	U		MW-15 UNFILTERED ground water	2958	2958	ORGANIC
Hexachloroethane	0218-97-0010	76.1	366	IN	Water	10	UG/L			SAMPLE	U		MW-16 UNFILTERED ground water	2958	2958	ORGANIC
Hexanone[2-]	0218-96-0500	24	48	IN	Soil	23	UG/KG			SAMPLE	U		MW-12 77 ft East of drainfield	2756	2756	ORGANIC
Hexanone[2-]	0218-96-0501	72	96	IN	Soil	22	UG/KG			SAMPLE	U		MW-12 77 ft East of drainfield	2756	2756	ORGANIC
Hexanone[2-]	0218-96-0502	480	504	IN	Soil	23	UG/KG			SAMPLE	U		MW-12 77ft East of drainfield (soil/tuff interfac	2756	2756	ORGANIC
Hexanone[2-]	0218-96-0504	24	48	IN	Soil	24	UG/KG			SAMPLE	U		MW-13 27 ft East of stake 18-1196 and 4 ft South	2772	2772	ORGANIC
Hexanone[2-]	0218-96-0505	96	117.6	IN	Soil	22	UG/KG			SAMPLE	U		MW-13 27 ft East of stake 18-1196 and 4 ft South	2772	2772	ORGANIC
Hexanone[2-]	0218-96-0506	450	462	IN	Soil	23	UG/KG			SAMPLE	U		MW-13 27 ft East of stake 18-1196 and 4 ft South	2772	2772	ORGANIC
Hexanone[2-]	0218-96-0508	24	48	IN	Soil	21	UG/KG			SAMPLE	U	UJ	MW-14 40ft NE of drainfield	2765	2765	ORGANIC
Hexanone[2-]	0218-96-0509	72	96	IN	Soil	21	UG/KG			SAMPLE	U		MW-14 40ft NE of drainfield	2765	2765	ORGANIC
Hexanone[2-]	0218-96-0510	504	510	IN	Soil	25	UG/KG			SAMPLE	U		MW-14 40ft NE of drainfield (soil/tuff interface)	2765	2765	ORGANIC
Hexanone[2-]	0218-96-0512	24	48	IN	Soil	23	UG/KG			SAMPLE	U		MW-15 50ft West of drainfield	2769	2769	ORGANIC
Hexanone[2-]	0218-96-0513	96	108	IN	Soil	22	UG/KG			SAMPLE	U		MW-15 50ft West of drainfield	2769	2769	ORGANIC
Hexanone[2-]	0218-96-0514	456	462	IN	Soil	24	UG/KG			SAMPLE	U		MW-15 50ft West oldrainfield (Soil/Tuff Interfa	2769	2769	ORGANIC
Hexanone[2-]	0218-96-0516	24	48	IN	Soil	23	UG/KG			SAMPLE	U		MW-16 20ft South of tank along sewer line	2755	2755	ORGANIC
Hexanone[2-]	0218-96-0517	72	96	IN	Soil	22	UG/KG			SAMPLE	U		MW-16 20ft South of tank along sewer line	2755	2755	ORGANIC
Hexanone[2-]	0218-96-0518	360	366	IN	Soil	24	UG/KG			SAMPLE	U		MW-16 20ft South of tank along sewer line (interface)	2755	2755	ORGANIC
Hexanone[2-]	0218-96-0522	99.7	480	IN	Water	20	UG/L			SAMPLE	U	PM	MW-12, NON-FILTERED water sample	2814	2814	ORGANIC
Hexanone[2-]	0218-96-0524	106	468	IN	Water	20	UG/L			SAMPLE	U	PM	MW-13, NON-FILTERED water sample	2814	2814	ORGANIC
Hexanone[2-]	0218-96-0526	106	504	IN	Water	20	UG/L			SAMPLE	U	PM	MW-14, NON-FILTERED water sample	2814	2814	ORGANIC
Hexanone[2-]	0218-96-0528	106	456	IN	Water	20	UG/L			SAMPLE	U	PM	MW-15, NON-FILTERED water sample	2814	2814	ORGANIC
Hexanone[2-]	0218-96-0530	114	366	IN	Water	20	UG/L			SAMPLE	U	PM	MW-16, NON-FILTERED water sample	2814	2814	ORGANIC
Hexanone[2-]	0218-97-0002	72.2	480	IN	Water	20	UG/L			MS	U		MW-12 UNFILTERED ground water	2958	2958	ORGANIC
Hexanone[2-]	0218-97-0002	72.2	480	IN	Water	20	UG/L			MSD	U		MW-12 UNFILTERED ground water	2958	2958	ORGANIC
Hexanone[2-]	0218-97-0002	72.2	480	IN	Water	20	UG/L			SAMPLE	U	PM	MW-12 UNFILTERED ground water	2958	2958	ORGANIC
Hexanone[2-]	0218-97-0004	78.8	468	IN	Water	20	UG/L			SAMPLE	U	PM	MW-13 UNFILTERED ground water	2958	2958	ORGANIC
Hexanone[2-]	0218-97-0006	67.8	504	IN	Water	20	UG/L			SAMPLE	U	PM	MW-14 UNFILTERED ground water	2958	2958	ORGANIC
Hexanone[2-]	0218-97-0008	74.9	456	IN	Water	20	UG/L			SAMPLE	U	PM	MW-15 UNFILTERED ground water	2958	2958	ORGANIC
Hexanone[2-]	0218-97-0010	76.1	366	IN	Water	20	UG/L			SAMPLE	U	PM	MW-16 UNFILTERED ground water	2958	2958	ORGANIC
HMX	0218-97-0002	72.2	480	IN	Water	0.097	UG/L			SAMPLE	U		MW-12 UNFILTERED ground water	2959	2959	ORGANIC

Analyte Code Description	Sample ID Number	Begin Depth	End Depth	Depth Units	SAL Matrix	Sample Results	Reporting Units	UTL Level	SAL Level	Sample Type Code	Lab Qualifier	LANL Qualifier	Sample Location	Request Number	Reference Document	Suite
HMX	0218-97-0002	72.2	480	IN	Water	0.097	UG/L			SAMPLE	U		MW-12 UNFILTERED ground water	2959	2959	ORGANIC
HMX	0218-97-0004	78.8	468	IN	Water	0.097	UG/L			SAMPLE	U		MW-13 UNFILTERED ground water	2959	2959	ORGANIC
HMX	0218-97-0004	78.8	468	IN	Water	0.097	UG/L			SAMPLE	U		MW-13 UNFILTERED ground water	2959	2959	ORGANIC
HMX	0218-97-0008	74.9	456	IN	Water	0.932	UG/L			SAMPLE			MW-15 UNFILTERED ground water	2959	2959	ORGANIC
HMX	0218-97-0008	74.9	456	IN	Water	0.097	UG/L			SAMPLE	U		MW-15 UNFILTERED ground water	2959	2959	ORGANIC
Indeno(1,2,3-cd)pyrene	0218-96-0500	24	48	IN	Soil	380	UG/KG		0.61	SAMPLE	U		MW-12 77 ft East of drainfield	2756	2756	ORGANIC
Indeno(1,2,3-cd)pyrene	0218-96-0501	72	96	IN	Soil	370	UG/KG		0.61	SAMPLE	U		MW-12 77 ft East of drainfield	2756	2756	ORGANIC
Indeno(1,2,3-cd)pyrene	0218-96-0504	24	48	IN	Soil	400	UG/KG		0.61	SAMPLE	U		MW-13 27 ft East of stake 18-1196 and 4 ft South	2772	2772	ORGANIC
Indeno(1,2,3-cd)pyrene	0218-96-0505	96	117.6	IN	Soil	370	UG/KG		0.61	SAMPLE	U		MW-13 27 ft East of stake 18-1196 and 4 ft South	2772	2772	ORGANIC
Indeno(1,2,3-cd)pyrene	0218-96-0508	24	48	IN	Soil	350	UG/KG		0.61	SAMPLE	U		MW-14 40ft NE of drainfield	2765	2765	ORGANIC
Indeno(1,2,3-cd)pyrene	0218-96-0509	72	96	IN	Soil	350	UG/KG		0.61	SAMPLE	U		MW-14 40ft NE of drainfield	2765	2765	ORGANIC
Indeno(1,2,3-cd)pyrene	0218-96-0512	24	48	IN	Soil	380	UG/KG		0.61	SAMPLE	U		MW-15 50ft West of drainfield	2769	2769	ORGANIC
Indeno(1,2,3-cd)pyrene	0218-96-0513	96	108	IN	Soil	370	UG/KG		0.61	SAMPLE	U		MW-15 50ft West of drainfield	2769	2769	ORGANIC
Indeno(1,2,3-cd)pyrene	0218-96-0516	24	48	IN	Soil	380	UG/KG		0.61	SAMPLE	U		MW-16 20ft South of tank along sewer line	2755	2755	ORGANIC
Indeno(1,2,3-cd)pyrene	0218-96-0517	72	96	IN	Soil	370	UG/KG		0.61	SAMPLE	U		MW-16 20ft South of tank along sewer line	2755	2755	ORGANIC
Indeno(1,2,3-cd)pyrene	0218-96-0522	99.7	480	IN	Water	10	UG/L			SAMPLE	U		MW-12, NON-FILTERED water sample	2814	2814	ORGANIC
Indeno(1,2,3-cd)pyrene	0218-96-0524	106	468	IN	Water	10	UG/L			SAMPLE	U		MW-13, NON-FILTERED water sample	2814	2814	ORGANIC
Indeno(1,2,3-cd)pyrene	0218-96-0526	106	504	IN	Water	10	UG/L			SAMPLE	U		MW-14, NON-FILTERED water sample	2814	2814	ORGANIC
Indeno(1,2,3-cd)pyrene	0218-96-0528	106	456	IN	Water	10	UG/L			SAMPLE	U		MW-15, NON-FILTERED water sample	2814	2814	ORGANIC
Indeno(1,2,3-cd)pyrene	0218-96-0530	114	366	IN	Water	10	UG/L			SAMPLE	U		MW-16, NON-FILTERED water sample	2814	2814	ORGANIC
Indeno(1,2,3-cd)pyrene	0218-97-0002	72.2	480	IN	Water	10	UG/L			SAMPLE	U		MW-12 UNFILTERED ground water	2958	2958	ORGANIC
Indeno(1,2,3-cd)pyrene	0218-97-0004	78.8	468	IN	Water	10	UG/L			SAMPLE	U		MW-13 UNFILTERED ground water	2958	2958	ORGANIC
Indeno(1,2,3-cd)pyrene	0218-97-0006	67.8	504	IN	Water	10	UG/L			SAMPLE	U		MW-14 UNFILTERED ground water	2958	2958	ORGANIC
Indeno(1,2,3-cd)pyrene	0218-97-0008	74.9	456	IN	Water	10	UG/L			SAMPLE	U		MW-15 UNFILTERED ground water	2958	2958	ORGANIC
Indeno(1,2,3-cd)pyrene	0218-97-0010	76.1	366	IN	Water	10	UG/L			SAMPLE	U		MW-16 UNFILTERED ground water	2958	2958	ORGANIC
Iodomethane	0218-96-0500	24	48	IN	Soil	5.7	UG/KG			SAMPLE	U		MW-12 77 ft East of drainfield	2756	2756	ORGANIC
Iodomethane	0218-96-0501	72	96	IN	Soil	5.6	UG/KG			SAMPLE	U		MW-12 77 ft East of drainfield	2756	2756	ORGANIC
Iodomethane	0218-96-0502	480	504	IN	Soil	5.8	UG/KG			SAMPLE	U		MW-12 77ft East of drainfield (soil/tuff interfac	2756	2756	ORGANIC
Iodomethane	0218-96-0504	24	48	IN	Soil	6	UG/KG			SAMPLE	U		MW-13 27 ft East of stake 18-1196 and 4 ft South	2772	2772	ORGANIC
Iodomethane	0218-96-0505	96	117.6	IN	Soil	6	UG/KG			SAMPLE	U		MW-13 27 ft East of stake 18-1196 and 4 ft South	2772	2772	ORGANIC
Iodomethane	0218-96-0506	450	462	IN	Soil	6	UG/KG			SAMPLE	U		MW-13 27 ft East of stake 18-1196 and 4 ft South	2772	2772	ORGANIC
Iodomethane	0218-96-0508	24	48	IN	Soil	5.3	UG/KG			SAMPLE	U	UJ	MW-14 40ft NE of drainfield	2765	2765	ORGANIC
Iodomethane	0218-96-0509	72	96	IN	Soil	5.3	UG/KG			SAMPLE	U		MW-14 40ft NE of drainfield	2765	2765	ORGANIC
Iodomethane	0218-96-0510	504	510	IN	Soil	6.3	UG/KG			SAMPLE	U		MW-14 40ft NE of drainfield (soil/tuff interface)	2765	2765	ORGANIC
Iodomethane	0218-96-0512	24	48	IN	Soil	5.7	UG/KG			SAMPLE	U		MW-15 50ft West of drainfield	2769	2769	ORGANIC
Iodomethane	0218-96-0513	96	108	IN	Soil	5.6	UG/KG			SAMPLE	U		MW-15 50ft West of drainfield	2769	2769	ORGANIC
Iodomethane	0218-96-0514	456	462	IN	Soil	6	UG/KG			SAMPLE	U		MW-15 50ft West oldrainfield (Soil/Tuff Interfa	2769	2769	ORGANIC
Iodomethane	0218-96-0516	24	48	IN	Soil	5.7	UG/KG			SAMPLE	U		MW-16 20ft South of tank along sewer line	2755	2755	ORGANIC
Iodomethane	0218-96-0517	72	96	IN	Soil	5.6	UG/KG			SAMPLE	U		MW-16 20ft South of tank along sewer line	2755	2755	ORGANIC
Iodomethane	0218-96-0518	360	366	IN	Soil	6	UG/KG			SAMPLE	U		MW-16 20ft South of tank along sewer line (interface)	2755	2755	ORGANIC
Iodomethane	0218-96-0522	99.7	480	IN	Water	5	UG/L			SAMPLE	U	PM	MW-12, NON-FILTERED water sample	2814	2814	ORGANIC
Iodomethane	0218-96-0524	106	468	IN	Water	5	UG/L			SAMPLE	U	PM	MW-13, NON-FILTERED water sample	2814	2814	ORGANIC
Iodomethane	0218-96-0526	106	504	IN	Water	5	UG/L			SAMPLE	U	PM	MW-14, NON-FILTERED water sample	2814	2814	ORGANIC
Iodomethane	0218-96-0528	106	456	IN	Water	5	UG/L			SAMPLE	U	PM	MW-15, NON-FILTERED water sample	2814	2814	ORGANIC
Iodomethane	0218-96-0530	114	366	IN	Water	5	UG/L			SAMPLE	U	PM	MW-16, NON-FILTERED water sample	2814	2814	ORGANIC
Iodomethane	0218-97-0002	72.2	480	IN	Water	5	UG/L			MS	U		MW-12 UNFILTERED ground water	2958	2958	ORGANIC
Iodomethane	0218-97-0002	72.2	480	IN	Water	5	UG/L			MSD	U		MW-12 UNFILTERED ground water	2958	2958	ORGANIC
Iodomethane	0218-97-0002	72.2	480	IN	Water	5	UG/L			SAMPLE	U	PM	MW-12 UNFILTERED ground water	2958	2958	ORGANIC
Iodomethane	0218-97-0004	78.8	468	IN	Water	5	UG/L			SAMPLE	U	PM	MW-13 UNFILTERED ground water	2958	2958	ORGANIC
Iodomethane	0218-97-0006	67.8	504	IN	Water	5	UG/L			SAMPLE	U	PM	MW-14 UNFILTERED ground water	2958	2958	ORGANIC
Iodomethane	0218-97-0008	74.9	456	IN	Water	5	UG/L			SAMPLE	U	PM	MW-15 UNFILTERED ground water	2958	2958	ORGANIC
Iodomethane	0218-97-0010	76.1	366	IN	Water	5	UG/L			SAMPLE	U	PM	MW-16 UNFILTERED ground water	2958	2958	ORGANIC
Isophorone	0218-96-0500	24	48	IN	Soil	380	UG/KG		470	SAMPLE	U		MW-12 77 ft East of drainfield	2756	2756	ORGANIC
Isophorone	0218-96-0501	72	96	IN	Soil	370	UG/KG		470	SAMPLE	U		MW-12 77 ft East of drainfield	2756	2756	ORGANIC
Isophorone	0218-96-0504	24	48	IN	Soil	400	UG/KG		470	SAMPLE	U		MW-13 27 ft East of stake 18-1196 and 4 ft South	2772	2772	ORGANIC
Isophorone	0218-96-0505	96	117.6	IN	Soil	370	UG/KG		470	SAMPLE	U		MW-13 27 ft East of stake 18-1196 and 4 ft South	2772	2772	ORGANIC
Isophorone	0218-96-0508	24	48	IN	Soil	350	UG/KG		470	SAMPLE	U		MW-14 40ft NE of drainfield	2765	2765	ORGANIC
Isophorone	0218-96-0509	72	96	IN	Soil	350	UG/KG		470	SAMPLE	U		MW-14 40ft NE of drainfield	2765	2765	ORGANIC
Isophorone	0218-96-0512	24	48	IN	Soil	380	UG/KG		470	SAMPLE	U		MW-15 50ft West of drainfield	2769	2769	ORGANIC

Analyte Code Description	Sample ID Number	Begin Depth	End Depth	Depth Units	SAL Matrix	Sample Results	Reporting Units	UTL Level	SAL Level	Sample Type Code	Lab Qualifier	LANL Qualifier	Sample Location	Request Number	Reference Document	Suite
Isophorone	0218-96-0513	96	108	IN	Soil	370	UG/KG		470	SAMPLE	U		MW-15 50ft West of drainfield	2769	2769	ORGANIC
Isophorone	0218-96-0516	24	48	IN	Soil	380	UG/KG		470	SAMPLE	U		MW-16 20ft South of tank along sewer line	2755	2755	ORGANIC
Isophorone	0218-96-0517	72	96	IN	Soil	370	UG/KG		470	SAMPLE	U		MW-16 20ft South of tank along sewer line	2755	2755	ORGANIC
Isophorone	0218-96-0522	99.7	480	IN	Water	10	UG/L			SAMPLE	U		MW-12, NON-FILTERED water sample	2814	2814	ORGANIC
Isophorone	0218-96-0524	106	468	IN	Water	10	UG/L			SAMPLE	U		MW-13, NON-FILTERED water sample	2814	2814	ORGANIC
Isophorone	0218-96-0526	106	504	IN	Water	10	UG/L			SAMPLE	U		MW-14, NON-FILTERED water sample	2814	2814	ORGANIC
Isophorone	0218-96-0528	106	456	IN	Water	10	UG/L			SAMPLE	U		MW-15, NON-FILTERED water sample	2814	2814	ORGANIC
Isophorone	0218-96-0530	114	366	IN	Water	10	UG/L			SAMPLE	U		MW-16, NON-FILTERED water sample	2814	2814	ORGANIC
Isophorone	0218-97-0002	72.2	480	IN	Water	10	UG/L			SAMPLE	U		MW-12 UNFILTERED ground water	2958	2958	ORGANIC
Isophorone	0218-97-0004	78.8	468	IN	Water	10	UG/L			SAMPLE	U		MW-13 UNFILTERED ground water	2958	2958	ORGANIC
Isophorone	0218-97-0006	67.8	504	IN	Water	10	UG/L			SAMPLE	U		MW-14 UNFILTERED ground water	2958	2958	ORGANIC
Isophorone	0218-97-0008	74.9	456	IN	Water	10	UG/L			SAMPLE	U		MW-15 UNFILTERED ground water	2958	2958	ORGANIC
Isophorone	0218-97-0010	76.1	366	IN	Water	10	UG/L			SAMPLE	U		MW-16 UNFILTERED ground water	2958	2958	ORGANIC
Isopropylbenzene	0218-96-0500	24	48	IN	Soil	5.7	UG/KG		19	SAMPLE	U		MW-12 77 ft East of drainfield	2756	2756	ORGANIC
Isopropylbenzene	0218-96-0501	72	96	IN	Soil	5.6	UG/KG		19	SAMPLE	U		MW-12 77 ft East of drainfield	2756	2756	ORGANIC
Isopropylbenzene	0218-96-0502	480	504	IN	Soil	5.8	UG/KG		19	SAMPLE	U		MW-12 77ft East of drainfield (soil/tuff interfac	2756	2756	ORGANIC
Isopropylbenzene	0218-96-0504	24	48	IN	Soil	6	UG/KG		19	SAMPLE	U		MW-13 27 ft East of stake 18-1196 and 4 ft South	2772	2772	ORGANIC
Isopropylbenzene	0218-96-0505	96	117.6	IN	Soil	6	UG/KG		19	SAMPLE	U		MW-13 27 ft East of stake 18-1196 and 4 ft South	2772	2772	ORGANIC
Isopropylbenzene	0218-96-0506	450	462	IN	Soil	6	UG/KG		19	SAMPLE	U		MW-13 27 ft East of stake 18-1196 and 4 ft South	2772	2772	ORGANIC
Isopropylbenzene	0218-96-0508	24	48	IN	Soil	5.3	UG/KG		19	SAMPLE	U	UJ	MW-14 40ft NE of drainfield	2765	2765	ORGANIC
Isopropylbenzene	0218-96-0508	24	48	IN	Soil	124.8	%			MSD			MW-14 40ft NE of drainfield	2765	2765	ORGANIC
Isopropylbenzene	0218-96-0508	24	48	IN	Soil	106.8	%			MS			MW-14 40ft NE of drainfield	2765	2765	ORGANIC
Isopropylbenzene	0218-96-0509	72	96	IN	Soil	5.3	UG/KG		19	SAMPLE	U		MW-14 40ft NE of drainfield	2765	2765	ORGANIC
Isopropylbenzene	0218-96-0510	504	510	IN	Soil	6.3	UG/KG		19	SAMPLE	U		MW-14 40ft NE of drainfield (soil/tuff interface)	2765	2765	ORGANIC
Isopropylbenzene	0218-96-0512	24	48	IN	Soil	5.7	UG/KG		19	SAMPLE	U		MW-15 50ft West of drainfield	2769	2769	ORGANIC
Isopropylbenzene	0218-96-0513	96	108	IN	Soil	5.6	UG/KG		19	SAMPLE	U		MW-15 50ft West of drainfield	2769	2769	ORGANIC
Isopropylbenzene	0218-96-0514	456	462	IN	Soil	6	UG/KG		19	SAMPLE	U		MW-15 50ft West ofdrainfield (Soil/Tuff Interfa	2769	2769	ORGANIC
Isopropylbenzene	0218-96-0516	24	48	IN	Soil	5.7	UG/KG		19	SAMPLE	U		MW-16 20ft South of tank along sewer line	2755	2755	ORGANIC
Isopropylbenzene	0218-96-0517	72	96	IN	Soil	5.6	UG/KG		19	SAMPLE	U		MW-16 20ft South of tank along sewer line	2755	2755	ORGANIC
Isopropylbenzene	0218-96-0518	360	366	IN	Soil	6	UG/KG		19	SAMPLE	U		MW-16 20ft South of tank along sewer line (interface)	2755	2755	ORGANIC
Isopropylbenzene	0218-96-0522	99.7	480	IN	Water	5	UG/L			SAMPLE	U	PM	MW-12, NON-FILTERED water sample	2814	2814	ORGANIC
Isopropylbenzene	0218-96-0524	106	468	IN	Water	5	UG/L			SAMPLE	U	PM	MW-13, NON-FILTERED water sample	2814	2814	ORGANIC
Isopropylbenzene	0218-96-0526	106	504	IN	Water	5	UG/L			SAMPLE	U	PM	MW-14, NON-FILTERED water sample	2814	2814	ORGANIC
Isopropylbenzene	0218-96-0528	106	456	IN	Water	5	UG/L			SAMPLE	U	PM	MW-15, NON-FILTERED water sample	2814	2814	ORGANIC
Isopropylbenzene	0218-96-0530	114	366	IN	Water	5	UG/L			SAMPLE	U	PM	MW-16, NON-FILTERED water sample	2814	2814	ORGANIC
Isopropylbenzene	0218-97-0002	72.2	480	IN	Water	5	UG/L			MS	U		MW-12 UNFILTERED ground water	2958	2958	ORGANIC
Isopropylbenzene	0218-97-0002	72.2	480	IN	Water	5	UG/L			MSD	U		MW-12 UNFILTERED ground water	2958	2958	ORGANIC
Isopropylbenzene	0218-97-0002	72.2	480	IN	Water	5	UG/L			SAMPLE	U	PM	MW-12 UNFILTERED ground water	2958	2958	ORGANIC
Isopropylbenzene	0218-97-0004	78.8	468	IN	Water	5	UG/L			SAMPLE	U	PM	MW-13 UNFILTERED ground water	2958	2958	ORGANIC
Isopropylbenzene	0218-97-0006	67.8	504	IN	Water	5	UG/L			SAMPLE	U	PM	MW-14 UNFILTERED ground water	2958	2958	ORGANIC
Isopropylbenzene	0218-97-0008	74.9	456	IN	Water	5	UG/L			SAMPLE	U	PM	MW-15 UNFILTERED ground water	2958	2958	ORGANIC
Isopropylbenzene	0218-97-0010	76.1	366	IN	Water	5	UG/L			SAMPLE	U	PM	MW-16 UNFILTERED ground water	2958	2958	ORGANIC
Isopropyltoluene[4-]	0218-96-0500	24	48	IN	Soil	5.7	UG/KG			SAMPLE	U		MW-12 77 ft East of drainfield	2756	2756	ORGANIC
Isopropyltoluene[4-]	0218-96-0501	72	96	IN	Soil	5.6	UG/KG			SAMPLE	U		MW-12 77 ft East of drainfield	2756	2756	ORGANIC
Isopropyltoluene[4-]	0218-96-0502	480	504	IN	Soil	5.8	UG/KG			SAMPLE	U		MW-12 77ft East of drainfield (soil/tuff interfac	2756	2756	ORGANIC
Isopropyltoluene[4-]	0218-96-0504	24	48	IN	Soil	6	UG/KG			SAMPLE	U		MW-13 27 ft East of stake 18-1196 and 4 ft South	2772	2772	ORGANIC
Isopropyltoluene[4-]	0218-96-0505	96	117.6	IN	Soil	6	UG/KG			SAMPLE	U		MW-13 27 ft East of stake 18-1196 and 4 ft South	2772	2772	ORGANIC
Isopropyltoluene[4-]	0218-96-0506	450	462	IN	Soil	6	UG/KG			SAMPLE	U		MW-13 27 ft East of stake 18-1196 and 4 ft South	2772	2772	ORGANIC
Isopropyltoluene[4-]	0218-96-0508	24	48	IN	Soil	88.4	%			MS			MW-14 40ft NE of drainfield	2765	2765	ORGANIC
Isopropyltoluene[4-]	0218-96-0508	24	48	IN	Soil	101.1	%			MSD			MW-14 40ft NE of drainfield	2765	2765	ORGANIC
Isopropyltoluene[4-]	0218-96-0508	24	48	IN	Soil	5.3	UG/KG			SAMPLE	U	UJ	MW-14 40ft NE of drainfield	2765	2765	ORGANIC
Isopropyltoluene[4-]	0218-96-0509	72	96	IN	Soil	5.3	UG/KG			SAMPLE	U		MW-14 40ft NE of drainfield	2765	2765	ORGANIC
Isopropyltoluene[4-]	0218-96-0510	504	510	IN	Soil	6.3	UG/KG			SAMPLE	U		MW-14 40ft NE of drainfield (soil/tuff interface)	2765	2765	ORGANIC
Isopropyltoluene[4-]	0218-96-0512	24	48	IN	Soil	5.7	UG/KG			SAMPLE	U		MW-15 50ft West of drainfield	2769	2769	ORGANIC
Isopropyltoluene[4-]	0218-96-0513	96	108	IN	Soil	5.6	UG/KG			SAMPLE	U		MW-15 50ft West of drainfield	2769	2769	ORGANIC
Isopropyltoluene[4-]	0218-96-0514	456	462	IN	Soil	6	UG/KG			SAMPLE	U		MW-15 50ft West ofdrainfield (Soil/Tuff Interfa	2769	2769	ORGANIC
Isopropyltoluene[4-]	0218-96-0516	24	48	IN	Soil	5.7	UG/KG			SAMPLE	U		MW-16 20ft South of tank along sewer line	2755	2755	ORGANIC
Isopropyltoluene[4-]	0218-96-0517	72	96	IN	Soil	5.6	UG/KG			SAMPLE	U		MW-16 20ft South of tank along sewer line	2755	2755	ORGANIC
Isopropyltoluene[4-]	0218-96-0518	360	366	IN	Soil	6	UG/KG			SAMPLE	U		MW-16 20ft South of tank along sewer line (interface)	2755	2755	ORGANIC

Analyte Code Description	Sample ID Number	Begin Depth	End Depth	Depth Units	SAL Matrix	Sample Results	Reporting Units	UTL Level	SAL Level	Sample Type Code	Lab Qualifier	LANL Qualifier	Sample Location	Request Number	Reference Document	Suite
Isopropyltoluene[4-]	0218-96-0522	99.7	480	IN	Water	5	UG/L			SAMPLE	U	PM	MW-12, NON-FILTERED water sample	2814	2814	ORGANIC
Isopropyltoluene[4-]	0218-96-0524	106	468	IN	Water	5	UG/L			SAMPLE	U	PM	MW-13, NON-FILTERED water sample	2814	2814	ORGANIC
Isopropyltoluene[4-]	0218-96-0526	106	504	IN	Water	5	UG/L			SAMPLE	U	PM	MW-14, NON-FILTERED water sample	2814	2814	ORGANIC
Isopropyltoluene[4-]	0218-96-0528	106	456	IN	Water	5	UG/L			SAMPLE	U	PM	MW-15, NON-FILTERED water sample	2814	2814	ORGANIC
Isopropyltoluene[4-]	0218-96-0530	114	366	IN	Water	5	UG/L			SAMPLE	U	PM	MW-16, NON-FILTERED water sample	2814	2814	ORGANIC
Isopropyltoluene[4-]	0218-97-0002	72.2	480	IN	Water	5	UG/L			MS	U		MW-12 UNFILTERED ground water	2958	2958	ORGANIC
Isopropyltoluene[4-]	0218-97-0002	72.2	480	IN	Water	5	UG/L			MSD	U		MW-12 UNFILTERED ground water	2958	2958	ORGANIC
Isopropyltoluene[4-]	0218-97-0002	72.2	480	IN	Water	5	UG/L			SAMPLE	U	PM	MW-12 UNFILTERED ground water	2958	2958	ORGANIC
Isopropyltoluene[4-]	0218-97-0004	78.8	468	IN	Water	5	UG/L			SAMPLE	U	PM	MW-13 UNFILTERED ground water	2958	2958	ORGANIC
Isopropyltoluene[4-]	0218-97-0006	67.8	504	IN	Water	5	UG/L			SAMPLE	U	PM	MW-14 UNFILTERED ground water	2958	2958	ORGANIC
Isopropyltoluene[4-]	0218-97-0008	74.9	456	IN	Water	5	UG/L			SAMPLE	U	PM	MW-15 UNFILTERED ground water	2958	2958	ORGANIC
Isopropyltoluene[4-]	0218-97-0010	76.1	366	IN	Water	5	UG/L			SAMPLE	U	PM	MW-16 UNFILTERED ground water	2958	2958	ORGANIC
Methyl-2-pentanone[4-]	0218-96-0500	24	48	IN	Soil	23	UG/KG		770	SAMPLE	U		MW-12 77 ft East of drainfield	2756	2756	ORGANIC
Methyl-2-pentanone[4-]	0218-96-0501	72	96	IN	Soil	22	UG/KG		770	SAMPLE	U		MW-12 77 ft East of drainfield	2756	2756	ORGANIC
Methyl-2-pentanone[4-]	0218-96-0502	480	504	IN	Soil	23	UG/KG		770	SAMPLE	U		MW-12 77ft East of drainfield (soil/tuff interfac	2756	2756	ORGANIC
Methyl-2-pentanone[4-]	0218-96-0504	24	48	IN	Soil	24	UG/KG		770	SAMPLE	U		MW-13 27 ft East of stake 18-1196 and 4 ft South	2772	2772	ORGANIC
Methyl-2-pentanone[4-]	0218-96-0505	96	117.6	IN	Soil	22	UG/KG		770	SAMPLE	U		MW-13 27 ft East of stake 18-1196 and 4 ft South	2772	2772	ORGANIC
Methyl-2-pentanone[4-]	0218-96-0506	450	462	IN	Soil	23	UG/KG		770	SAMPLE	U		MW-13 27 ft East of stake 18-1196 and 4 ft South	2772	2772	ORGANIC
Methyl-2-pentanone[4-]	0218-96-0508	24	48	IN	Soil	21	UG/KG		770	SAMPLE	U	UJ	MW-14 40ft NE of drainfield	2765	2765	ORGANIC
Methyl-2-pentanone[4-]	0218-96-0509	72	96	IN	Soil	21	UG/KG		770	SAMPLE	U		MW-14 40ft NE of drainfield	2765	2765	ORGANIC
Methyl-2-pentanone[4-]	0218-96-0510	504	510	IN	Soil	25	UG/KG		770	SAMPLE	U		MW-14 40ft NE of drainfield (soil/tuff interface)	2765	2765	ORGANIC
Methyl-2-pentanone[4-]	0218-96-0512	24	48	IN	Soil	23	UG/KG		770	SAMPLE	U		MW-15 50ft West of drainfield	2769	2769	ORGANIC
Methyl-2-pentanone[4-]	0218-96-0513	96	108	IN	Soil	22	UG/KG		770	SAMPLE	U		MW-15 50ft West of drainfield	2769	2769	ORGANIC
Methyl-2-pentanone[4-]	0218-96-0514	456	462	IN	Soil	24	UG/KG		770	SAMPLE	U		MW-15 50ft West ofdrainfield (Soil/Tuff interfa	2769	2769	ORGANIC
Methyl-2-pentanone[4-]	0218-96-0516	24	48	IN	Soil	23	UG/KG		770	SAMPLE	U		MW-16 20ft South of tank along sewer line	2755	2755	ORGANIC
Methyl-2-pentanone[4-]	0218-96-0517	72	96	IN	Soil	22	UG/KG		770	SAMPLE	U		MW-16 20ft South of tank along sewer line	2755	2755	ORGANIC
Methyl-2-pentanone[4-]	0218-96-0518	360	366	IN	Soil	24	UG/KG		770	SAMPLE	U		MW-16 20ft South of tank along sewer line (interface)	2755	2755	ORGANIC
Methyl-2-pentanone[4-]	0218-96-0522	99.7	480	IN	Water	3	UG/L			SAMPLE	J	PM	MW-12, NON-FILTERED water sample	2814	2814	ORGANIC
Methyl-2-pentanone[4-]	0218-96-0524	106	468	IN	Water	20	UG/L			SAMPLE	U	PM	MW-13, NON-FILTERED water sample	2814	2814	ORGANIC
Methyl-2-pentanone[4-]	0218-96-0526	106	504	IN	Water	20	UG/L			SAMPLE	U	PM	MW-14, NON-FILTERED water sample	2814	2814	ORGANIC
Methyl-2-pentanone[4-]	0218-96-0528	106	456	IN	Water	20	UG/L			SAMPLE	U	PM	MW-15, NON-FILTERED water sample	2814	2814	ORGANIC
Methyl-2-pentanone[4-]	0218-96-0530	114	366	IN	Water	20	UG/L			SAMPLE	U	PM	MW-16, NON-FILTERED water sample	2814	2814	ORGANIC
Methyl-2-pentanone[4-]	0218-97-0002	72.2	480	IN	Water	20	UG/L			SAMPLE	U	PM	MW-12 UNFILTERED ground water	2958	2958	ORGANIC
Methyl-2-pentanone[4-]	0218-97-0002	72.2	480	IN	Water	20	UG/L			MS	U		MW-12 UNFILTERED ground water	2958	2958	ORGANIC
Methyl-2-pentanone[4-]	0218-97-0002	72.2	480	IN	Water	20	UG/L			MSD	U		MW-12 UNFILTERED ground water	2958	2958	ORGANIC
Methyl-2-pentanone[4-]	0218-97-0004	78.8	468	IN	Water	20	UG/L			SAMPLE	U	PM	MW-13 UNFILTERED ground water	2958	2958	ORGANIC
Methyl-2-pentanone[4-]	0218-97-0006	67.8	504	IN	Water	20	UG/L			SAMPLE	U	PM	MW-14 UNFILTERED ground water	2958	2958	ORGANIC
Methyl-2-pentanone[4-]	0218-97-0008	74.9	456	IN	Water	20	UG/L			SAMPLE	U	PM	MW-15 UNFILTERED ground water	2958	2958	ORGANIC
Methyl-2-pentanone[4-]	0218-97-0010	76.1	366	IN	Water	20	UG/L			SAMPLE	U	PM	MW-16 UNFILTERED ground water	2958	2958	ORGANIC
Methylene Chloride	0218-96-0500	24	48	IN	Soil	5.7	UG/KG		7.8	SAMPLE	U		MW-12 77 ft East of drainfield	2756	2756	ORGANIC
Methylene Chloride	0218-96-0501	72	96	IN	Soil	5.6	UG/KG		7.8	SAMPLE	U		MW-12 77 ft East of drainfield	2756	2756	ORGANIC
Methylene Chloride	0218-96-0502	480	504	IN	Soil	5.8	UG/KG		7.8	SAMPLE	U		MW-12 77ft East of drainfield (soil/tuff interfac	2756	2756	ORGANIC
Methylene Chloride	0218-96-0504	24	48	IN	Soil	6	UG/KG		7.8	SAMPLE	U		MW-13 27 ft East of stake 18-1196 and 4 ft South	2772	2772	ORGANIC
Methylene Chloride	0218-96-0505	96	117.6	IN	Soil	6	UG/KG		7.8	SAMPLE	U		MW-13 27 ft East of stake 18-1196 and 4 ft South	2772	2772	ORGANIC
Methylene Chloride	0218-96-0506	450	462	IN	Soil	6	UG/KG		7.8	SAMPLE	U		MW-13 27 ft East of stake 18-1196 and 4 ft South	2772	2772	ORGANIC
Methylene Chloride	0218-96-0508	24	48	IN	Soil	97.3	%		7.8	MS			MW-14 40ft NE of drainfield	2765	2765	ORGANIC
Methylene Chloride	0218-96-0508	24	48	IN	Soil	105	%		7.8	MSD			MW-14 40ft NE of drainfield	2765	2765	ORGANIC
Methylene Chloride	0218-96-0508	24	48	IN	Soil	5.3	UG/KG		7.8	SAMPLE	U	UJ	MW-14 40ft NE of drainfield	2765	2765	ORGANIC
Methylene Chloride	0218-96-0509	72	96	IN	Soil	5.3	UG/KG		7.8	SAMPLE	U		MW-14 40ft NE of drainfield	2765	2765	ORGANIC
Methylene Chloride	0218-96-0510	504	510	IN	Soil	6.3	UG/KG		7.8	SAMPLE	U		MW-14 40ft NE of drainfield (soil/tuff interface)	2765	2765	ORGANIC
Methylene Chloride	0218-96-0512	24	48	IN	Soil	5.7	UG/KG		7.8	SAMPLE	U		MW-15 50ft West of drainfield	2769	2769	ORGANIC
Methylene Chloride	0218-96-0513	96	108	IN	Soil	5.6	UG/KG		7.8	SAMPLE	U		MW-15 50ft West of drainfield	2769	2769	ORGANIC
Methylene Chloride	0218-96-0514	456	462	IN	Soil	6	UG/KG		7.8	SAMPLE	U		MW-15 50ft West ofdrainfield (Soil/Tuff interfa	2769	2769	ORGANIC
Methylene Chloride	0218-96-0516	24	48	IN	Soil	2.3	UG/KG		7.8	SAMPLE	J		MW-16 20ft South of tank along sewer line	2755	2755	ORGANIC
Methylene Chloride	0218-96-0517	72	96	IN	Soil	5.6	UG/KG		7.8	SAMPLE	U		MW-16 20ft South of tank along sewer line	2755	2755	ORGANIC
Methylene Chloride	0218-96-0518	360	366	IN	Soil	6	UG/KG		7.8	SAMPLE	U		MW-16 20ft South of tank along sewer line (interface)	2755	2755	ORGANIC
Methylene Chloride	0218-96-0522	99.7	480	IN	Water	5	UG/L			SAMPLE	U	PM	MW-12, NON-FILTERED water sample	2814	2814	ORGANIC
Methylene Chloride	0218-96-0524	106	468	IN	Water	5	UG/L			SAMPLE	U	PM	MW-13, NON-FILTERED water sample	2814	2814	ORGANIC
Methylene Chloride	0218-96-0526	106	504	IN	Water	5	UG/L			SAMPLE	U	PM	MW-14, NON-FILTERED water sample	2814	2814	ORGANIC

Analyte Code Description	Sample ID Number	Begin Depth	End Depth	Depth Units	SAL Matrix	Sample Results	Reporting Units	UTL Level	SAL Level	Sample Type Code	Lab Qualifier	LANL Qualifier	Sample Location	Request Number	Reference Document	Suite
Methylene Chloride	0218-96-0528	106	456	IN	Water	5	UG/L			SAMPLE	U	PM	MW-15, NON-FILTERED water sample	2814	2814	ORGANIC
Methylene Chloride	0218-96-0530	114	366	IN	Water	5	UG/L			SAMPLE	U	PM	MW-16, NON-FILTERED water sample	2814	2814	ORGANIC
Methylene Chloride	0218-97-0002	72.2	480	IN	Water	5	UG/L			SAMPLE	U	PM	MW-12 UNFILTERED ground water	2958	2958	ORGANIC
Methylene Chloride	0218-97-0002	72.2	480	IN	Water	5	UG/L			MS			MW-12 UNFILTERED ground water	2958	2958	ORGANIC
Methylene Chloride	0218-97-0002	72.2	480	IN	Water	3	UG/L			MSD	J		MW-12 UNFILTERED ground water	2958	2958	ORGANIC
Methylene Chloride	0218-97-0004	78.8	468	IN	Water	5	UG/L			SAMPLE	U	PM	MW-13 UNFILTERED ground water	2958	2958	ORGANIC
Methylene Chloride	0218-97-0006	67.8	504	IN	Water	5	UG/L			SAMPLE	U	PM	MW-14 UNFILTERED ground water	2958	2958	ORGANIC
Methylene Chloride	0218-97-0008	74.9	456	IN	Water	5	UG/L			SAMPLE	U	PM	MW-15 UNFILTERED ground water	2958	2958	ORGANIC
Methylene Chloride	0218-97-0010	76.1	366	IN	Water	5	UG/L			SAMPLE		PM	MW-16 UNFILTERED ground water	2958	2958	ORGANIC
Methylnaphthalene[2-]	0218-96-0500	24	48	IN	Soil	380	UG/KG			SAMPLE	U		MW-12 77 ft East of drainfield	2756	2756	ORGANIC
Methylnaphthalene[2-]	0218-96-0501	72	96	IN	Soil	370	UG/KG			SAMPLE	U		MW-12 77 ft East of drainfield	2756	2756	ORGANIC
Methylnaphthalene[2-]	0218-96-0504	24	48	IN	Soil	400	UG/KG			SAMPLE	U		MW-13 27 ft East of stake 18-1196 and 4 ft South	2772	2772	ORGANIC
Methylnaphthalene[2-]	0218-96-0505	96	117.6	IN	Soil	370	UG/KG			SAMPLE	U		MW-13 27 ft East of stake 18-1196 and 4 ft South	2772	2772	ORGANIC
Methylnaphthalene[2-]	0218-96-0508	24	48	IN	Soil	350	UG/KG			SAMPLE	U		MW-14 40ft NE of drainfield	2765	2765	ORGANIC
Methylnaphthalene[2-]	0218-96-0509	72	96	IN	Soil	350	UG/KG			SAMPLE	U		MW-14 40ft NE of drainfield	2765	2765	ORGANIC
Methylnaphthalene[2-]	0218-96-0512	24	48	IN	Soil	380	UG/KG			SAMPLE	U		MW-15 50ft West of drainfield	2769	2769	ORGANIC
Methylnaphthalene[2-]	0218-96-0513	96	108	IN	Soil	370	UG/KG			SAMPLE	U		MW-15 50ft West of drainfield	2769	2769	ORGANIC
Methylnaphthalene[2-]	0218-96-0516	24	48	IN	Soil	380	UG/KG			SAMPLE	U		MW-16 20ft South of tank along sewer line	2755	2755	ORGANIC
Methylnaphthalene[2-]	0218-96-0517	72	96	IN	Soil	370	UG/KG			SAMPLE	U		MW-16 20ft South of tank along sewer line	2755	2755	ORGANIC
Methylnaphthalene[2-]	0218-96-0522	99.7	480	IN	Water	10	UG/L			SAMPLE	U		MW-12, NON-FILTERED water sample	2814	2814	ORGANIC
Methylnaphthalene[2-]	0218-96-0524	106	468	IN	Water	10	UG/L			SAMPLE	U		MW-13, NON-FILTERED water sample	2814	2814	ORGANIC
Methylnaphthalene[2-]	0218-96-0526	106	504	IN	Water	10	UG/L			SAMPLE	U		MW-14, NON-FILTERED water sample	2814	2814	ORGANIC
Methylnaphthalene[2-]	0218-96-0528	106	456	IN	Water	10	UG/L			SAMPLE	U		MW-15, NON-FILTERED water sample	2814	2814	ORGANIC
Methylnaphthalene[2-]	0218-96-0530	114	366	IN	Water	10	UG/L			SAMPLE	U		MW-16, NON-FILTERED water sample	2814	2814	ORGANIC
Methylnaphthalene[2-]	0218-97-0002	72.2	480	IN	Water	10	UG/L			SAMPLE	U		MW-12 UNFILTERED ground water	2958	2958	ORGANIC
Methylnaphthalene[2-]	0218-97-0004	78.8	468	IN	Water	10	UG/L			SAMPLE	U		MW-13 UNFILTERED ground water	2958	2958	ORGANIC
Methylnaphthalene[2-]	0218-97-0006	67.8	504	IN	Water	10	UG/L			SAMPLE	U		MW-14 UNFILTERED ground water	2958	2958	ORGANIC
Methylnaphthalene[2-]	0218-97-0008	74.9	456	IN	Water	10	UG/L			SAMPLE	U		MW-15 UNFILTERED ground water	2958	2958	ORGANIC
Methylnaphthalene[2-]	0218-97-0010	76.1	366	IN	Water	10	UG/L			SAMPLE	U		MW-16 UNFILTERED ground water	2958	2958	ORGANIC
Methylphenol[2-]	0218-96-0500	24	48	IN	Soil	380	UG/KG		3300	SAMPLE	U		MW-12 77 ft East of drainfield	2756	2756	ORGANIC
Methylphenol[2-]	0218-96-0501	72	96	IN	Soil	370	UG/KG		3300	SAMPLE	U		MW-12 77 ft East of drainfield	2756	2756	ORGANIC
Methylphenol[2-]	0218-96-0504	24	48	IN	Soil	400	UG/KG		3300	SAMPLE	U		MW-13 27 ft East of stake 18-1196 and 4 ft South	2772	2772	ORGANIC
Methylphenol[2-]	0218-96-0505	96	117.6	IN	Soil	370	UG/KG		3300	SAMPLE	U		MW-13 27 ft East of stake 18-1196 and 4 ft South	2772	2772	ORGANIC
Methylphenol[2-]	0218-96-0508	24	48	IN	Soil	350	UG/KG		3300	SAMPLE	U		MW-14 40ft NE of drainfield	2765	2765	ORGANIC
Methylphenol[2-]	0218-96-0509	72	96	IN	Soil	350	UG/KG		3300	SAMPLE	U		MW-14 40ft NE of drainfield	2765	2765	ORGANIC
Methylphenol[2-]	0218-96-0512	24	48	IN	Soil	380	UG/KG		3300	SAMPLE	U		MW-15 50ft West of drainfield	2769	2769	ORGANIC
Methylphenol[2-]	0218-96-0513	96	108	IN	Soil	370	UG/KG		3300	SAMPLE	U		MW-15 50ft West of drainfield	2769	2769	ORGANIC
Methylphenol[2-]	0218-96-0516	24	48	IN	Soil	380	UG/KG		3300	SAMPLE	U		MW-16 20ft South of tank along sewer line	2755	2755	ORGANIC
Methylphenol[2-]	0218-96-0517	72	96	IN	Soil	370	UG/KG		3300	SAMPLE	U		MW-16 20ft South of tank along sewer line	2755	2755	ORGANIC
Methylphenol[2-]	0218-96-0522	99.7	480	IN	Water	10	UG/L			SAMPLE	U		MW-12, NON-FILTERED water sample	2814	2814	ORGANIC
Methylphenol[2-]	0218-96-0524	106	468	IN	Water	10	UG/L			SAMPLE	U		MW-13, NON-FILTERED water sample	2814	2814	ORGANIC
Methylphenol[2-]	0218-96-0526	106	504	IN	Water	10	UG/L			SAMPLE	U		MW-14, NON-FILTERED water sample	2814	2814	ORGANIC
Methylphenol[2-]	0218-96-0528	106	456	IN	Water	10	UG/L			SAMPLE	U		MW-15, NON-FILTERED water sample	2814	2814	ORGANIC
Methylphenol[2-]	0218-96-0530	114	366	IN	Water	10	UG/L			SAMPLE	U		MW-16, NON-FILTERED water sample	2814	2814	ORGANIC
Methylphenol[2-]	0218-97-0002	72.2	480	IN	Water	10	UG/L			SAMPLE	U		MW-12 UNFILTERED ground water	2958	2958	ORGANIC
Methylphenol[2-]	0218-97-0004	78.8	468	IN	Water	10	UG/L			SAMPLE	U		MW-13 UNFILTERED ground water	2958	2958	ORGANIC
Methylphenol[2-]	0218-97-0006	67.8	504	IN	Water	10	UG/L			SAMPLE	U		MW-14 UNFILTERED ground water	2958	2958	ORGANIC
Methylphenol[2-]	0218-97-0008	74.9	456	IN	Water	10	UG/L			SAMPLE	U		MW-15 UNFILTERED ground water	2958	2958	ORGANIC
Methylphenol[2-]	0218-97-0010	76.1	366	IN	Water	10	UG/L			SAMPLE	U		MW-16 UNFILTERED ground water	2958	2958	ORGANIC
Methylphenol[4-]	0218-96-0500	24	48	IN	Soil	380	UG/KG		330	SAMPLE	U		MW-12 77 ft East of drainfield	2756	2756	ORGANIC
Methylphenol[4-]	0218-96-0501	72	96	IN	Soil	370	UG/KG		330	SAMPLE	U		MW-12 77 ft East of drainfield	2756	2756	ORGANIC
Methylphenol[4-]	0218-96-0504	24	48	IN	Soil	400	UG/KG		330	SAMPLE	U		MW-13 27 ft East of stake 18-1196 and 4 ft South	2772	2772	ORGANIC
Methylphenol[4-]	0218-96-0505	96	117.6	IN	Soil	370	UG/KG		330	SAMPLE	U		MW-13 27 ft East of stake 18-1196 and 4 ft South	2772	2772	ORGANIC
Methylphenol[4-]	0218-96-0508	24	48	IN	Soil	350	UG/KG		330	SAMPLE	U		MW-14 40ft NE of drainfield	2765	2765	ORGANIC
Methylphenol[4-]	0218-96-0509	72	96	IN	Soil	350	UG/KG		330	SAMPLE	U		MW-14 40ft NE of drainfield	2765	2765	ORGANIC
Methylphenol[4-]	0218-96-0512	24	48	IN	Soil	380	UG/KG		330	SAMPLE	U		MW-15 50ft West of drainfield	2769	2769	ORGANIC
Methylphenol[4-]	0218-96-0513	96	108	IN	Soil	370	UG/KG		330	SAMPLE	U		MW-15 50ft West of drainfield	2769	2769	ORGANIC
Methylphenol[4-]	0218-96-0516	24	48	IN	Soil	380	UG/KG		330	SAMPLE	U		MW-16 20ft South of tank along sewer line	2755	2755	ORGANIC
Methylphenol[4-]	0218-96-0517	72	96	IN	Soil	370	UG/KG		330	SAMPLE	U		MW-16 20ft South of tank along sewer line	2755	2755	ORGANIC

Analyte Code Description	Sample ID Number	Begin Depth	End Depth	Depth Units	SAL Matrix	Sample Results	Reporting Units	UTL Level	SAL Level	Sample Type Code	Lab Qualifier	LANL Qualifier	Sample Location	Request Number	Reference Document	Suite
Methylphenol[4-]	0218-96-0522	99.7	480	IN	Water	10	UG/L			SAMPLE	U		MW-12, NON-FILTERED water sample	2814	2814	ORGANIC
Methylphenol[4-]	0218-96-0524	106	468	IN	Water	10	UG/L			SAMPLE	U		MW-13, NON-FILTERED water sample	2814	2814	ORGANIC
Methylphenol[4-]	0218-96-0526	106	504	IN	Water	10	UG/L			SAMPLE	U		MW-14, NON-FILTERED water sample	2814	2814	ORGANIC
Methylphenol[4-]	0218-96-0528	106	456	IN	Water	10	UG/L			SAMPLE	U		MW-15, NON-FILTERED water sample	2814	2814	ORGANIC
Methylphenol[4-]	0218-96-0530	114	366	IN	Water	10	UG/L			SAMPLE	U		MW-16, NON-FILTERED water sample	2814	2814	ORGANIC
Methylphenol[4-]	0218-97-0002	72.2	480	IN	Water	10	UG/L			SAMPLE	U		MW-12 UNFILTERED ground water	2958	2958	ORGANIC
Methylphenol[4-]	0218-97-0004	78.8	468	IN	Water	10	UG/L			SAMPLE	U		MW-13 UNFILTERED ground water	2958	2958	ORGANIC
Methylphenol[4-]	0218-97-0006	67.8	504	IN	Water	10	UG/L			SAMPLE	U		MW-14 UNFILTERED ground water	2958	2958	ORGANIC
Methylphenol[4-]	0218-97-0008	74.9	456	IN	Water	10	UG/L			SAMPLE	U		MW-15 UNFILTERED ground water	2958	2958	ORGANIC
Methylphenol[4-]	0218-97-0010	76.1	366	IN	Water	10	UG/L			SAMPLE	U		MW-16 UNFILTERED ground water	2958	2958	ORGANIC
Naphthalene	0218-96-0500	24	48	IN	Soil	380	UG/KG		1000	SAMPLE	U		MW-12 77 ft East of drainfield	2756	2756	ORGANIC
Naphthalene	0218-96-0501	72	96	IN	Soil	370	UG/KG		1000	SAMPLE	U		MW-12 77 ft East of drainfield	2756	2756	ORGANIC
Naphthalene	0218-96-0504	24	48	IN	Soil	400	UG/KG		1000	SAMPLE	U		MW-13 27 ft East of stake 18-1196 and 4 ft South	2772	2772	ORGANIC
Naphthalene	0218-96-0504	24	48	IN	Soil	6	UG/KG		1000	SAMPLE	U		MW-13 27 ft East of stake 18-1196 and 4 ft South	2772	2772	ORGANIC
Naphthalene	0218-96-0505	96	117.6	IN	Soil	370	UG/KG		1000	SAMPLE	U		MW-13 27 ft East of stake 18-1196 and 4 ft South	2772	2772	ORGANIC
Naphthalene	0218-96-0505	96	117.6	IN	Soil	6	UG/KG		1000	SAMPLE	U		MW-13 27 ft East of stake 18-1196 and 4 ft South	2772	2772	ORGANIC
Naphthalene	0218-96-0506	450	462	IN	Soil	6	UG/KG		1000	SAMPLE	U		MW-13 27 ft East of stake 18-1196 and 4 ft South	2772	2772	ORGANIC
Naphthalene	0218-96-0508	24	48	IN	Soil	350	UG/KG		1000	SAMPLE	U		MW-14 40ft NE of drainfield	2765	2765	ORGANIC
Naphthalene	0218-96-0509	72	96	IN	Soil	350	UG/KG		1000	SAMPLE	U		MW-14 40ft NE of drainfield	2765	2765	ORGANIC
Naphthalene	0218-96-0512	24	48	IN	Soil	380	UG/KG		1000	SAMPLE	U		MW-15 50ft West of drainfield	2769	2769	ORGANIC
Naphthalene	0218-96-0513	96	108	IN	Soil	370	UG/KG		1000	SAMPLE	U		MW-15 50ft West of drainfield	2769	2769	ORGANIC
Naphthalene	0218-96-0516	24	48	IN	Soil	6	UG/KG		1000	SAMPLE	U		MW-16 20ft South of tank along sewer line	2755	2755	ORGANIC
Naphthalene	0218-96-0516	24	48	IN	Soil	380	UG/KG		1000	SAMPLE	U		MW-16 20ft South of tank along sewer line	2755	2755	ORGANIC
Naphthalene	0218-96-0517	72	96	IN	Soil	370	UG/KG		1000	SAMPLE	U		MW-16 20ft South of tank along sewer line	2755	2755	ORGANIC
Naphthalene	0218-96-0517	72	96	IN	Soil	6	UG/KG		1000	SAMPLE	U		MW-16 20ft South of tank along sewer line	2755	2755	ORGANIC
Naphthalene	0218-96-0518	360	366	IN	Soil	6	UG/KG		1000	SAMPLE	U		MW-16 20ft South of tank along sewer line (interface)	2755	2755	ORGANIC
Naphthalene	0218-96-0522	99.7	480	IN	Water	5	UG/L			SAMPLE	U	PM	MW-12, NON-FILTERED water sample	2814	2814	ORGANIC
Naphthalene	0218-96-0522	99.7	480	IN	Water	10	UG/L			SAMPLE	U		MW-12, NON-FILTERED water sample	2814	2814	ORGANIC
Naphthalene	0218-96-0524	106	468	IN	Water	5	UG/L			SAMPLE	U	PM	MW-13, NON-FILTERED water sample	2814	2814	ORGANIC
Naphthalene	0218-96-0524	106	468	IN	Water	10	UG/L			SAMPLE	U		MW-13, NON-FILTERED water sample	2814	2814	ORGANIC
Naphthalene	0218-96-0526	106	504	IN	Water	10	UG/L			SAMPLE	U		MW-14, NON-FILTERED water sample	2814	2814	ORGANIC
Naphthalene	0218-96-0526	106	504	IN	Water	5	UG/L			SAMPLE	U	PM	MW-14, NON-FILTERED water sample	2814	2814	ORGANIC
Naphthalene	0218-96-0528	106	456	IN	Water	10	UG/L			SAMPLE	U		MW-15, NON-FILTERED water sample	2814	2814	ORGANIC
Naphthalene	0218-96-0528	106	456	IN	Water	5	UG/L			SAMPLE	U	PM	MW-15, NON-FILTERED water sample	2814	2814	ORGANIC
Naphthalene	0218-96-0530	114	366	IN	Water	10	UG/L			SAMPLE	U		MW-16, NON-FILTERED water sample	2814	2814	ORGANIC
Naphthalene	0218-96-0530	114	366	IN	Water	5	UG/L			SAMPLE	U	PM	MW-16, NON-FILTERED water sample	2814	2814	ORGANIC
Naphthalene	0218-97-0002	72.2	480	IN	Water	10	UG/L			SAMPLE	U		MW-12 UNFILTERED ground water	2958	2958	ORGANIC
Naphthalene	0218-97-0004	78.8	468	IN	Water	10	UG/L			SAMPLE	U		MW-13 UNFILTERED ground water	2958	2958	ORGANIC
Naphthalene	0218-97-0006	67.8	504	IN	Water	10	UG/L			SAMPLE	U		MW-14 UNFILTERED ground water	2958	2958	ORGANIC
Naphthalene	0218-97-0008	74.9	456	IN	Water	10	UG/L			SAMPLE	U		MW-15 UNFILTERED ground water	2958	2958	ORGANIC
Naphthalene	0218-97-0010	76.1	366	IN	Water	10	UG/L			SAMPLE	U		MW-16 UNFILTERED ground water	2958	2958	ORGANIC
Nitroaniline[2-]	0218-96-0500	24	48	IN	Soil	1900	UG/KG		3.9	SAMPLE	U		MW-12 77 ft East of drainfield	2756	2756	ORGANIC
Nitroaniline[2-]	0218-96-0501	72	96	IN	Soil	1800	UG/KG		3.9	SAMPLE	U		MW-12 77 ft East of drainfield	2756	2756	ORGANIC
Nitroaniline[2-]	0218-96-0504	24	48	IN	Soil	2000	UG/KG		3.9	SAMPLE	U		MW-13 27 ft East of stake 18-1196 and 4 ft South	2772	2772	ORGANIC
Nitroaniline[2-]	0218-96-0505	96	117.6	IN	Soil	1900	UG/KG		3.9	SAMPLE	U		MW-13 27 ft East of stake 18-1196 and 4 ft South	2772	2772	ORGANIC
Nitroaniline[2-]	0218-96-0508	24	48	IN	Soil	1800	UG/KG		3.9	SAMPLE	U		MW-14 40ft NE of drainfield	2765	2765	ORGANIC
Nitroaniline[2-]	0218-96-0509	72	96	IN	Soil	1700	UG/KG		3.9	SAMPLE	U		MW-14 40ft NE of drainfield	2765	2765	ORGANIC
Nitroaniline[2-]	0218-96-0512	24	48	IN	Soil	1900	UG/KG		3.9	SAMPLE	U		MW-15 50ft West of drainfield	2769	2769	ORGANIC
Nitroaniline[2-]	0218-96-0513	96	108	IN	Soil	1800	UG/KG		3.9	SAMPLE	U		MW-15 50ft West of drainfield	2769	2769	ORGANIC
Nitroaniline[2-]	0218-96-0516	24	48	IN	Soil	1900	UG/KG		3.9	SAMPLE	U		MW-16 20ft South of tank along sewer line	2755	2755	ORGANIC
Nitroaniline[2-]	0218-96-0517	72	96	IN	Soil	1800	UG/KG		3.9	SAMPLE	U		MW-16 20ft South of tank along sewer line	2755	2755	ORGANIC
Nitroaniline[2-]	0218-96-0522	99.7	480	IN	Water	50	UG/L			SAMPLE	U		MW-12, NON-FILTERED water sample	2814	2814	ORGANIC
Nitroaniline[2-]	0218-96-0524	106	468	IN	Water	50	UG/L			SAMPLE	U		MW-13, NON-FILTERED water sample	2814	2814	ORGANIC
Nitroaniline[2-]	0218-96-0526	106	504	IN	Water	50	UG/L			SAMPLE	U		MW-14, NON-FILTERED water sample	2814	2814	ORGANIC
Nitroaniline[2-]	0218-96-0528	106	456	IN	Water	50	UG/L			SAMPLE	U		MW-15, NON-FILTERED water sample	2814	2814	ORGANIC
Nitroaniline[2-]	0218-96-0530	114	366	IN	Water	50	UG/L			SAMPLE	U		MW-16, NON-FILTERED water sample	2814	2814	ORGANIC
Nitroaniline[2-]	0218-97-0002	72.2	480	IN	Water	50	UG/L			SAMPLE	U		MW-12 UNFILTERED ground water	2958	2958	ORGANIC
Nitroaniline[2-]	0218-97-0004	78.8	468	IN	Water	50	UG/L			SAMPLE	U		MW-13 UNFILTERED ground water	2958	2958	ORGANIC
Nitroaniline[2-]	0218-97-0006	67.8	504	IN	Water	50	UG/L			SAMPLE	U		MW-14 UNFILTERED ground water	2958	2958	ORGANIC

Analyte Code Description	Sample ID Number	Begin Depth	End Depth	Depth Units	SAL Matrix	Sample Results	Reporting Units	UTL Level	SAL Level	Sample Type Code	Lab Qualifier	LANL Qualifier	Sample Location	Request Number	Reference Document	Suite
Nitroaniline[2-]	0218-97-0008	74.9	456	IN	Water	50	UG/L			SAMPLE	U		MW-15 UNFILTERED ground water	2958	2958	ORGANIC
Nitroaniline[2-]	0218-97-0010	76.1	366	IN	Water	50	UG/L			SAMPLE	U		MW-16 UNFILTERED ground water	2958	2958	ORGANIC
Nitroaniline[3-]	0218-96-0500	24	48	IN	Soil	1900	UG/KG			SAMPLE	U		MW-12 77 ft East of drainfield	2756	2756	ORGANIC
Nitroaniline[3-]	0218-96-0501	72	96	IN	Soil	1800	UG/KG			SAMPLE	U		MW-12 77 ft East of drainfield	2756	2756	ORGANIC
Nitroaniline[3-]	0218-96-0504	24	48	IN	Soil	2000	UG/KG			SAMPLE	U		MW-13 27 ft East of stake 18-1196 and 4 ft South	2772	2772	ORGANIC
Nitroaniline[3-]	0218-96-0505	96	117.6	IN	Soil	1900	UG/KG			SAMPLE	U		MW-13 27 ft East of stake 18-1196 and 4 ft South	2772	2772	ORGANIC
Nitroaniline[3-]	0218-96-0508	24	48	IN	Soil	1800	UG/KG			SAMPLE	U		MW-14 40ft NE of drainfield	2765	2765	ORGANIC
Nitroaniline[3-]	0218-96-0509	72	96	IN	Soil	1700	UG/KG			SAMPLE	U		MW-14 40ft NE of drainfield	2765	2765	ORGANIC
Nitroaniline[3-]	0218-96-0512	24	48	IN	Soil	1900	UG/KG			SAMPLE	U		MW-15 50ft West of drainfield	2769	2769	ORGANIC
Nitroaniline[3-]	0218-96-0513	96	108	IN	Soil	1800	UG/KG			SAMPLE	U		MW-15 50ft West of drainfield	2769	2769	ORGANIC
Nitroaniline[3-]	0218-96-0516	24	48	IN	Soil	1900	UG/KG			SAMPLE	U		MW-16 20ft South of tank along sewer line	2755	2755	ORGANIC
Nitroaniline[3-]	0218-96-0517	72	96	IN	Soil	1800	UG/KG			SAMPLE	U		MW-16 20ft South of tank along sewer line	2755	2755	ORGANIC
Nitroaniline[3-]	0218-96-0522	99.7	480	IN	Water	50	UG/L			SAMPLE	U		MW-12, NON-FILTERED water sample	2814	2814	ORGANIC
Nitroaniline[3-]	0218-96-0524	106	468	IN	Water	50	UG/L			SAMPLE	U		MW-13, NON-FILTERED water sample	2814	2814	ORGANIC
Nitroaniline[3-]	0218-96-0526	106	504	IN	Water	50	UG/L			SAMPLE	U		MW-14, NON-FILTERED water sample	2814	2814	ORGANIC
Nitroaniline[3-]	0218-96-0528	106	456	IN	Water	50	UG/L			SAMPLE	U		MW-15, NON-FILTERED water sample	2814	2814	ORGANIC
Nitroaniline[3-]	0218-96-0530	114	366	IN	Water	50	UG/L			SAMPLE	U		MW-16, NON-FILTERED water sample	2814	2814	ORGANIC
Nitroaniline[3-]	0218-97-0002	72.2	480	IN	Water	50	UG/L			SAMPLE	U		MW-12 UNFILTERED ground water	2958	2958	ORGANIC
Nitroaniline[3-]	0218-97-0004	78.8	468	IN	Water	50	UG/L			SAMPLE	U		MW-13 UNFILTERED ground water	2958	2958	ORGANIC
Nitroaniline[3-]	0218-97-0006	67.8	504	IN	Water	50	UG/L			SAMPLE	U		MW-14 UNFILTERED ground water	2958	2958	ORGANIC
Nitroaniline[3-]	0218-97-0008	74.9	456	IN	Water	50	UG/L			SAMPLE	U		MW-15 UNFILTERED ground water	2958	2958	ORGANIC
Nitroaniline[3-]	0218-97-0010	76.1	366	IN	Water	50	UG/L			SAMPLE	U		MW-16 UNFILTERED ground water	2958	2958	ORGANIC
Nitroaniline[4-]	0218-96-0500	24	48	IN	Soil	760	UG/KG			SAMPLE	U		MW-12 77 ft East of drainfield	2756	2756	ORGANIC
Nitroaniline[4-]	0218-96-0501	72	96	IN	Soil	730	UG/KG			SAMPLE	U		MW-12 77 ft East of drainfield	2756	2756	ORGANIC
Nitroaniline[4-]	0218-96-0504	24	48	IN	Soil	2000	UG/KG			SAMPLE	U		MW-13 27 ft East of stake 18-1196 and 4 ft South	2772	2772	ORGANIC
Nitroaniline[4-]	0218-96-0505	96	117.6	IN	Soil	1900	UG/KG			SAMPLE	U		MW-13 27 ft East of stake 18-1196 and 4 ft South	2772	2772	ORGANIC
Nitroaniline[4-]	0218-96-0508	24	48	IN	Soil	700	UG/KG			SAMPLE	U		MW-14 40ft NE of drainfield	2765	2765	ORGANIC
Nitroaniline[4-]	0218-96-0509	72	96	IN	Soil	690	UG/KG			SAMPLE	U		MW-14 40ft NE of drainfield	2765	2765	ORGANIC
Nitroaniline[4-]	0218-96-0512	24	48	IN	Soil	760	UG/KG			SAMPLE	U		MW-15 50ft West of drainfield	2769	2769	ORGANIC
Nitroaniline[4-]	0218-96-0513	96	108	IN	Soil	730	UG/KG			SAMPLE	U		MW-15 50ft West of drainfield	2769	2769	ORGANIC
Nitroaniline[4-]	0218-96-0516	24	48	IN	Soil	680	UG/KG			SAMPLE	U		MW-16 20ft South of tank along sewer line	2755	2755	ORGANIC
Nitroaniline[4-]	0218-96-0517	72	96	IN	Soil	670	UG/KG			SAMPLE	U		MW-16 20ft South of tank along sewer line	2755	2755	ORGANIC
Nitroaniline[4-]	0218-96-0522	99.7	480	IN	Water	50	UG/L			SAMPLE	U		MW-12, NON-FILTERED water sample	2814	2814	ORGANIC
Nitroaniline[4-]	0218-96-0524	106	468	IN	Water	50	UG/L			SAMPLE	U		MW-13, NON-FILTERED water sample	2814	2814	ORGANIC
Nitroaniline[4-]	0218-96-0526	106	504	IN	Water	50	UG/L			SAMPLE	U		MW-14, NON-FILTERED water sample	2814	2814	ORGANIC
Nitroaniline[4-]	0218-96-0528	106	456	IN	Water	50	UG/L			SAMPLE	U		MW-15, NON-FILTERED water sample	2814	2814	ORGANIC
Nitroaniline[4-]	0218-96-0530	114	366	IN	Water	50	UG/L			SAMPLE	U		MW-16, NON-FILTERED water sample	2814	2814	ORGANIC
Nitroaniline[4-]	0218-97-0002	72.2	480	IN	Water	20	UG/L			SAMPLE	U		MW-12 UNFILTERED ground water	2958	2958	ORGANIC
Nitroaniline[4-]	0218-97-0004	78.8	468	IN	Water	20	UG/L			SAMPLE	U		MW-13 UNFILTERED ground water	2958	2958	ORGANIC
Nitroaniline[4-]	0218-97-0006	67.8	504	IN	Water	20	UG/L			SAMPLE	U		MW-14 UNFILTERED ground water	2958	2958	ORGANIC
Nitroaniline[4-]	0218-97-0008	74.9	456	IN	Water	20	UG/L			SAMPLE	U		MW-15 UNFILTERED ground water	2958	2958	ORGANIC
Nitroaniline[4-]	0218-97-0010	76.1	366	IN	Water	20	UG/L			SAMPLE	U		MW-16 UNFILTERED ground water	2958	2958	ORGANIC
Nitrobenzene	0218-96-0500	24	48	IN	Soil	380	UG/KG		18	SAMPLE	U		MW-12 77 ft East of drainfield	2756	2756	ORGANIC
Nitrobenzene	0218-96-0501	72	96	IN	Soil	370	UG/KG		18	SAMPLE	U		MW-12 77 ft East of drainfield	2756	2756	ORGANIC
Nitrobenzene	0218-96-0504	24	48	IN	Soil	400	UG/KG		18	SAMPLE	U		MW-13 27 ft East of stake 18-1196 and 4 ft South	2772	2772	ORGANIC
Nitrobenzene	0218-96-0505	96	117.6	IN	Soil	370	UG/KG		18	SAMPLE	U		MW-13 27 ft East of stake 18-1196 and 4 ft South	2772	2772	ORGANIC
Nitrobenzene	0218-96-0508	24	48	IN	Soil	350	UG/KG		18	SAMPLE	U		MW-14 40ft NE of drainfield	2765	2765	ORGANIC
Nitrobenzene	0218-96-0509	72	96	IN	Soil	350	UG/KG		18	SAMPLE	U		MW-14 40ft NE of drainfield	2765	2765	ORGANIC
Nitrobenzene	0218-96-0512	24	48	IN	Soil	380	UG/KG		18	SAMPLE	U		MW-15 50ft West of drainfield	2769	2769	ORGANIC
Nitrobenzene	0218-96-0513	96	108	IN	Soil	370	UG/KG		18	SAMPLE	U		MW-15 50ft West of drainfield	2769	2769	ORGANIC
Nitrobenzene	0218-96-0516	24	48	IN	Soil	380	UG/KG		18	SAMPLE	U		MW-16 20ft South of tank along sewer line	2755	2755	ORGANIC
Nitrobenzene	0218-96-0517	72	96	IN	Soil	370	UG/KG		18	SAMPLE	U		MW-16 20ft South of tank along sewer line	2755	2755	ORGANIC
Nitrobenzene	0218-96-0522	99.7	480	IN	Water	10	UG/L			SAMPLE	U		MW-12, NON-FILTERED water sample	2814	2814	ORGANIC
Nitrobenzene	0218-96-0524	106	468	IN	Water	10	UG/L			SAMPLE	U		MW-13, NON-FILTERED water sample	2814	2814	ORGANIC
Nitrobenzene	0218-96-0526	106	504	IN	Water	10	UG/L			SAMPLE	U		MW-14, NON-FILTERED water sample	2814	2814	ORGANIC
Nitrobenzene	0218-96-0528	106	456	IN	Water	10	UG/L			SAMPLE	U		MW-15, NON-FILTERED water sample	2814	2814	ORGANIC
Nitrobenzene	0218-96-0530	114	366	IN	Water	10	UG/L			SAMPLE	U		MW-16, NON-FILTERED water sample	2814	2814	ORGANIC
Nitrobenzene	0218-97-0002	72.2	480	IN	Water	0.054	UG/L			SAMPLE	U		MW-12 UNFILTERED ground water	2959	2959	ORGANIC
Nitrobenzene	0218-97-0002	72.2	480	IN	Water	10	UG/L			SAMPLE	U		MW-12 UNFILTERED ground water	2958	2958	ORGANIC

Analyte Code Description	Sample ID Number	Begin Depth	End Depth	Depth Units	SAL Matrix	Sample Results	Reporting Units	UTL Level	SAL Level	Sample Type Code	Lab Qualifier	LANL Qualifier	Sample Location	Request Number	Reference Document	Suite
Nitrobenzene	0218-97-0002	72.2	480	IN	Water	0.493	UG/L			SAMPLE			MW-12 UNFILTERED ground water	2959	2959	ORGANIC
Nitrobenzene	0218-97-0004	78.8	468	IN	Water	10	UG/L			SAMPLE	U		MW-13 UNFILTERED ground water	2958	2958	ORGANIC
Nitrobenzene	0218-97-0004	78.8	468	IN	Water	0.054	UG/L			SAMPLE	U		MW-13 UNFILTERED ground water	2959	2959	ORGANIC
Nitrobenzene	0218-97-0004	78.8	468	IN	Water	0.054	UG/L			SAMPLE	U		MW-13 UNFILTERED ground water	2959	2959	ORGANIC
Nitrobenzene	0218-97-0006	67.8	504	IN	Water	10	UG/L			SAMPLE	U		MW-14 UNFILTERED ground water	2958	2958	ORGANIC
Nitrobenzene	0218-97-0008	74.9	456	IN	Water	0.054	UG/L			SAMPLE	U		MW-15 UNFILTERED ground water	2959	2959	ORGANIC
Nitrobenzene	0218-97-0008	74.9	456	IN	Water	10	UG/L			SAMPLE	U		MW-15 UNFILTERED ground water	2958	2958	ORGANIC
Nitrobenzene	0218-97-0008	74.9	456	IN	Water	0.316	UG/L			SAMPLE			MW-15 UNFILTERED ground water	2959	2959	ORGANIC
Nitrobenzene	0218-97-0010	76.1	366	IN	Water	10	UG/L			SAMPLE	U		MW-16 UNFILTERED ground water	2958	2958	ORGANIC
Nitrobenzene-d5	0218-96-0500	24	48	IN	Soil	76	%			SURR			MW-12 77 ft East of drainfield	2756	2756	ORGANIC
Nitrobenzene-d5	0218-96-0501	72	96	IN	Soil	81	%			SURR			MW-12 77 ft East of drainfield	2756	2756	ORGANIC
Nitrobenzene-d5	0218-96-0504	24	48	IN	Soil	56	%			MS			MW-13 27 ft East of stake 18-1196 and 4 ft South	2772	2772	ORGANIC
Nitrobenzene-d5	0218-96-0504	24	48	IN	Soil	66	%			MSD			MW-13 27 ft East of stake 18-1196 and 4 ft South	2772	2772	ORGANIC
Nitrobenzene-d5	0218-96-0504	24	48	IN	Soil	67	%			SURR			MW-13 27 ft East of stake 18-1196 and 4 ft South	2772	2772	ORGANIC
Nitrobenzene-d5	0218-96-0505	96	117.6	IN	Soil	81	%			SURR			MW-13 27 ft East of stake 18-1196 and 4 ft South	2772	2772	ORGANIC
Nitrobenzene-d5	0218-96-0508	24	48	IN	Soil	58	%			SURR			MW-14 40ft NE of drainfield	2765	2765	ORGANIC
Nitrobenzene-d5	0218-96-0509	72	96	IN	Soil	56	%			SURR			MW-14 40ft NE of drainfield	2765	2765	ORGANIC
Nitrobenzene-d5	0218-96-0512	24	48	IN	Soil	70	%			SURR			MW-15 50ft West of drainfield	2769	2769	ORGANIC
Nitrobenzene-d5	0218-96-0513	96	108	IN	Soil	60	%			SURR			MW-15 50ft West of drainfield	2769	2769	ORGANIC
Nitrobenzene-d5	0218-96-0516	24	48	IN	Soil	71	%			SURR			MW-16 20ft South of tank along sewer line	2755	2755	ORGANIC
Nitrobenzene-d5	0218-96-0517	72	96	IN	Soil	86	%			SURR			MW-16 20ft South of tank along sewer line	2755	2755	ORGANIC
Nitrobenzene-d5	0218-96-0522	99.7	480	IN	Water	78	%			SURR			MW-12, NON-FILTERED water sample	2814	2814	ORGANIC
Nitrobenzene-d5	0218-96-0524	106	468	IN	Water	70	%			SURR			MW-13, NON-FILTERED water sample	2814	2814	ORGANIC
Nitrobenzene-d5	0218-96-0526	106	504	IN	Water	76	%			SURR			MW-14, NON-FILTERED water sample	2814	2814	ORGANIC
Nitrobenzene-d5	0218-96-0528	106	456	IN	Water	71	%			SURR			MW-15, NON-FILTERED water sample	2814	2814	ORGANIC
Nitrobenzene-d5	0218-96-0530	114	366	IN	Water	76	%			SURR			MW-16, NON-FILTERED water sample	2814	2814	ORGANIC
Nitrobenzene-d5	0218-97-0002	72.2	480	IN	Water	48	%			SURR			MW-12 UNFILTERED ground water	2958	2958	ORGANIC
Nitrobenzene-d5	0218-97-0004	78.8	468	IN	Water	66	%			SURR			MW-13 UNFILTERED ground water	2958	2958	ORGANIC
Nitrobenzene-d5	0218-97-0006	67.8	504	IN	Water	61	%			SURR			MW-14 UNFILTERED ground water	2958	2958	ORGANIC
Nitrobenzene-d5	0218-97-0008	74.9	456	IN	Water	60	%			SURR			MW-15 UNFILTERED ground water	2958	2958	ORGANIC
Nitrobenzene-d5	0218-97-0010	76.1	366	IN	Water	66	%			SURR			MW-16 UNFILTERED ground water	2958	2958	ORGANIC
Nitrophenol[2-]	0218-96-0500	24	48	IN	Soil	380	UG/KG			SAMPLE	U		MW-12 77 ft East of drainfield	2756	2756	ORGANIC
Nitrophenol[2-]	0218-96-0501	72	96	IN	Soil	370	UG/KG			SAMPLE	U		MW-12 77 ft East of drainfield	2756	2756	ORGANIC
Nitrophenol[2-]	0218-96-0504	24	48	IN	Soil	400	UG/KG			SAMPLE	U		MW-13 27 ft East of stake 18-1196 and 4 ft South	2772	2772	ORGANIC
Nitrophenol[2-]	0218-96-0505	96	117.6	IN	Soil	370	UG/KG			SAMPLE	U		MW-13 27 ft East of stake 18-1196 and 4 ft South	2772	2772	ORGANIC
Nitrophenol[2-]	0218-96-0508	24	48	IN	Soil	350	UG/KG			SAMPLE	U		MW-14 40ft NE of drainfield	2765	2765	ORGANIC
Nitrophenol[2-]	0218-96-0509	72	96	IN	Soil	350	UG/KG			SAMPLE	U		MW-14 40ft NE of drainfield	2765	2765	ORGANIC
Nitrophenol[2-]	0218-96-0512	24	48	IN	Soil	380	UG/KG			SAMPLE	U		MW-15 50ft West of drainfield	2769	2769	ORGANIC
Nitrophenol[2-]	0218-96-0513	96	108	IN	Soil	370	UG/KG			SAMPLE	U		MW-15 50ft West of drainfield	2769	2769	ORGANIC
Nitrophenol[2-]	0218-96-0516	24	48	IN	Soil	380	UG/KG			SAMPLE	U		MW-16 20ft South of tank along sewer line	2755	2755	ORGANIC
Nitrophenol[2-]	0218-96-0517	72	96	IN	Soil	370	UG/KG			SAMPLE	U		MW-16 20ft South of tank along sewer line	2755	2755	ORGANIC
Nitrophenol[2-]	0218-96-0522	99.7	480	IN	Water	10	UG/L			SAMPLE	U		MW-12, NON-FILTERED water sample	2814	2814	ORGANIC
Nitrophenol[2-]	0218-96-0524	106	468	IN	Water	10	UG/L			SAMPLE	U		MW-13, NON-FILTERED water sample	2814	2814	ORGANIC
Nitrophenol[2-]	0218-96-0526	106	504	IN	Water	10	UG/L			SAMPLE	U		MW-14, NON-FILTERED water sample	2814	2814	ORGANIC
Nitrophenol[2-]	0218-96-0528	106	456	IN	Water	10	UG/L			SAMPLE	U		MW-15, NON-FILTERED water sample	2814	2814	ORGANIC
Nitrophenol[2-]	0218-96-0530	114	366	IN	Water	10	UG/L			SAMPLE	U		MW-16, NON-FILTERED water sample	2814	2814	ORGANIC
Nitrophenol[2-]	0218-97-0002	72.2	480	IN	Water	10	UG/L			SAMPLE	U		MW-12 UNFILTERED ground water	2958	2958	ORGANIC
Nitrophenol[2-]	0218-97-0004	78.8	468	IN	Water	10	UG/L			SAMPLE	U		MW-13 UNFILTERED ground water	2958	2958	ORGANIC
Nitrophenol[2-]	0218-97-0006	67.8	504	IN	Water	10	UG/L			SAMPLE	U		MW-14 UNFILTERED ground water	2958	2958	ORGANIC
Nitrophenol[2-]	0218-97-0008	74.9	456	IN	Water	10	UG/L			SAMPLE	U		MW-15 UNFILTERED ground water	2958	2958	ORGANIC
Nitrophenol[2-]	0218-97-0010	76.1	366	IN	Water	10	UG/L			SAMPLE	U		MW-16 UNFILTERED ground water	2958	2958	ORGANIC
Nitrophenol[4-]	0218-96-0500	24	48	IN	Soil	1900	UG/KG			SAMPLE	U		MW-12 77 ft East of drainfield	2756	2756	ORGANIC
Nitrophenol[4-]	0218-96-0501	72	96	IN	Soil	1800	UG/KG			SAMPLE	U		MW-12 77 ft East of drainfield	2756	2756	ORGANIC
Nitrophenol[4-]	0218-96-0504	24	48	IN	Soil	67	%			MSD			MW-13 27 ft East of stake 18-1196 and 4 ft South	2772	2772	ORGANIC
Nitrophenol[4-]	0218-96-0504	24	48	IN	Soil	2000	UG/KG			SAMPLE	U		MW-13 27 ft East of stake 18-1196 and 4 ft South	2772	2772	ORGANIC
Nitrophenol[4-]	0218-96-0504	24	48	IN	Soil	53	%			MS			MW-13 27 ft East of stake 18-1196 and 4 ft South	2772	2772	ORGANIC
Nitrophenol[4-]	0218-96-0505	96	117.6	IN	Soil	1900	UG/KG			SAMPLE	U		MW-13 27 ft East of stake 18-1196 and 4 ft South	2772	2772	ORGANIC
Nitrophenol[4-]	0218-96-0508	24	48	IN	Soil	1800	UG/KG			SAMPLE	U		MW-14 40ft NE of drainfield	2765	2765	ORGANIC
Nitrophenol[4-]	0218-96-0509	72	96	IN	Soil	1700	UG/KG			SAMPLE	U		MW-14 40ft NE of drainfield	2765	2765	ORGANIC

Analyte Code Description	Sample ID Number	Begin Depth	End Depth	Depth Units	SAL Matrix	Sample Results	Reporting Units	UTL Level	SAL Level	Sample Type Code	Lab Qualifier	LANL Qualifier	Sample Location	Request Number	Reference Document	Suite
Nitrophenol[4-]	0218-96-0512	24	48	IN	Soil	1900	UG/KG			SAMPLE	U		MW-15 50ft West of drainfield	2769	2769	ORGANIC
Nitrophenol[4-]	0218-96-0513	96	108	IN	Soil	1800	UG/KG			SAMPLE	U		MW-15 50ft West of drainfield	2769	2769	ORGANIC
Nitrophenol[4-]	0218-96-0516	24	48	IN	Soil	85	%			MSD			MW-16 20ft South of tank along sewer line	2755	2755	ORGANIC
Nitrophenol[4-]	0218-96-0516	24	48	IN	Soil	1900	UG/KG			SAMPLE	U		MW-16 20ft South of tank along sewer line	2755	2755	ORGANIC
Nitrophenol[4-]	0218-96-0516	24	48	IN	Soil	89	%			MS			MW-16 20ft South of tank along sewer line	2755	2755	ORGANIC
Nitrophenol[4-]	0218-96-0517	72	96	IN	Soil	1800	UG/KG			SAMPLE	U		MW-16 20ft South of tank along sewer line	2755	2755	ORGANIC
Nitrophenol[4-]	0218-96-0522	99.7	480	IN	Water	50	UG/L			SAMPLE	U		MW-12, NON-FILTERED water sample	2814	2814	ORGANIC
Nitrophenol[4-]	0218-96-0524	106	468	IN	Water	50	UG/L			SAMPLE	U		MW-13, NON-FILTERED water sample	2814	2814	ORGANIC
Nitrophenol[4-]	0218-96-0526	106	504	IN	Water	50	UG/L			SAMPLE	U		MW-14, NON-FILTERED water sample	2814	2814	ORGANIC
Nitrophenol[4-]	0218-96-0528	106	456	IN	Water	50	UG/L			SAMPLE	U		MW-15, NON-FILTERED water sample	2814	2814	ORGANIC
Nitrophenol[4-]	0218-96-0530	114	366	IN	Water	50	UG/L			SAMPLE	U		MW-16, NON-FILTERED water sample	2814	2814	ORGANIC
Nitrophenol[4-]	0218-97-0002	72.2	480	IN	Water	50	UG/L			SAMPLE	U		MW-12 UNFILTERED ground water	2958	2958	ORGANIC
Nitrophenol[4-]	0218-97-0004	78.8	468	IN	Water	50	UG/L			SAMPLE	U		MW-13 UNFILTERED ground water	2958	2958	ORGANIC
Nitrophenol[4-]	0218-97-0006	67.8	504	IN	Water	50	UG/L			SAMPLE	U		MW-14 UNFILTERED ground water	2958	2958	ORGANIC
Nitrophenol[4-]	0218-97-0008	74.9	456	IN	Water	50	UG/L			SAMPLE	U		MW-15 UNFILTERED ground water	2958	2958	ORGANIC
Nitrophenol[4-]	0218-97-0010	76.1	366	IN	Water	50	UG/L			SAMPLE	U		MW-16 UNFILTERED ground water	2958	2958	ORGANIC
Nitroso-di-n-propylamine[N-]	0218-96-0500	24	48	IN	Soil	380	UG/KG		0.063	SAMPLE	U		MW-12 77 ft East of drainfield	2756	2756	ORGANIC
Nitroso-di-n-propylamine[N-]	0218-96-0501	72	96	IN	Soil	370	UG/KG		0.063	SAMPLE	U		MW-12 77 ft East of drainfield	2756	2756	ORGANIC
Nitroso-di-n-propylamine[N-]	0218-96-0504	24	48	IN	Soil	53	%			MS			MW-13 27 ft East of stake 18-1196 and 4 ft South	2772	2772	ORGANIC
Nitroso-di-n-propylamine[N-]	0218-96-0504	24	48	IN	Soil	400	UG/KG		0.063	SAMPLE	U		MW-13 27 ft East of stake 18-1196 and 4 ft South	2772	2772	ORGANIC
Nitroso-di-n-propylamine[N-]	0218-96-0504	24	48	IN	Soil	60	%			MSD			MW-13 27 ft East of stake 18-1196 and 4 ft South	2772	2772	ORGANIC
Nitroso-di-n-propylamine[N-]	0218-96-0505	96	117.6	IN	Soil	370	UG/KG		0.063	SAMPLE	U		MW-13 27 ft East of stake 18-1196 and 4 ft South	2772	2772	ORGANIC
Nitroso-di-n-propylamine[N-]	0218-96-0508	24	48	IN	Soil	350	UG/KG		0.063	SAMPLE	U		MW-14 40ft NE of drainfield	2765	2765	ORGANIC
Nitroso-di-n-propylamine[N-]	0218-96-0509	72	96	IN	Soil	350	UG/KG		0.063	SAMPLE	U		MW-14 40ft NE of drainfield	2765	2765	ORGANIC
Nitroso-di-n-propylamine[N-]	0218-96-0512	24	48	IN	Soil	380	UG/KG		0.063	SAMPLE	U		MW-15 50ft West of drainfield	2769	2769	ORGANIC
Nitroso-di-n-propylamine[N-]	0218-96-0513	96	108	IN	Soil	370	UG/KG		0.063	SAMPLE	U		MW-15 50ft West of drainfield	2769	2769	ORGANIC
Nitroso-di-n-propylamine[N-]	0218-96-0516	24	48	IN	Soil	380	UG/KG		0.063	SAMPLE	U		MW-16 20ft South of tank along sewer line	2755	2755	ORGANIC
Nitroso-di-n-propylamine[N-]	0218-96-0516	24	48	IN	Soil	75	%			MS			MW-16 20ft South of tank along sewer line	2755	2755	ORGANIC
Nitroso-di-n-propylamine[N-]	0218-96-0516	24	48	IN	Soil	70	%			MSD			MW-16 20ft South of tank along sewer line	2755	2755	ORGANIC
Nitroso-di-n-propylamine[N-]	0218-96-0517	72	96	IN	Soil	370	UG/KG		0.063	SAMPLE	U		MW-16 20ft South of tank along sewer line	2755	2755	ORGANIC
Nitroso-di-n-propylamine[N-]	0218-96-0522	99.7	480	IN	Water	10	UG/L			SAMPLE	U		MW-12, NON-FILTERED water sample	2814	2814	ORGANIC
Nitroso-di-n-propylamine[N-]	0218-96-0524	106	468	IN	Water	10	UG/L			SAMPLE	U		MW-13, NON-FILTERED water sample	2814	2814	ORGANIC
Nitroso-di-n-propylamine[N-]	0218-96-0526	106	504	IN	Water	10	UG/L			SAMPLE	U		MW-14, NON-FILTERED water sample	2814	2814	ORGANIC
Nitroso-di-n-propylamine[N-]	0218-96-0528	106	456	IN	Water	10	UG/L			SAMPLE	U		MW-15, NON-FILTERED water sample	2814	2814	ORGANIC
Nitroso-di-n-propylamine[N-]	0218-96-0530	114	366	IN	Water	10	UG/L			SAMPLE	U		MW-16, NON-FILTERED water sample	2814	2814	ORGANIC
Nitroso-di-n-propylamine[N-]	0218-97-0002	72.2	480	IN	Water	10	UG/L			SAMPLE	U		MW-12 UNFILTERED ground water	2958	2958	ORGANIC
Nitroso-di-n-propylamine[N-]	0218-97-0004	78.8	468	IN	Water	10	UG/L			SAMPLE	U		MW-13 UNFILTERED ground water	2958	2958	ORGANIC
Nitroso-di-n-propylamine[N-]	0218-97-0006	67.8	504	IN	Water	10	UG/L			SAMPLE	U		MW-14 UNFILTERED ground water	2958	2958	ORGANIC
Nitroso-di-n-propylamine[N-]	0218-97-0008	74.9	456	IN	Water	10	UG/L			SAMPLE	U		MW-15 UNFILTERED ground water	2958	2958	ORGANIC
Nitroso-di-n-propylamine[N-]	0218-97-0010	76.1	366	IN	Water	10	UG/L			SAMPLE	U		MW-16 UNFILTERED ground water	2958	2958	ORGANIC
Nitrosodimethylamine[N-]	0218-96-0500	24	48	IN	Soil	380	UG/KG		0.009	SAMPLE	U		MW-12 77 ft East of drainfield	2756	2756	ORGANIC
Nitrosodimethylamine[N-]	0218-96-0501	72	96	IN	Soil	370	UG/KG		0.009	SAMPLE	U		MW-12 77 ft East of drainfield	2756	2756	ORGANIC
Nitrosodimethylamine[N-]	0218-96-0504	24	48	IN	Soil	400	UG/KG		0.009	SAMPLE	U		MW-13 27 ft East of stake 18-1196 and 4 ft South	2772	2772	ORGANIC
Nitrosodimethylamine[N-]	0218-96-0505	96	117.6	IN	Soil	370	UG/KG		0.009	SAMPLE	U		MW-13 27 ft East of stake 18-1196 and 4 ft South	2772	2772	ORGANIC
Nitrosodimethylamine[N-]	0218-96-0508	24	48	IN	Soil	350	UG/KG		0.009	SAMPLE	U		MW-14 40ft NE of drainfield	2765	2765	ORGANIC
Nitrosodimethylamine[N-]	0218-96-0509	72	96	IN	Soil	350	UG/KG		0.009	SAMPLE	U		MW-14 40ft NE of drainfield	2765	2765	ORGANIC
Nitrosodimethylamine[N-]	0218-96-0512	24	48	IN	Soil	380	UG/KG		0.009	SAMPLE	U		MW-15 50ft West of drainfield	2769	2769	ORGANIC
Nitrosodimethylamine[N-]	0218-96-0513	96	108	IN	Soil	370	UG/KG		0.009	SAMPLE	U		MW-15 50ft West of drainfield	2769	2769	ORGANIC
Nitrosodimethylamine[N-]	0218-96-0516	24	48	IN	Soil	380	UG/KG		0.009	SAMPLE	U		MW-16 20ft South of tank along sewer line	2755	2755	ORGANIC
Nitrosodimethylamine[N-]	0218-96-0517	72	96	IN	Soil	370	UG/KG		0.009	SAMPLE	U		MW-16 20ft South of tank along sewer line	2755	2755	ORGANIC
Nitrosodimethylamine[N-]	0218-96-0522	99.7	480	IN	Water	10	UG/L			SAMPLE	U		MW-12, NON-FILTERED water sample	2814	2814	ORGANIC
Nitrosodimethylamine[N-]	0218-96-0524	106	468	IN	Water	10	UG/L			SAMPLE	U		MW-13, NON-FILTERED water sample	2814	2814	ORGANIC
Nitrosodimethylamine[N-]	0218-96-0526	106	504	IN	Water	10	UG/L			SAMPLE	U		MW-14, NON-FILTERED water sample	2814	2814	ORGANIC
Nitrosodimethylamine[N-]	0218-96-0528	106	456	IN	Water	10	UG/L			SAMPLE	U		MW-15, NON-FILTERED water sample	2814	2814	ORGANIC
Nitrosodimethylamine[N-]	0218-96-0530	114	366	IN	Water	10	UG/L			SAMPLE	U		MW-16, NON-FILTERED water sample	2814	2814	ORGANIC
Nitrosodimethylamine[N-]	0218-97-0002	72.2	480	IN	Water	10	UG/L			SAMPLE	U		MW-12 UNFILTERED ground water	2958	2958	ORGANIC
Nitrosodimethylamine[N-]	0218-97-0004	78.8	468	IN	Water	10	UG/L			SAMPLE	U		MW-13 UNFILTERED ground water	2958	2958	ORGANIC
Nitrosodimethylamine[N-]	0218-97-0006	67.8	504	IN	Water	10	UG/L			SAMPLE	U		MW-14 UNFILTERED ground water	2958	2958	ORGANIC
Nitrosodimethylamine[N-]	0218-97-0008	74.9	456	IN	Water	10	UG/L			SAMPLE	U		MW-15 UNFILTERED ground water	2958	2958	ORGANIC

Analyte Code Description	Sample ID Number	Begin Depth	End Depth	Depth Units	SAL Matrix	Sample Results	Reporting Units	UTL Level	SAL Level	Sample Type Code	Lab Qualifier	LANL Qualifier	Sample Location	Request Number	Reference Document	Suite
Nitrosodimethylamine[N-]	0218-97-0010	76.1	366	IN	Water	10	UG/L			SAMPLE	U		MW-16 UNFILTERED ground water	2958	2958	ORGANIC
Nitrosodiphenylamine[N-]	0218-96-0500	24	48	IN	Soil	380	UG/KG		91	SAMPLE	U		MW-12 77 ft East of drainfield	2756	2756	ORGANIC
Nitrosodiphenylamine[N-]	0218-96-0501	72	96	IN	Soil	370	UG/KG		91	SAMPLE	U		MW-12 77 ft East of drainfield	2756	2756	ORGANIC
Nitrosodiphenylamine[N-]	0218-96-0504	24	48	IN	Soil	400	UG/KG		91	SAMPLE	U		MW-13 27 ft East of stake 18-1196 and 4 ft South	2772	2772	ORGANIC
Nitrosodiphenylamine[N-]	0218-96-0505	96	117.6	IN	Soil	370	UG/KG		91	SAMPLE	U		MW-13 27 ft East of stake 18-1196 and 4 ft South	2772	2772	ORGANIC
Nitrosodiphenylamine[N-]	0218-96-0508	24	48	IN	Soil	350	UG/KG		91	SAMPLE	U		MW-14 40ft NE of drainfield	2765	2765	ORGANIC
Nitrosodiphenylamine[N-]	0218-96-0509	72	96	IN	Soil	350	UG/KG		91	SAMPLE	U		MW-14 40ft NE of drainfield	2765	2765	ORGANIC
Nitrosodiphenylamine[N-]	0218-96-0512	24	48	IN	Soil	380	UG/KG		91	SAMPLE	U		MW-15 50ft West of drainfield	2769	2769	ORGANIC
Nitrosodiphenylamine[N-]	0218-96-0513	96	108	IN	Soil	370	UG/KG		91	SAMPLE	U		MW-15 50ft West of drainfield	2769	2769	ORGANIC
Nitrosodiphenylamine[N-]	0218-96-0516	24	48	IN	Soil	380	UG/KG		91	SAMPLE	U		MW-16 20ft South of tank along sewer line	2755	2755	ORGANIC
Nitrosodiphenylamine[N-]	0218-96-0517	72	96	IN	Soil	370	UG/KG		91	SAMPLE	U		MW-16 20ft South of tank along sewer line	2755	2755	ORGANIC
Nitrosodiphenylamine[N-]	0218-96-0522	99.7	480	IN	Water	10	UG/L			SAMPLE	U		MW-12, NON-FILTERED water sample	2814	2814	ORGANIC
Nitrosodiphenylamine[N-]	0218-96-0524	106	468	IN	Water	10	UG/L			SAMPLE	U		MW-13, NON-FILTERED water sample	2814	2814	ORGANIC
Nitrosodiphenylamine[N-]	0218-96-0526	106	504	IN	Water	10	UG/L			SAMPLE	U		MW-14, NON-FILTERED water sample	2814	2814	ORGANIC
Nitrosodiphenylamine[N-]	0218-96-0528	106	456	IN	Water	10	UG/L			SAMPLE	U		MW-15, NON-FILTERED water sample	2814	2814	ORGANIC
Nitrosodiphenylamine[N-]	0218-96-0530	114	366	IN	Water	10	UG/L			SAMPLE	U		MW-16, NON-FILTERED water sample	2814	2814	ORGANIC
Nitrosodiphenylamine[N-]	0218-97-0002	72.2	480	IN	Water	10	UG/L			SAMPLE	U		MW-12 UNFILTERED ground water	2958	2958	ORGANIC
Nitrosodiphenylamine[N-]	0218-97-0004	78.8	468	IN	Water	10	UG/L			SAMPLE	U		MW-13 UNFILTERED ground water	2958	2958	ORGANIC
Nitrosodiphenylamine[N-]	0218-97-0006	67.8	504	IN	Water	10	UG/L			SAMPLE	U		MW-14 UNFILTERED ground water	2958	2958	ORGANIC
Nitrosodiphenylamine[N-]	0218-97-0008	74.9	456	IN	Water	10	UG/L			SAMPLE	U		MW-15 UNFILTERED ground water	2958	2958	ORGANIC
Nitrosodiphenylamine[N-]	0218-97-0010	76.1	366	IN	Water	10	UG/L			SAMPLE	U		MW-16 UNFILTERED ground water	2958	2958	ORGANIC
Nitrotoluene[2-]	0218-97-0002	72.2	480	IN	Water	0.095	UG/L			SAMPLE	U		MW-12 UNFILTERED ground water	2959	2959	ORGANIC
Nitrotoluene[2-]	0218-97-0002	72.2	480	IN	Water	0.191	UG/L			SAMPLE	U		MW-12 UNFILTERED ground water	2959	2959	ORGANIC
Nitrotoluene[2-]	0218-97-0004	78.8	468	IN	Water	0.095	UG/L			SAMPLE	U		MW-13 UNFILTERED ground water	2959	2959	ORGANIC
Nitrotoluene[2-]	0218-97-0004	78.8	468	IN	Water	0.191	UG/L			SAMPLE	U		MW-13 UNFILTERED ground water	2959	2959	ORGANIC
Nitrotoluene[2-]	0218-97-0008	74.9	456	IN	Water	0.095	UG/L			SAMPLE	U		MW-15 UNFILTERED ground water	2959	2959	ORGANIC
Nitrotoluene[2-]	0218-97-0008	74.9	456	IN	Water	0.191	UG/L			SAMPLE	U		MW-15 UNFILTERED ground water	2959	2959	ORGANIC
Nitrotoluene[3-]	0218-97-0002	72.2	480	IN	Water	0.104	UG/L			SAMPLE	U		MW-12 UNFILTERED ground water	2959	2959	ORGANIC
Nitrotoluene[3-]	0218-97-0002	72.2	480	IN	Water	0.104	UG/L			SAMPLE	U		MW-12 UNFILTERED ground water	2959	2959	ORGANIC
Nitrotoluene[3-]	0218-97-0004	78.8	468	IN	Water	0.104	UG/L			SAMPLE	U		MW-13 UNFILTERED ground water	2959	2959	ORGANIC
Nitrotoluene[3-]	0218-97-0004	78.8	468	IN	Water	0.104	UG/L			SAMPLE	U		MW-13 UNFILTERED ground water	2959	2959	ORGANIC
Nitrotoluene[3-]	0218-97-0008	74.9	456	IN	Water	0.104	UG/L			SAMPLE	U		MW-15 UNFILTERED ground water	2959	2959	ORGANIC
Nitrotoluene[3-]	0218-97-0008	74.9	456	IN	Water	0.104	UG/L			SAMPLE	U		MW-15 UNFILTERED ground water	2959	2959	ORGANIC
Nitrotoluene[4-]	0218-97-0002	72.2	480	IN	Water	0.191	UG/L			SAMPLE	U		MW-12 UNFILTERED ground water	2959	2959	ORGANIC
Nitrotoluene[4-]	0218-97-0002	72.2	480	IN	Water	0.096	UG/L			SAMPLE	U		MW-12 UNFILTERED ground water	2959	2959	ORGANIC
Nitrotoluene[4-]	0218-97-0004	78.8	468	IN	Water	0.096	UG/L			SAMPLE	U		MW-13 UNFILTERED ground water	2959	2959	ORGANIC
Nitrotoluene[4-]	0218-97-0004	78.8	468	IN	Water	0.191	UG/L			SAMPLE	U		MW-13 UNFILTERED ground water	2959	2959	ORGANIC
Nitrotoluene[4-]	0218-97-0008	74.9	456	IN	Water	0.096	UG/L			SAMPLE	U		MW-15 UNFILTERED ground water	2959	2959	ORGANIC
Nitrotoluene[4-]	0218-97-0008	74.9	456	IN	Water	0.191	UG/L			SAMPLE	U		MW-15 UNFILTERED ground water	2959	2959	ORGANIC
Oxybis(1-chloropropane)[2,2'-]	0218-96-0500	24	48	IN	Soil	380	UG/KG		6.3	SAMPLE	U		MW-12 77 ft East of drainfield	2756	2756	ORGANIC
Oxybis(1-chloropropane)[2,2'-]	0218-96-0501	72	96	IN	Soil	370	UG/KG		6.3	SAMPLE	U		MW-12 77 ft East of drainfield	2756	2756	ORGANIC
Oxybis(1-chloropropane)[2,2'-]	0218-96-0504	24	48	IN	Soil	400	UG/KG		6.3	SAMPLE	U		MW-13 27 ft East of stake 18-1196 and 4 ft South	2772	2772	ORGANIC
Oxybis(1-chloropropane)[2,2'-]	0218-96-0505	96	117.6	IN	Soil	370	UG/KG		6.3	SAMPLE	U		MW-13 27 ft East of stake 18-1196 and 4 ft South	2772	2772	ORGANIC
Oxybis(1-chloropropane)[2,2'-]	0218-96-0508	24	48	IN	Soil	350	UG/KG		6.3	SAMPLE	U		MW-14 40ft NE of drainfield	2765	2765	ORGANIC
Oxybis(1-chloropropane)[2,2'-]	0218-96-0509	72	96	IN	Soil	350	UG/KG		6.3	SAMPLE	U		MW-14 40ft NE of drainfield	2765	2765	ORGANIC
Oxybis(1-chloropropane)[2,2'-]	0218-96-0512	24	48	IN	Soil	380	UG/KG		6.3	SAMPLE	U		MW-15 50ft West of drainfield	2769	2769	ORGANIC
Oxybis(1-chloropropane)[2,2'-]	0218-96-0513	96	108	IN	Soil	370	UG/KG		6.3	SAMPLE	U		MW-15 50ft West of drainfield	2769	2769	ORGANIC
Oxybis(1-chloropropane)[2,2'-]	0218-96-0516	24	48	IN	Soil	380	UG/KG		6.3	SAMPLE	U		MW-16 20ft South of tank along sewer line	2755	2755	ORGANIC
Oxybis(1-chloropropane)[2,2'-]	0218-96-0517	72	96	IN	Soil	370	UG/KG		6.3	SAMPLE	U		MW-16 20ft South of tank along sewer line	2755	2755	ORGANIC
Oxybis(1-chloropropane)[2,2'-]	0218-96-0522	99.7	480	IN	Water	10	UG/L			SAMPLE	U		MW-12, NON-FILTERED water sample	2814	2814	ORGANIC
Oxybis(1-chloropropane)[2,2'-]	0218-96-0524	106	468	IN	Water	10	UG/L			SAMPLE	U		MW-13, NON-FILTERED water sample	2814	2814	ORGANIC
Oxybis(1-chloropropane)[2,2'-]	0218-96-0526	106	504	IN	Water	10	UG/L			SAMPLE	U		MW-14, NON-FILTERED water sample	2814	2814	ORGANIC
Oxybis(1-chloropropane)[2,2'-]	0218-96-0528	106	456	IN	Water	10	UG/L			SAMPLE	U		MW-15, NON-FILTERED water sample	2814	2814	ORGANIC
Oxybis(1-chloropropane)[2,2'-]	0218-96-0530	114	366	IN	Water	10	UG/L			SAMPLE	U		MW-16, NON-FILTERED water sample	2814	2814	ORGANIC
Oxybis(1-chloropropane)[2,2'-]	0218-97-0002	72.2	480	IN	Water	10	UG/L			SAMPLE	U		MW-12 UNFILTERED ground water	2958	2958	ORGANIC
Oxybis(1-chloropropane)[2,2'-]	0218-97-0004	78.8	468	IN	Water	10	UG/L			SAMPLE	U		MW-13 UNFILTERED ground water	2958	2958	ORGANIC
Oxybis(1-chloropropane)[2,2'-]	0218-97-0006	67.8	504	IN	Water	10	UG/L			SAMPLE	U		MW-14 UNFILTERED ground water	2958	2958	ORGANIC
Oxybis(1-chloropropane)[2,2'-]	0218-97-0008	74.9	456	IN	Water	10	UG/L			SAMPLE	U		MW-15 UNFILTERED ground water	2958	2958	ORGANIC
Oxybis(1-chloropropane)[2,2'-]	0218-97-0010	76.1	366	IN	Water	10	UG/L			SAMPLE	U		MW-16 UNFILTERED ground water	2958	2958	ORGANIC

Analyte Code Description	Sample ID Number	Begin Depth	End Depth	Depth Units	SAL Matrix	Sample Results	Reporting Units	UTL Level	SAL Level	Sample Type Code	Lab Qualifier	LANL Qualifier	Sample Location	Request Number	Reference Document	Suite
Pentachlorophenol	0218-96-0500	24	48	IN	Soil	1900	UG/KG		2.5	SAMPLE	U		MW-12 77 ft East of drainfield	2756	2756	ORGANIC
Pentachlorophenol	0218-96-0501	72	96	IN	Soil	1800	UG/KG		2.5	SAMPLE	U		MW-12 77 ft East of drainfield	2756	2756	ORGANIC
Pentachlorophenol	0218-96-0504	24	48	IN	Soil	50	%			MS			MW-13 27 ft East of stake 18-1196 and 4 ft South	2772	2772	ORGANIC
Pentachlorophenol	0218-96-0504	24	48	IN	Soil	63	%			MSD			MW-13 27 ft East of stake 18-1196 and 4 ft South	2772	2772	ORGANIC
Pentachlorophenol	0218-96-0504	24	48	IN	Soil	2000	UG/KG		2.5	SAMPLE	U		MW-13 27 ft East of stake 18-1196 and 4 ft South	2772	2772	ORGANIC
Pentachlorophenol	0218-96-0505	96	117.6	IN	Soil	1900	UG/KG		2.5	SAMPLE	U		MW-13 27 ft East of stake 18-1196 and 4 ft South	2772	2772	ORGANIC
Pentachlorophenol	0218-96-0508	24	48	IN	Soil	1800	UG/KG		2.5	SAMPLE	U		MW-14 40ft NE of drainfield	2765	2765	ORGANIC
Pentachlorophenol	0218-96-0509	72	96	IN	Soil	1700	UG/KG		2.5	SAMPLE	U		MW-14 40ft NE of drainfield	2765	2765	ORGANIC
Pentachlorophenol	0218-96-0512	24	48	IN	Soil	1900	UG/KG		2.5	SAMPLE	U		MW-15 50ft West of drainfield	2769	2769	ORGANIC
Pentachlorophenol	0218-96-0513	96	108	IN	Soil	1800	UG/KG		2.5	SAMPLE	U		MW-15 50ft West of drainfield	2769	2769	ORGANIC
Pentachlorophenol	0218-96-0516	24	48	IN	Soil	94	%			MS			MW-16 20ft South of tank along sewer line	2755	2755	ORGANIC
Pentachlorophenol	0218-96-0516	24	48	IN	Soil	1900	UG/KG		2.5	SAMPLE	U		MW-16 20ft South of tank along sewer line	2755	2755	ORGANIC
Pentachlorophenol	0218-96-0516	24	48	IN	Soil	93	%			MSD			MW-16 20ft South of tank along sewer line	2755	2755	ORGANIC
Pentachlorophenol	0218-96-0517	72	96	IN	Soil	1800	UG/KG		2.5	SAMPLE	U		MW-16 20ft South of tank along sewer line	2755	2755	ORGANIC
Pentachlorophenol	0218-96-0522	99.7	480	IN	Water	50	UG/L			SAMPLE	U		MW-12, NON-FILTERED water sample	2814	2814	ORGANIC
Pentachlorophenol	0218-96-0524	106	468	IN	Water	50	UG/L			SAMPLE	U		MW-13, NON-FILTERED water sample	2814	2814	ORGANIC
Pentachlorophenol	0218-96-0526	106	504	IN	Water	50	UG/L			SAMPLE	U		MW-14, NON-FILTERED water sample	2814	2814	ORGANIC
Pentachlorophenol	0218-96-0528	106	456	IN	Water	50	UG/L			SAMPLE	U		MW-15, NON-FILTERED water sample	2814	2814	ORGANIC
Pentachlorophenol	0218-96-0530	114	366	IN	Water	50	UG/L			SAMPLE	U		MW-16, NON-FILTERED water sample	2814	2814	ORGANIC
Pentachlorophenol	0218-97-0002	72.2	480	IN	Water	50	UG/L			SAMPLE	U		MW-12 UNFILTERED ground water	2958	2958	ORGANIC
Pentachlorophenol	0218-97-0004	78.8	468	IN	Water	50	UG/L			SAMPLE	U		MW-13 UNFILTERED ground water	2958	2958	ORGANIC
Pentachlorophenol	0218-97-0006	67.8	504	IN	Water	50	UG/L			SAMPLE	U		MW-14 UNFILTERED ground water	2958	2958	ORGANIC
Pentachlorophenol	0218-97-0008	74.9	456	IN	Water	50	UG/L			SAMPLE	U		MW-15 UNFILTERED ground water	2958	2958	ORGANIC
Pentachlorophenol	0218-97-0010	76.1	366	IN	Water	50	UG/L			SAMPLE	U		MW-16 UNFILTERED ground water	2958	2958	ORGANIC
Phenanthrene	0218-96-0500	24	48	IN	Soil	380	UG/KG			SAMPLE	U		MW-12 77 ft East of drainfield	2756	2756	ORGANIC
Phenanthrene	0218-96-0501	72	96	IN	Soil	370	UG/KG			SAMPLE	U		MW-12 77 ft East of drainfield	2756	2756	ORGANIC
Phenanthrene	0218-96-0504	24	48	IN	Soil	400	UG/KG			SAMPLE	U		MW-13 27 ft East of stake 18-1196 and 4 ft South	2772	2772	ORGANIC
Phenanthrene	0218-96-0505	96	117.6	IN	Soil	370	UG/KG			SAMPLE	U		MW-13 27 ft East of stake 18-1196 and 4 ft South	2772	2772	ORGANIC
Phenanthrene	0218-96-0508	24	48	IN	Soil	350	UG/KG			SAMPLE	U		MW-14 40ft NE of drainfield	2765	2765	ORGANIC
Phenanthrene	0218-96-0509	72	96	IN	Soil	350	UG/KG			SAMPLE	U		MW-14 40ft NE of drainfield	2765	2765	ORGANIC
Phenanthrene	0218-96-0512	24	48	IN	Soil	380	UG/KG			SAMPLE	U		MW-15 50ft West of drainfield	2769	2769	ORGANIC
Phenanthrene	0218-96-0513	96	108	IN	Soil	370	UG/KG			SAMPLE	U		MW-15 50ft West of drainfield	2769	2769	ORGANIC
Phenanthrene	0218-96-0516	24	48	IN	Soil	380	UG/KG			SAMPLE	U		MW-16 20ft South of tank along sewer line	2755	2755	ORGANIC
Phenanthrene	0218-96-0517	72	96	IN	Soil	370	UG/KG			SAMPLE	U		MW-16 20ft South of tank along sewer line	2755	2755	ORGANIC
Phenanthrene	0218-96-0522	99.7	480	IN	Water	10	UG/L			SAMPLE	U		MW-12, NON-FILTERED water sample	2814	2814	ORGANIC
Phenanthrene	0218-96-0524	106	468	IN	Water	10	UG/L			SAMPLE	U		MW-13, NON-FILTERED water sample	2814	2814	ORGANIC
Phenanthrene	0218-96-0526	106	504	IN	Water	10	UG/L			SAMPLE	U		MW-14, NON-FILTERED water sample	2814	2814	ORGANIC
Phenanthrene	0218-96-0528	106	456	IN	Water	10	UG/L			SAMPLE	U		MW-15, NON-FILTERED water sample	2814	2814	ORGANIC
Phenanthrene	0218-96-0530	114	366	IN	Water	10	UG/L			SAMPLE	U		MW-16, NON-FILTERED water sample	2814	2814	ORGANIC
Phenanthrene	0218-97-0002	72.2	480	IN	Water	10	UG/L			SAMPLE	U		MW-12 UNFILTERED ground water	2958	2958	ORGANIC
Phenanthrene	0218-97-0004	78.8	468	IN	Water	10	UG/L			SAMPLE	U		MW-13 UNFILTERED ground water	2958	2958	ORGANIC
Phenanthrene	0218-97-0006	67.8	504	IN	Water	10	UG/L			SAMPLE	U		MW-14 UNFILTERED ground water	2958	2958	ORGANIC
Phenanthrene	0218-97-0008	74.9	456	IN	Water	10	UG/L			SAMPLE	U		MW-15 UNFILTERED ground water	2958	2958	ORGANIC
Phenanthrene	0218-97-0010	76.1	366	IN	Water	10	UG/L			SAMPLE	U		MW-16 UNFILTERED ground water	2958	2958	ORGANIC
Phenol	0218-96-0500	24	48	IN	Soil	380	UG/KG		39000	SAMPLE	U		MW-12 77 ft East of drainfield	2756	2756	ORGANIC
Phenol	0218-96-0501	72	96	IN	Soil	370	UG/KG		39000	SAMPLE	U		MW-12 77 ft East of drainfield	2756	2756	ORGANIC
Phenol	0218-96-0504	24	48	IN	Soil	61	%			MSD			MW-13 27 ft East of stake 18-1196 and 4 ft South	2772	2772	ORGANIC
Phenol	0218-96-0504	24	48	IN	Soil	400	UG/KG		39000	SAMPLE	U		MW-13 27 ft East of stake 18-1196 and 4 ft South	2772	2772	ORGANIC
Phenol	0218-96-0504	24	48	IN	Soil	54	%			MS			MW-13 27 ft East of stake 18-1196 and 4 ft South	2772	2772	ORGANIC
Phenol	0218-96-0505	96	117.6	IN	Soil	370	UG/KG		39000	SAMPLE	U		MW-13 27 ft East of stake 18-1196 and 4 ft South	2772	2772	ORGANIC
Phenol	0218-96-0508	24	48	IN	Soil	350	UG/KG		39000	SAMPLE	U		MW-14 40ft NE of drainfield	2765	2765	ORGANIC
Phenol	0218-96-0509	72	96	IN	Soil	350	UG/KG		39000	SAMPLE	U		MW-14 40ft NE of drainfield	2765	2765	ORGANIC
Phenol	0218-96-0512	24	48	IN	Soil	380	UG/KG		39000	SAMPLE	U		MW-15 50ft West of drainfield	2769	2769	ORGANIC
Phenol	0218-96-0513	96	108	IN	Soil	370	UG/KG		39000	SAMPLE	U		MW-15 50ft West of drainfield	2769	2769	ORGANIC
Phenol	0218-96-0516	24	48	IN	Soil	380	UG/KG		39000	SAMPLE	U		MW-16 20ft South of tank along sewer line	2755	2755	ORGANIC
Phenol	0218-96-0516	24	48	IN	Soil	74	%			MS			MW-16 20ft South of tank along sewer line	2755	2755	ORGANIC
Phenol	0218-96-0516	24	48	IN	Soil	67	%			MSD			MW-16 20ft South of tank along sewer line	2755	2755	ORGANIC
Phenol	0218-96-0517	72	96	IN	Soil	370	UG/KG		39000	SAMPLE	U		MW-16 20ft South of tank along sewer line	2755	2755	ORGANIC
Phenol	0218-96-0522	99.7	480	IN	Water	10	UG/L			SAMPLE	U		MW-12, NON-FILTERED water sample	2814	2814	ORGANIC

Analyte Code Description	Sample ID Number	Begin Depth	End Depth	Depth Units	SAL Matrix	Sample Results	Reporting Units	UTL Level	SAL Level	Sample Type Code	Lab Qualifier	LANL Qualifier	Sample Location	Request Number	Reference Document	Suite
Phenol	0218-96-0524	106	468	IN	Water	10	UG/L			SAMPLE	U		MW-13, NON-FILTERED water sample	2814	2814	ORGANIC
Phenol	0218-96-0526	106	504	IN	Water	10	UG/L			SAMPLE	U		MW-14, NON-FILTERED water sample	2814	2814	ORGANIC
Phenol	0218-96-0528	106	456	IN	Water	10	UG/L			SAMPLE	U		MW-15, NON-FILTERED water sample	2814	2814	ORGANIC
Phenol	0218-96-0530	114	366	IN	Water	10	UG/L			SAMPLE	U		MW-16, NON-FILTERED water sample	2814	2814	ORGANIC
Phenol	0218-97-0002	72.2	480	IN	Water	10	UG/L			SAMPLE	U		MW-12 UNFILTERED ground water	2958	2958	ORGANIC
Phenol	0218-97-0004	78.8	468	IN	Water	10	UG/L			SAMPLE	U		MW-13 UNFILTERED ground water	2958	2958	ORGANIC
Phenol	0218-97-0006	67.8	504	IN	Water	10	UG/L			SAMPLE	U		MW-14 UNFILTERED ground water	2958	2958	ORGANIC
Phenol	0218-97-0008	74.9	456	IN	Water	10	UG/L			SAMPLE	U		MW-15 UNFILTERED ground water	2958	2958	ORGANIC
Phenol	0218-97-0010	76.1	366	IN	Water	10	UG/L			SAMPLE	U		MW-16 UNFILTERED ground water	2958	2958	ORGANIC
Phenol-d5	0218-96-0500	24	48	IN	Soil	82	%			SURR			MW-12 77 ft East of drainfield	2756	2756	ORGANIC
Phenol-d5	0218-96-0501	72	96	IN	Soil	89	%			SURR			MW-12 77 ft East of drainfield	2756	2756	ORGANIC
Phenol-d5	0218-96-0504	24	48	IN	Soil	63	%			SURR			MW-13 27 ft East of stake 18-1196 and 4 ft South	2772	2772	ORGANIC
Phenol-d5	0218-96-0504	24	48	IN	Soil	61	%			MSD			MW-13 27 ft East of stake 18-1196 and 4 ft South	2772	2772	ORGANIC
Phenol-d5	0218-96-0504	24	48	IN	Soil	50	%			MS			MW-13 27 ft East of stake 18-1196 and 4 ft South	2772	2772	ORGANIC
Phenol-d5	0218-96-0505	96	117.6	IN	Soil	80	%			SURR			MW-13 27 ft East of stake 18-1196 and 4 ft South	2772	2772	ORGANIC
Phenol-d5	0218-96-0508	24	48	IN	Soil	56	%			SURR			MW-14 40ft NE of drainfield	2765	2765	ORGANIC
Phenol-d5	0218-96-0509	72	96	IN	Soil	56	%			SURR			MW-14 40ft NE of drainfield	2765	2765	ORGANIC
Phenol-d5	0218-96-0512	24	48	IN	Soil	69	%			SURR			MW-15 50ft West of drainfield	2769	2769	ORGANIC
Phenol-d5	0218-96-0513	96	108	IN	Soil	59	%			SURR			MW-15 50ft West of drainfield	2769	2769	ORGANIC
Phenol-d5	0218-96-0516	24	48	IN	Soil	69	%			SURR			MW-16 20ft South of tank along sewer line	2755	2755	ORGANIC
Phenol-d5	0218-96-0517	72	96	IN	Soil	77	%			SURR			MW-16 20ft South of tank along sewer line	2755	2755	ORGANIC
Phenol-d5	0218-96-0522	99.7	480	IN	Water	75	%			SURR			MW-12, NON-FILTERED water sample	2814	2814	ORGANIC
Phenol-d5	0218-96-0524	106	468	IN	Water	67	%			SURR			MW-13, NON-FILTERED water sample	2814	2814	ORGANIC
Phenol-d5	0218-96-0526	106	504	IN	Water	75	%			SURR			MW-14, NON-FILTERED water sample	2814	2814	ORGANIC
Phenol-d5	0218-96-0528	106	456	IN	Water	69	%			SURR			MW-15, NON-FILTERED water sample	2814	2814	ORGANIC
Phenol-d5	0218-96-0530	114	366	IN	Water	75	%			SURR			MW-16, NON-FILTERED water sample	2814	2814	ORGANIC
Phenol-d5	0218-97-0002	72.2	480	IN	Water	53.3	%			SURR			MW-12 UNFILTERED ground water	2958	2958	ORGANIC
Phenol-d5	0218-97-0004	78.8	468	IN	Water	68	%			SURR			MW-13 UNFILTERED ground water	2958	2958	ORGANIC
Phenol-d5	0218-97-0006	67.8	504	IN	Water	71	%			SURR			MW-14 UNFILTERED ground water	2958	2958	ORGANIC
Phenol-d5	0218-97-0008	74.9	456	IN	Water	66.7	%			SURR			MW-15 UNFILTERED ground water	2958	2958	ORGANIC
Phenol-d5	0218-97-0010	76.1	366	IN	Water	71	%			SURR			MW-16 UNFILTERED ground water	2958	2958	ORGANIC
Propylbenzene[1-]	0218-96-0500	24	48	IN	Soil	5.7	UG/KG			SAMPLE	U		MW-12 77 ft East of drainfield	2756	2756	ORGANIC
Propylbenzene[1-]	0218-96-0501	72	96	IN	Soil	5.6	UG/KG			SAMPLE	U		MW-12 77 ft East of drainfield	2756	2756	ORGANIC
Propylbenzene[1-]	0218-96-0502	480	504	IN	Soil	5.8	UG/KG			SAMPLE	U		MW-12 77ft East of drainfield (soil/tuff interfac	2756	2756	ORGANIC
Propylbenzene[1-]	0218-96-0504	24	48	IN	Soil	6	UG/KG			SAMPLE	U		MW-13 27 ft East of stake 18-1196 and 4 ft South	2772	2772	ORGANIC
Propylbenzene[1-]	0218-96-0505	96	117.6	IN	Soil	6	UG/KG			SAMPLE	U		MW-13 27 ft East of stake 18-1196 and 4 ft South	2772	2772	ORGANIC
Propylbenzene[1-]	0218-96-0506	450	462	IN	Soil	6	UG/KG			SAMPLE	U		MW-13 27 ft East of stake 18-1196 and 4 ft South	2772	2772	ORGANIC
Propylbenzene[1-]	0218-96-0508	24	48	IN	Soil	117.9	%			MSD			MW-14 40ft NE of drainfield	2765	2765	ORGANIC
Propylbenzene[1-]	0218-96-0508	24	48	IN	Soil	5.3	UG/KG			SAMPLE	U	UJ	MW-14 40ft NE of drainfield	2765	2765	ORGANIC
Propylbenzene[1-]	0218-96-0508	24	48	IN	Soil	102.2	%			MS			MW-14 40ft NE of drainfield	2765	2765	ORGANIC
Propylbenzene[1-]	0218-96-0509	72	96	IN	Soil	5.3	UG/KG			SAMPLE	U		MW-14 40ft NE of drainfield	2765	2765	ORGANIC
Propylbenzene[1-]	0218-96-0510	504	510	IN	Soil	6.3	UG/KG			SAMPLE	U		MW-14 40ft NE of drainfield (soil/tuff interface)	2765	2765	ORGANIC
Propylbenzene[1-]	0218-96-0512	24	48	IN	Soil	5.7	UG/KG			SAMPLE	U		MW-15 50ft West of drainfield	2769	2769	ORGANIC
Propylbenzene[1-]	0218-96-0513	96	108	IN	Soil	5.6	UG/KG			SAMPLE	U		MW-15 50ft West of drainfield	2769	2769	ORGANIC
Propylbenzene[1-]	0218-96-0514	456	462	IN	Soil	6	UG/KG			SAMPLE	U		MW-15 50ft West ofdrainfield (Soil/Tuff Interfa	2769	2769	ORGANIC
Propylbenzene[1-]	0218-96-0516	24	48	IN	Soil	5.7	UG/KG			SAMPLE	U		MW-16 20ft South of tank along sewer line	2755	2755	ORGANIC
Propylbenzene[1-]	0218-96-0517	72	96	IN	Soil	5.6	UG/KG			SAMPLE	U		MW-16 20ft South of tank along sewer line	2755	2755	ORGANIC
Propylbenzene[1-]	0218-96-0518	360	366	IN	Soil	6	UG/KG			SAMPLE	U		MW-16 20ft South of tank along sewer line (interface)	2755	2755	ORGANIC
Propylbenzene[1-]	0218-96-0522	99.7	480	IN	Water	5	UG/L			SAMPLE	U	PM	MW-12, NON-FILTERED water sample	2814	2814	ORGANIC
Propylbenzene[1-]	0218-96-0524	106	468	IN	Water	5	UG/L			SAMPLE	U	PM	MW-13, NON-FILTERED water sample	2814	2814	ORGANIC
Propylbenzene[1-]	0218-96-0526	106	504	IN	Water	5	UG/L			SAMPLE	U	PM	MW-14, NON-FILTERED water sample	2814	2814	ORGANIC
Propylbenzene[1-]	0218-96-0528	106	456	IN	Water	5	UG/L			SAMPLE	U	PM	MW-15, NON-FILTERED water sample	2814	2814	ORGANIC
Propylbenzene[1-]	0218-96-0530	114	366	IN	Water	5	UG/L			SAMPLE	U	PM	MW-16, NON-FILTERED water sample	2814	2814	ORGANIC
Propylbenzene[1-]	0218-97-0002	72.2	480	IN	Water	5	UG/L			MS	U		MW-12 UNFILTERED ground water	2958	2958	ORGANIC
Propylbenzene[1-]	0218-97-0002	72.2	480	IN	Water	5	UG/L			MSD	U		MW-12 UNFILTERED ground water	2958	2958	ORGANIC
Propylbenzene[1-]	0218-97-0002	72.2	480	IN	Water	5	UG/L			SAMPLE	U	PM	MW-12 UNFILTERED ground water	2958	2958	ORGANIC
Propylbenzene[1-]	0218-97-0004	78.8	468	IN	Water	5	UG/L			SAMPLE	U	PM	MW-13 UNFILTERED ground water	2958	2958	ORGANIC
Propylbenzene[1-]	0218-97-0006	67.8	504	IN	Water	5	UG/L			SAMPLE	U	PM	MW-14 UNFILTERED ground water	2958	2958	ORGANIC
Propylbenzene[1-]	0218-97-0008	74.9	456	IN	Water	5	UG/L			SAMPLE	U	PM	MW-15 UNFILTERED ground water	2958	2958	ORGANIC

Analyte Code Description	Sample ID Number	Begin Depth	End Depth	Depth Units	SAL Matrix	Sample Results	Reporting Units	UTL Level	SAL Level	Sample Type Code	Lab Qualifier	LANL Qualifier	Sample Location	Request Number	Reference Document	Suite
Propylbenzene[1-]	0218-97-0010	76.1	366	IN	Water	5	UG/L			SAMPLE	U	PM	MW-16 UNFILTERED ground water	2958	2958	ORGANIC
Pyrene	0218-96-0500	24	48	IN	Soil	380	UG/KG		1900	SAMPLE	U		MW-12 77 ft East of drainfield	2756	2756	ORGANIC
Pyrene	0218-96-0501	72	96	IN	Soil	370	UG/KG		1900	SAMPLE	U		MW-12 77 ft East of drainfield	2756	2756	ORGANIC
Pyrene	0218-96-0504	24	48	IN	Soil	400	UG/KG		1900	SAMPLE	U		MW-13 27 ft East of stake 18-1196 and 4 ft South	2772	2772	ORGANIC
Pyrene	0218-96-0504	24	48	IN	Soil	58	%			MS			MW-13 27 ft East of stake 18-1196 and 4 ft South	2772	2772	ORGANIC
Pyrene	0218-96-0504	24	48	IN	Soil	81	%			MSD			MW-13 27 ft East of stake 18-1196 and 4 ft South	2772	2772	ORGANIC
Pyrene	0218-96-0505	96	117.6	IN	Soil	370	UG/KG		1900	SAMPLE	U		MW-13 27 ft East of stake 18-1196 and 4 ft South	2772	2772	ORGANIC
Pyrene	0218-96-0508	24	48	IN	Soil	350	UG/KG		1900	SAMPLE	U		MW-14 40ft NE of drainfield	2765	2765	ORGANIC
Pyrene	0218-96-0509	72	96	IN	Soil	350	UG/KG		1900	SAMPLE	U		MW-14 40ft NE of drainfield	2765	2765	ORGANIC
Pyrene	0218-96-0512	24	48	IN	Soil	380	UG/KG		1900	SAMPLE	U		MW-15 50ft West of drainfield	2769	2769	ORGANIC
Pyrene	0218-96-0513	96	108	IN	Soil	370	UG/KG		1900	SAMPLE	U		MW-15 50ft West of drainfield	2769	2769	ORGANIC
Pyrene	0218-96-0516	24	48	IN	Soil	380	UG/KG		1900	SAMPLE	U		MW-16 20ft South of tank along sewer line	2755	2755	ORGANIC
Pyrene	0218-96-0516	24	48	IN	Soil	106	%			MSD			MW-16 20ft South of tank along sewer line	2755	2755	ORGANIC
Pyrene	0218-96-0516	24	48	IN	Soil	98	%			MS			MW-16 20ft South of tank along sewer line	2755	2755	ORGANIC
Pyrene	0218-96-0517	72	96	IN	Soil	370	UG/KG		1900	SAMPLE	U		MW-16 20ft South of tank along sewer line	2755	2755	ORGANIC
Pyrene	0218-96-0522	99.7	480	IN	Water	10	UG/L			SAMPLE	U		MW-12, NON-FILTERED water sample	2814	2814	ORGANIC
Pyrene	0218-96-0524	106	468	IN	Water	10	UG/L			SAMPLE	U		MW-13, NON-FILTERED water sample	2814	2814	ORGANIC
Pyrene	0218-96-0526	106	504	IN	Water	10	UG/L			SAMPLE	U		MW-14, NON-FILTERED water sample	2814	2814	ORGANIC
Pyrene	0218-96-0528	106	456	IN	Water	10	UG/L			SAMPLE	U		MW-15, NON-FILTERED water sample	2814	2814	ORGANIC
Pyrene	0218-96-0530	114	366	IN	Water	10	UG/L			SAMPLE	U		MW-16, NON-FILTERED water sample	2814	2814	ORGANIC
Pyrene	0218-97-0002	72.2	480	IN	Water	10	UG/L			SAMPLE	U		MW-12 UNFILTERED ground water	2958	2958	ORGANIC
Pyrene	0218-97-0004	78.8	468	IN	Water	10	UG/L			SAMPLE	U		MW-13 UNFILTERED ground water	2958	2958	ORGANIC
Pyrene	0218-97-0006	67.8	504	IN	Water	10	UG/L			SAMPLE	U		MW-14 UNFILTERED ground water	2958	2958	ORGANIC
Pyrene	0218-97-0008	74.9	456	IN	Water	10	UG/L			SAMPLE	U		MW-15 UNFILTERED ground water	2958	2958	ORGANIC
Pyrene	0218-97-0010	76.1	366	IN	Water	10	UG/L			SAMPLE	U		MW-16 UNFILTERED ground water	2958	2958	ORGANIC
Pyridine	0218-96-0504	24	48	IN	Soil	400	UG/KG		65	SAMPLE	U		MW-13 27 ft East of stake 18-1196 and 4 ft South	2772	2772	ORGANIC
Pyridine	0218-96-0505	96	117.6	IN	Soil	370	UG/KG		65	SAMPLE	U		MW-13 27 ft East of stake 18-1196 and 4 ft South	2772	2772	ORGANIC
Pyridine	0218-96-0516	24	48	IN	Soil	380	UG/KG		65	SAMPLE	U		MW-16 20ft South of tank along sewer line	2755	2755	ORGANIC
Pyridine	0218-96-0517	72	96	IN	Soil	370	UG/KG		65	SAMPLE	U		MW-16 20ft South of tank along sewer line	2755	2755	ORGANIC
Pyridine	0218-96-0522	99.7	480	IN	Water	10	UG/L			SAMPLE	U		MW-12, NON-FILTERED water sample	2814	2814	ORGANIC
Pyridine	0218-96-0524	106	468	IN	Water	10	UG/L			SAMPLE	U		MW-13, NON-FILTERED water sample	2814	2814	ORGANIC
Pyridine	0218-96-0526	106	504	IN	Water	10	UG/L			SAMPLE	U		MW-14, NON-FILTERED water sample	2814	2814	ORGANIC
Pyridine	0218-96-0528	106	456	IN	Water	10	UG/L			SAMPLE	U		MW-15, NON-FILTERED water sample	2814	2814	ORGANIC
Pyridine	0218-96-0530	114	366	IN	Water	10	UG/L			SAMPLE	U		MW-16, NON-FILTERED water sample	2814	2814	ORGANIC
RDX	0218-97-0002	72.2	480	IN	Water	0.096	UG/L			SAMPLE	U		MW-12 UNFILTERED ground water	2959	2959	ORGANIC
RDX	0218-97-0002	72.2	480	IN	Water	0.096	UG/L			SAMPLE	U		MW-12 UNFILTERED ground water	2959	2959	ORGANIC
RDX	0218-97-0004	78.8	468	IN	Water	0.096	UG/L			SAMPLE	U		MW-13 UNFILTERED ground water	2959	2959	ORGANIC
RDX	0218-97-0004	78.8	468	IN	Water	0.096	UG/L			SAMPLE	U		MW-13 UNFILTERED ground water	2959	2959	ORGANIC
RDX	0218-97-0008	74.9	456	IN	Water	0.096	UG/L			SAMPLE	U		MW-15 UNFILTERED ground water	2959	2959	ORGANIC
RDX	0218-97-0008	74.9	456	IN	Water	0.096	UG/L			SAMPLE	U		MW-15 UNFILTERED ground water	2959	2959	ORGANIC
Styrene	0218-96-0500	24	48	IN	Soil	5.7	UG/KG		3400	SAMPLE	U		MW-12 77 ft East of drainfield	2756	2756	ORGANIC
Styrene	0218-96-0501	72	96	IN	Soil	5.6	UG/KG		3400	SAMPLE	U		MW-12 77 ft East of drainfield	2756	2756	ORGANIC
Styrene	0218-96-0502	480	504	IN	Soil	5.8	UG/KG		3400	SAMPLE	U		MW-12 77ft East of drainfield (soil/tuff interfac	2756	2756	ORGANIC
Styrene	0218-96-0504	24	48	IN	Soil	6	UG/KG		3400	SAMPLE	U		MW-13 27 ft East of stake 18-1196 and 4 ft South	2772	2772	ORGANIC
Styrene	0218-96-0505	96	117.6	IN	Soil	6	UG/KG		3400	SAMPLE	U		MW-13 27 ft East of stake 18-1196 and 4 ft South	2772	2772	ORGANIC
Styrene	0218-96-0506	450	462	IN	Soil	6	UG/KG		3400	SAMPLE	U		MW-13 27 ft East of stake 18-1196 and 4 ft South	2772	2772	ORGANIC
Styrene	0218-96-0508	24	48	IN	Soil	88.2	%			MSD			MW-14 40ft NE of drainfield	2765	2765	ORGANIC
Styrene	0218-96-0508	24	48	IN	Soil	80.9	%			MS			MW-14 40ft NE of drainfield	2765	2765	ORGANIC
Styrene	0218-96-0508	24	48	IN	Soil	5.3	UG/KG		3400	SAMPLE	U	UJ	MW-14 40ft NE of drainfield	2765	2765	ORGANIC
Styrene	0218-96-0509	72	96	IN	Soil	5.3	UG/KG		3400	SAMPLE	U		MW-14 40ft NE of drainfield	2765	2765	ORGANIC
Styrene	0218-96-0510	504	510	IN	Soil	6.3	UG/KG		3400	SAMPLE	U		MW-14 40ft NE of drainfield (soil/tuff interface)	2765	2765	ORGANIC
Styrene	0218-96-0512	24	48	IN	Soil	5.7	UG/KG		3400	SAMPLE	U		MW-15 50ft West of drainfield	2769	2769	ORGANIC
Styrene	0218-96-0513	96	108	IN	Soil	5.6	UG/KG		3400	SAMPLE	U		MW-15 50ft West of drainfield	2769	2769	ORGANIC
Styrene	0218-96-0514	456	462	IN	Soil	6	UG/KG		3400	SAMPLE	U		MW-15 50ft West ofdrainfield (Soil/Tuff Interfa	2769	2769	ORGANIC
Styrene	0218-96-0516	24	48	IN	Soil	5.7	UG/KG		3400	SAMPLE	U		MW-16 20ft South of tank along sewer line	2755	2755	ORGANIC
Styrene	0218-96-0517	72	96	IN	Soil	5.6	UG/KG		3400	SAMPLE	U		MW-16 20ft South of tank along sewer line	2755	2755	ORGANIC
Styrene	0218-96-0518	360	366	IN	Soil	6	UG/KG		3400	SAMPLE	U		MW-16 20ft South of tank along sewer line (interface)	2755	2755	ORGANIC
Styrene	0218-96-0522	99.7	480	IN	Water	5	UG/L			SAMPLE	U	PM	MW-12, NON-FILTERED water sample	2814	2814	ORGANIC
Styrene	0218-96-0524	106	468	IN	Water	5	UG/L			SAMPLE	U	PM	MW-13, NON-FILTERED water sample	2814	2814	ORGANIC

Analyte Code Description	Sample ID Number	Begin Depth	End Depth	Depth Units	SAL Matrix	Sample Results	Reporting Units	UTL Level	SAL Level	Sample Type Code	Lab Qualifier	LANL Qualifier	Sample Location	Request Number	Reference Document	Suite
Styrene	0218-96-0526	106	504	IN	Water	5	UG/L			SAMPLE	U	PM	MW-14, NON-FILTERED water sample	2814	2814	ORGANIC
Styrene	0218-96-0528	106	456	IN	Water	5	UG/L			SAMPLE	U	PM	MW-15, NON-FILTERED water sample	2814	2814	ORGANIC
Styrene	0218-96-0530	114	366	IN	Water	5	UG/L			SAMPLE	U	PM	MW-16, NON-FILTERED water sample	2814	2814	ORGANIC
Styrene	0218-97-0002	72.2	480	IN	Water	5	UG/L			SAMPLE	U	PM	MW-12 UNFILTERED ground water	2958	2958	ORGANIC
Styrene	0218-97-0002	72.2	480	IN	Water	5	UG/L			MSD	U		MW-12 UNFILTERED ground water	2958	2958	ORGANIC
Styrene	0218-97-0002	72.2	480	IN	Water	5	UG/L			MS	U		MW-12 UNFILTERED ground water	2958	2958	ORGANIC
Styrene	0218-97-0004	78.8	468	IN	Water	5	UG/L			SAMPLE	U	PM	MW-13 UNFILTERED ground water	2958	2958	ORGANIC
Styrene	0218-97-0006	67.8	504	IN	Water	5	UG/L			SAMPLE	U	PM	MW-14 UNFILTERED ground water	2958	2958	ORGANIC
Styrene	0218-97-0008	74.9	456	IN	Water	5	UG/L			SAMPLE	U	PM	MW-15 UNFILTERED ground water	2958	2958	ORGANIC
Styrene	0218-97-0010	76.1	366	IN	Water	5	UG/L			SAMPLE	U	PM	MW-16 UNFILTERED ground water	2958	2958	ORGANIC
Terphenyl-d14[4-]	0218-96-0500	24	48	IN	Soil	88	%			SURR			MW-12 77 ft East of drainfield	2756	2756	ORGANIC
Terphenyl-d14[4-]	0218-96-0501	72	96	IN	Soil	102	%			SURR			MW-12 77 ft East of drainfield	2756	2756	ORGANIC
Terphenyl-d14[4-]	0218-96-0504	24	48	IN	Soil	75	%			MSD			MW-13 27 ft East of stake 18-1196 and 4 ft South	2772	2772	ORGANIC
Terphenyl-d14[4-]	0218-96-0504	24	48	IN	Soil	52	%			MS			MW-13 27 ft East of stake 18-1196 and 4 ft South	2772	2772	ORGANIC
Terphenyl-d14[4-]	0218-96-0504	24	48	IN	Soil	71	%			SURR			MW-13 27 ft East of stake 18-1196 and 4 ft South	2772	2772	ORGANIC
Terphenyl-d14[4-]	0218-96-0505	96	117.6	IN	Soil	102	%			SURR			MW-13 27 ft East of stake 18-1196 and 4 ft South	2772	2772	ORGANIC
Terphenyl-d14[4-]	0218-96-0508	24	48	IN	Soil	106	%			SURR			MW-14 40ft NE of drainfield	2765	2765	ORGANIC
Terphenyl-d14[4-]	0218-96-0509	72	96	IN	Soil	98	%			SURR			MW-14 40ft NE of drainfield	2765	2765	ORGANIC
Terphenyl-d14[4-]	0218-96-0512	24	48	IN	Soil	101	%			SURR			MW-15 50ft West of drainfield	2769	2769	ORGANIC
Terphenyl-d14[4-]	0218-96-0513	96	108	IN	Soil	106	%			SURR			MW-15 50ft West of drainfield	2769	2769	ORGANIC
Terphenyl-d14[4-]	0218-96-0516	24	48	IN	Soil	82	%			SURR			MW-16 20ft South of tank along sewer line	2755	2755	ORGANIC
Terphenyl-d14[4-]	0218-96-0517	72	96	IN	Soil	89	%			SURR			MW-16 20ft South of tank along sewer line	2755	2755	ORGANIC
Terphenyl-d14[4-]	0218-96-0522	99.7	480	IN	Water	84	%			SURR			MW-12, NON-FILTERED water sample	2814	2814	ORGANIC
Terphenyl-d14[4-]	0218-96-0524	106	468	IN	Water	77	%			SURR			MW-13, NON-FILTERED water sample	2814	2814	ORGANIC
Terphenyl-d14[4-]	0218-96-0526	106	504	IN	Water	80	%			SURR			MW-14, NON-FILTERED water sample	2814	2814	ORGANIC
Terphenyl-d14[4-]	0218-96-0528	106	456	IN	Water	63	%			SURR			MW-15, NON-FILTERED water sample	2814	2814	ORGANIC
Terphenyl-d14[4-]	0218-96-0530	114	366	IN	Water	81	%			SURR			MW-16, NON-FILTERED water sample	2814	2814	ORGANIC
Terphenyl-d14[4-]	0218-97-0002	72.2	480	IN	Water	56	%			SURR			MW-12 UNFILTERED ground water	2958	2958	ORGANIC
Terphenyl-d14[4-]	0218-97-0004	78.8	468	IN	Water	75	%			SURR			MW-13 UNFILTERED ground water	2958	2958	ORGANIC
Terphenyl-d14[4-]	0218-97-0006	67.8	504	IN	Water	69	%			SURR			MW-14 UNFILTERED ground water	2958	2958	ORGANIC
Terphenyl-d14[4-]	0218-97-0008	74.9	456	IN	Water	72	%			SURR			MW-15 UNFILTERED ground water	2958	2958	ORGANIC
Terphenyl-d14[4-]	0218-97-0010	76.1	366	IN	Water	77	%			SURR			MW-16 UNFILTERED ground water	2958	2958	ORGANIC
Tetrachloroethane[1,1,1,2-]	0218-96-0500	24	48	IN	Soil	5.7	UG/KG		2.4	SAMPLE	U		MW-12 77 ft East of drainfield	2756	2756	ORGANIC
Tetrachloroethane[1,1,1,2-]	0218-96-0501	72	96	IN	Soil	5.6	UG/KG		2.4	SAMPLE	U		MW-12 77 ft East of drainfield	2756	2756	ORGANIC
Tetrachloroethane[1,1,1,2-]	0218-96-0502	480	504	IN	Soil	5.8	UG/KG		2.4	SAMPLE	U		MW-12 77ft East of drainfield (soil/tuff interfac	2756	2756	ORGANIC
Tetrachloroethane[1,1,1,2-]	0218-96-0504	24	48	IN	Soil	6	UG/KG		2.4	SAMPLE	U		MW-13 27 ft East of stake 18-1196 and 4 ft South	2772	2772	ORGANIC
Tetrachloroethane[1,1,1,2-]	0218-96-0505	96	117.6	IN	Soil	6	UG/KG		2.4	SAMPLE	U		MW-13 27 ft East of stake 18-1196 and 4 ft South	2772	2772	ORGANIC
Tetrachloroethane[1,1,1,2-]	0218-96-0506	450	462	IN	Soil	6	UG/KG		2.4	SAMPLE	U		MW-13 27 ft East of stake 18-1196 and 4 ft South	2772	2772	ORGANIC
Tetrachloroethane[1,1,1,2-]	0218-96-0508	24	48	IN	Soil	98.5	%			MS			MW-14 40ft NE of drainfield	2765	2765	ORGANIC
Tetrachloroethane[1,1,1,2-]	0218-96-0508	24	48	IN	Soil	110.5	%			MSD			MW-14 40ft NE of drainfield	2765	2765	ORGANIC
Tetrachloroethane[1,1,1,2-]	0218-96-0508	24	48	IN	Soil	5.3	UG/KG		2.4	SAMPLE	U	UJ	MW-14 40ft NE of drainfield	2765	2765	ORGANIC
Tetrachloroethane[1,1,1,2-]	0218-96-0509	72	96	IN	Soil	5.3	UG/KG		2.4	SAMPLE	U		MW-14 40ft NE of drainfield	2765	2765	ORGANIC
Tetrachloroethane[1,1,1,2-]	0218-96-0510	504	510	IN	Soil	6.3	UG/KG		2.4	SAMPLE	U		MW-14 40ft NE of drainfield (soil/tuff interface)	2765	2765	ORGANIC
Tetrachloroethane[1,1,1,2-]	0218-96-0512	24	48	IN	Soil	5.7	UG/KG		2.4	SAMPLE	U		MW-15 50ft West of drainfield	2769	2769	ORGANIC
Tetrachloroethane[1,1,1,2-]	0218-96-0513	96	108	IN	Soil	5.6	UG/KG		2.4	SAMPLE	U		MW-15 50ft West of drainfield	2769	2769	ORGANIC
Tetrachloroethane[1,1,1,2-]	0218-96-0514	456	462	IN	Soil	6	UG/KG		2.4	SAMPLE	U		MW-15 50ft West ofdrainfield (Soil/Tuff Interfa	2769	2769	ORGANIC
Tetrachloroethane[1,1,1,2-]	0218-96-0516	24	48	IN	Soil	5.7	UG/KG		2.4	SAMPLE	U		MW-16 20ft South of tank along sewer line	2755	2755	ORGANIC
Tetrachloroethane[1,1,1,2-]	0218-96-0517	72	96	IN	Soil	5.6	UG/KG		2.4	SAMPLE	U		MW-16 20ft South of tank along sewer line	2755	2755	ORGANIC
Tetrachloroethane[1,1,1,2-]	0218-96-0518	360	366	IN	Soil	6	UG/KG		2.4	SAMPLE	U		MW-16 20ft South of tank along sewer line (interface)	2755	2755	ORGANIC
Tetrachloroethane[1,1,1,2-]	0218-96-0522	99.7	480	IN	Water	5	UG/L			SAMPLE	U	PM	MW-12, NON-FILTERED water sample	2814	2814	ORGANIC
Tetrachloroethane[1,1,1,2-]	0218-96-0524	106	468	IN	Water	5	UG/L			SAMPLE	U	PM	MW-13, NON-FILTERED water sample	2814	2814	ORGANIC
Tetrachloroethane[1,1,1,2-]	0218-96-0526	106	504	IN	Water	5	UG/L			SAMPLE	U	PM	MW-14, NON-FILTERED water sample	2814	2814	ORGANIC
Tetrachloroethane[1,1,1,2-]	0218-96-0528	106	456	IN	Water	5	UG/L			SAMPLE	U	PM	MW-15, NON-FILTERED water sample	2814	2814	ORGANIC
Tetrachloroethane[1,1,1,2-]	0218-96-0530	114	366	IN	Water	5	UG/L			SAMPLE	U	PM	MW-16, NON-FILTERED water sample	2814	2814	ORGANIC
Tetrachloroethane[1,1,1,2-]	0218-97-0002	72.2	480	IN	Water	5	UG/L			MSD	U		MW-12 UNFILTERED ground water	2958	2958	ORGANIC
Tetrachloroethane[1,1,1,2-]	0218-97-0002	72.2	480	IN	Water	5	UG/L			SAMPLE	U	PM	MW-12 UNFILTERED ground water	2958	2958	ORGANIC
Tetrachloroethane[1,1,1,2-]	0218-97-0002	72.2	480	IN	Water	5	UG/L			MS	U		MW-12 UNFILTERED ground water	2958	2958	ORGANIC
Tetrachloroethane[1,1,1,2-]	0218-97-0004	78.8	468	IN	Water	5	UG/L			SAMPLE	U	PM	MW-13 UNFILTERED ground water	2958	2958	ORGANIC
Tetrachloroethane[1,1,1,2-]	0218-97-0006	67.8	504	IN	Water	5	UG/L			SAMPLE	U	PM	MW-14 UNFILTERED ground water	2958	2958	ORGANIC

Analyte Code Description	Sample ID Number	Begin Depth	End Depth	Depth Units	SAL Matrix	Sample Results	Reporting Units	UTL Level	SAL Level	Sample Type Code	Lab Qualifier	LANL Qualifier	Sample Location	Request Number	Reference Document	Suite
Tetrachloroethane[1,1,1,2-]	0218-97-0008	74.9	456	IN	Water	5	UG/L			SAMPLE	U	PM	MW-15 UNFILTERED ground water	2958	2958	ORGANIC
Tetrachloroethane[1,1,1,2-]	0218-97-0010	76.1	366	IN	Water	5	UG/L			SAMPLE	U	PM	MW-16 UNFILTERED ground water	2958	2958	ORGANIC
Tetrachloroethane[1,1,2,2-]	0218-96-0500	24	48	IN	Soil	5.7	UG/KG		0.45	SAMPLE	U		MW-12 77 ft East of drainfield	2756	2756	ORGANIC
Tetrachloroethane[1,1,2,2-]	0218-96-0501	72	96	IN	Soil	5.6	UG/KG		0.45	SAMPLE	U		MW-12 77 ft East of drainfield	2756	2756	ORGANIC
Tetrachloroethane[1,1,2,2-]	0218-96-0502	480	504	IN	Soil	5.8	UG/KG		0.45	SAMPLE	U		MW-12 77ft East of drainfield (soil/tuff interfac	2756	2756	ORGANIC
Tetrachloroethane[1,1,2,2-]	0218-96-0504	24	48	IN	Soil	6	UG/KG		0.45	SAMPLE	U		MW-13 27 ft East of stake 18-1196 and 4 ft South	2772	2772	ORGANIC
Tetrachloroethane[1,1,2,2-]	0218-96-0505	96	117.6	IN	Soil	6	UG/KG		0.45	SAMPLE	U		MW-13 27 ft East of stake 18-1196 and 4 ft South	2772	2772	ORGANIC
Tetrachloroethane[1,1,2,2-]	0218-96-0506	450	462	IN	Soil	6	UG/KG		0.45	SAMPLE	U		MW-13 27 ft East of stake 18-1196 and 4 ft South	2772	2772	ORGANIC
Tetrachloroethane[1,1,2,2-]	0218-96-0508	24	48	IN	Soil	163.3	%			MS			MW-14 40ft NE of drainfield	2765	2765	ORGANIC
Tetrachloroethane[1,1,2,2-]	0218-96-0508	24	48	IN	Soil	5.3	UG/KG		0.45	SAMPLE	U	UJ	MW-14 40ft NE of drainfield	2765	2765	ORGANIC
Tetrachloroethane[1,1,2,2-]	0218-96-0508	24	48	IN	Soil	173.1	%			MSD			MW-14 40ft NE of drainfield	2765	2765	ORGANIC
Tetrachloroethane[1,1,2,2-]	0218-96-0509	72	96	IN	Soil	5.3	UG/KG		0.45	SAMPLE	U		MW-14 40ft NE of drainfield	2765	2765	ORGANIC
Tetrachloroethane[1,1,2,2-]	0218-96-0510	504	510	IN	Soil	6.3	UG/KG		0.45	SAMPLE	U		MW-14 40ft NE of drainfield (soil/tuff interface)	2765	2765	ORGANIC
Tetrachloroethane[1,1,2,2-]	0218-96-0512	24	48	IN	Soil	5.7	UG/KG		0.45	SAMPLE	U		MW-15 50ft West of drainfield	2769	2769	ORGANIC
Tetrachloroethane[1,1,2,2-]	0218-96-0513	96	108	IN	Soil	5.6	UG/KG		0.45	SAMPLE	U		MW-15 50ft West of drainfield	2769	2769	ORGANIC
Tetrachloroethane[1,1,2,2-]	0218-96-0514	456	462	IN	Soil	6	UG/KG		0.45	SAMPLE	U		MW-15 50ft West ofdrainfield (Soil/Tuff Interfa	2769	2769	ORGANIC
Tetrachloroethane[1,1,2,2-]	0218-96-0516	24	48	IN	Soil	5.7	UG/KG		0.45	SAMPLE	U		MW-16 20ft South of tank along sewer line	2755	2755	ORGANIC
Tetrachloroethane[1,1,2,2-]	0218-96-0517	72	96	IN	Soil	5.6	UG/KG		0.45	SAMPLE	U		MW-16 20ft South of tank along sewer line	2755	2755	ORGANIC
Tetrachloroethane[1,1,2,2-]	0218-96-0518	360	366	IN	Soil	6	UG/KG		0.45	SAMPLE	U		MW-16 20ft South of tank along sewer line (interface)	2755	2755	ORGANIC
Tetrachloroethane[1,1,2,2-]	0218-96-0522	99.7	480	IN	Water	5	UG/L			SAMPLE	U	PM	MW-12, NON-FILTERED water sample	2814	2814	ORGANIC
Tetrachloroethane[1,1,2,2-]	0218-96-0524	106	468	IN	Water	5	UG/L			SAMPLE	U	PM	MW-13, NON-FILTERED water sample	2814	2814	ORGANIC
Tetrachloroethane[1,1,2,2-]	0218-96-0526	106	504	IN	Water	5	UG/L			SAMPLE	U	PM	MW-14, NON-FILTERED water sample	2814	2814	ORGANIC
Tetrachloroethane[1,1,2,2-]	0218-96-0528	106	456	IN	Water	5	UG/L			SAMPLE	U	PM	MW-15, NON-FILTERED water sample	2814	2814	ORGANIC
Tetrachloroethane[1,1,2,2-]	0218-96-0530	114	366	IN	Water	5	UG/L			SAMPLE	U	PM	MW-16, NON-FILTERED water sample	2814	2814	ORGANIC
Tetrachloroethane[1,1,2,2-]	0218-97-0002	72.2	480	IN	Water	5	UG/L			MSD	U		MW-12 UNFILTERED ground water	2958	2958	ORGANIC
Tetrachloroethane[1,1,2,2-]	0218-97-0002	72.2	480	IN	Water	5	UG/L			SAMPLE	U	PM	MW-12 UNFILTERED ground water	2958	2958	ORGANIC
Tetrachloroethane[1,1,2,2-]	0218-97-0002	72.2	480	IN	Water	5	UG/L			MS	U		MW-12 UNFILTERED ground water	2958	2958	ORGANIC
Tetrachloroethane[1,1,2,2-]	0218-97-0004	78.8	468	IN	Water	5	UG/L			SAMPLE	U	PM	MW-13 UNFILTERED ground water	2958	2958	ORGANIC
Tetrachloroethane[1,1,2,2-]	0218-97-0006	67.8	504	IN	Water	5	UG/L			SAMPLE	U	PM	MW-14 UNFILTERED ground water	2958	2958	ORGANIC
Tetrachloroethane[1,1,2,2-]	0218-97-0008	74.9	456	IN	Water	5	UG/L			SAMPLE	U	PM	MW-15 UNFILTERED ground water	2958	2958	ORGANIC
Tetrachloroethane[1,1,2,2-]	0218-97-0010	76.1	366	IN	Water	5	UG/L			SAMPLE	U	PM	MW-16 UNFILTERED ground water	2958	2958	ORGANIC
Tetrachloroethene	0218-96-0500	24	48	IN	Soil	5.7	UG/KG		5.4	SAMPLE	U		MW-12 77 ft East of drainfield	2756	2756	ORGANIC
Tetrachloroethene	0218-96-0501	72	96	IN	Soil	5.6	UG/KG		5.4	SAMPLE	U		MW-12 77 ft East of drainfield	2756	2756	ORGANIC
Tetrachloroethene	0218-96-0502	480	504	IN	Soil	5.8	UG/KG		5.4	SAMPLE	U		MW-12 77ft East of drainfield (soil/tuff interfac	2756	2756	ORGANIC
Tetrachloroethene	0218-96-0504	24	48	IN	Soil	6	UG/KG		5.4	SAMPLE	U		MW-13 27 ft East of stake 18-1196 and 4 ft South	2772	2772	ORGANIC
Tetrachloroethene	0218-96-0505	96	117.6	IN	Soil	6	UG/KG		5.4	SAMPLE	U		MW-13 27 ft East of stake 18-1196 and 4 ft South	2772	2772	ORGANIC
Tetrachloroethene	0218-96-0506	450	462	IN	Soil	6	UG/KG		5.4	SAMPLE	U		MW-13 27 ft East of stake 18-1196 and 4 ft South	2772	2772	ORGANIC
Tetrachloroethene	0218-96-0508	24	48	IN	Soil	5.3	UG/KG		5.4	SAMPLE	U	UJ	MW-14 40ft NE of drainfield	2765	2765	ORGANIC
Tetrachloroethene	0218-96-0508	24	48	IN	Soil	92.8	%			MS			MW-14 40ft NE of drainfield	2765	2765	ORGANIC
Tetrachloroethene	0218-96-0508	24	48	IN	Soil	104.5	%			MSD			MW-14 40ft NE of drainfield	2765	2765	ORGANIC
Tetrachloroethene	0218-96-0509	72	96	IN	Soil	5.3	UG/KG		5.4	SAMPLE	U		MW-14 40ft NE of drainfield	2765	2765	ORGANIC
Tetrachloroethene	0218-96-0510	504	510	IN	Soil	6.3	UG/KG		5.4	SAMPLE	U		MW-14 40ft NE of drainfield (soil/tuff interface)	2765	2765	ORGANIC
Tetrachloroethene	0218-96-0512	24	48	IN	Soil	5.7	UG/KG		5.4	SAMPLE	U		MW-15 50ft West of drainfield	2769	2769	ORGANIC
Tetrachloroethene	0218-96-0513	96	108	IN	Soil	5.6	UG/KG		5.4	SAMPLE	U		MW-15 50ft West of drainfield	2769	2769	ORGANIC
Tetrachloroethene	0218-96-0514	456	462	IN	Soil	6	UG/KG		5.4	SAMPLE	U		MW-15 50ft West ofdrainfield (Soil/Tuff Interfa	2769	2769	ORGANIC
Tetrachloroethene	0218-96-0516	24	48	IN	Soil	5.7	UG/KG		5.4	SAMPLE	U		MW-16 20ft South of tank along sewer line	2755	2755	ORGANIC
Tetrachloroethene	0218-96-0517	72	96	IN	Soil	5.6	UG/KG		5.4	SAMPLE	U		MW-16 20ft South of tank along sewer line	2755	2755	ORGANIC
Tetrachloroethene	0218-96-0518	360	366	IN	Soil	6	UG/KG		5.4	SAMPLE	U		MW-16 20ft South of tank along sewer line (interface)	2755	2755	ORGANIC
Tetrachloroethene	0218-96-0522	99.7	480	IN	Water	5	UG/L			SAMPLE	U	PM	MW-12, NON-FILTERED water sample	2814	2814	ORGANIC
Tetrachloroethene	0218-96-0524	106	468	IN	Water	5	UG/L			SAMPLE	U	PM	MW-13, NON-FILTERED water sample	2814	2814	ORGANIC
Tetrachloroethene	0218-96-0526	106	504	IN	Water	5	UG/L			SAMPLE	U	PM	MW-14, NON-FILTERED water sample	2814	2814	ORGANIC
Tetrachloroethene	0218-96-0528	106	456	IN	Water	5	UG/L			SAMPLE	U	PM	MW-15, NON-FILTERED water sample	2814	2814	ORGANIC
Tetrachloroethene	0218-96-0530	114	366	IN	Water	5	UG/L			SAMPLE	U	PM	MW-16, NON-FILTERED water sample	2814	2814	ORGANIC
Tetrachloroethene	0218-97-0002	72.2	480	IN	Water	5	UG/L			SAMPLE	U	PM	MW-12 UNFILTERED ground water	2958	2958	ORGANIC
Tetrachloroethene	0218-97-0002	72.2	480	IN	Water	5	UG/L			MS	U		MW-12 UNFILTERED ground water	2958	2958	ORGANIC
Tetrachloroethene	0218-97-0002	72.2	480	IN	Water	5	UG/L			MSD	U		MW-12 UNFILTERED ground water	2958	2958	ORGANIC
Tetrachloroethene	0218-97-0004	78.8	468	IN	Water	5	UG/L			SAMPLE	U	PM	MW-13 UNFILTERED ground water	2958	2958	ORGANIC
Tetrachloroethene	0218-97-0006	67.8	504	IN	Water	5	UG/L			SAMPLE	U	PM	MW-14 UNFILTERED ground water	2958	2958	ORGANIC
Tetrachloroethene	0218-97-0008	74.9	456	IN	Water	5	UG/L			SAMPLE	U	PM	MW-15 UNFILTERED ground water	2958	2958	ORGANIC

Analyte Code Description	Sample ID Number	Begin Depth	End Depth	Depth Units	SAL Matrix	Sample Results	Reporting Units	UTL Level	SAL Level	Sample Type Code	Lab Qualifier	LANL Qualifier	Sample Location	Request Number	Reference Document	Suite
Tetrachloroethene	0218-97-0010	76.1	366	IN	Water	5	UG/L			SAMPLE	U	PM	MW-16 UNFILTERED ground water	2958	2958	ORGANIC
Tetryl	0218-97-0002	72.2	480	IN	Water	0.055	UG/L			SAMPLE	U		MW-12 UNFILTERED ground water	2959	2959	ORGANIC
Tetryl	0218-97-0002	72.2	480	IN	Water	0.055	UG/L			SAMPLE	U		MW-12 UNFILTERED ground water	2959	2959	ORGANIC
Tetryl	0218-97-0004	78.8	468	IN	Water	0.055	UG/L			SAMPLE	U		MW-13 UNFILTERED ground water	2959	2959	ORGANIC
Tetryl	0218-97-0004	78.8	468	IN	Water	0.055	UG/L			SAMPLE	U		MW-13 UNFILTERED ground water	2959	2959	ORGANIC
Tetryl	0218-97-0008	74.9	456	IN	Water	0.055	UG/L			SAMPLE	U		MW-15 UNFILTERED ground water	2959	2959	ORGANIC
Tetryl	0218-97-0008	74.9	456	IN	Water	0.055	UG/L			SAMPLE	U		MW-15 UNFILTERED ground water	2959	2959	ORGANIC
Toluene	0218-96-0500	24	48	IN	Soil	5.7	UG/KG		790	SAMPLE	U		MW-12 77 ft East of drainfield	2756	2756	ORGANIC
Toluene	0218-96-0501	72	96	IN	Soil	5.6	UG/KG		790	SAMPLE	U		MW-12 77 ft East of drainfield	2756	2756	ORGANIC
Toluene	0218-96-0502	480	504	IN	Soil	5.8	UG/KG		790	SAMPLE	U		MW-12 77ft East of drainfield (soil/tuff interfac	2756	2756	ORGANIC
Toluene	0218-96-0504	24	48	IN	Soil	6	UG/KG		790	SAMPLE	U		MW-13 27 ft East of stake 18-1196 and 4 ft South	2772	2772	ORGANIC
Toluene	0218-96-0504	24	48	IN	Soil	109.832685	UG/KG		790	MS			MW-13 27 ft East of stake 18-1196 and 4 ft South	2772	2772	ORGANIC
Toluene	0218-96-0504	24	48	IN	Soil	144	UG/KG		790	MSD	*		MW-13 27 ft East of stake 18-1196 and 4 ft South	2772	2772	ORGANIC
Toluene	0218-96-0505	96	117.6	IN	Soil	6	UG/KG		790	SAMPLE	U		MW-13 27 ft East of stake 18-1196 and 4 ft South	2772	2772	ORGANIC
Toluene	0218-96-0506	450	462	IN	Soil	6	UG/KG		790	SAMPLE	U		MW-13 27 ft East of stake 18-1196 and 4 ft South	2772	2772	ORGANIC
Toluene	0218-96-0508	24	48	IN	Soil	85.2	%			MS			MW-14 40ft NE of drainfield	2765	2765	ORGANIC
Toluene	0218-96-0508	24	48	IN	Soil	92.9	%			MSD			MW-14 40ft NE of drainfield	2765	2765	ORGANIC
Toluene	0218-96-0508	24	48	IN	Soil	5.3	UG/KG		790	SAMPLE	U	UJ	MW-14 40ft NE of drainfield	2765	2765	ORGANIC
Toluene	0218-96-0509	72	96	IN	Soil	5.3	UG/KG		790	SAMPLE	U		MW-14 40ft NE of drainfield	2765	2765	ORGANIC
Toluene	0218-96-0510	504	510	IN	Soil	6.3	UG/KG		790	SAMPLE	U		MW-14 40ft NE of drainfield (soil/tuff interface)	2765	2765	ORGANIC
Toluene	0218-96-0512	24	48	IN	Soil	5.7	UG/KG		790	SAMPLE	U		MW-15 50ft West of drainfield	2769	2769	ORGANIC
Toluene	0218-96-0513	96	108	IN	Soil	5.6	UG/KG		790	SAMPLE	U		MW-15 50ft West of drainfield	2769	2769	ORGANIC
Toluene	0218-96-0514	456	462	IN	Soil	6	UG/KG		790	SAMPLE	U		MW-15 50ft West ofdrainfield (Soil/Tuff Interfa	2769	2769	ORGANIC
Toluene	0218-96-0516	24	48	IN	Soil	5.7	UG/KG		790	SAMPLE	U		MW-16 20ft South of tank along sewer line	2755	2755	ORGANIC
Toluene	0218-96-0516	24	48	IN	Soil	119.5652	%			MS			MW-16 20ft South of tank along sewer line	2755	2755	ORGANIC
Toluene	0218-96-0516	24	48	IN	Soil	115.8458	%			MSD			MW-16 20ft South of tank along sewer line	2755	2755	ORGANIC
Toluene	0218-96-0517	72	96	IN	Soil	5.6	UG/KG		790	SAMPLE	U		MW-16 20ft South of tank along sewer line	2755	2755	ORGANIC
Toluene	0218-96-0518	360	366	IN	Soil	6	UG/KG		790	SAMPLE	U		MW-16 20ft South of tank along sewer line (interface)	2755	2755	ORGANIC
Toluene	0218-96-0522	99.7	480	IN	Water	5	UG/L			SAMPLE	U	PM	MW-12, NON-FILTERED water sample	2814	2814	ORGANIC
Toluene	0218-96-0522	99.7	480	IN	Water	98.48078616	%			MS			MW-12, NON-FILTERED water sample	2814	2814	ORGANIC
Toluene	0218-96-0522	99.7	480	IN	Water	91.72930783	%			MSD			MW-12, NON-FILTERED water sample	2814	2814	ORGANIC
Toluene	0218-96-0524	106	468	IN	Water	5	UG/L			SAMPLE	U	PM	MW-13, NON-FILTERED water sample	2814	2814	ORGANIC
Toluene	0218-96-0526	106	504	IN	Water	5	UG/L			SAMPLE	U	PM	MW-14, NON-FILTERED water sample	2814	2814	ORGANIC
Toluene	0218-96-0528	106	456	IN	Water	5	UG/L			SAMPLE	U	PM	MW-15, NON-FILTERED water sample	2814	2814	ORGANIC
Toluene	0218-96-0530	114	366	IN	Water	5	UG/L			SAMPLE	U	PM	MW-16, NON-FILTERED water sample	2814	2814	ORGANIC
Toluene	0218-97-0002	72.2	480	IN	Water	5	UG/L			SAMPLE	U	PM	MW-12 UNFILTERED ground water	2958	2958	ORGANIC
Toluene	0218-97-0002	72.2	480	IN	Water	90	%			MS			MW-12 UNFILTERED ground water	2958	2958	ORGANIC
Toluene	0218-97-0002	72.2	480	IN	Water	92	%			MSD			MW-12 UNFILTERED ground water	2958	2958	ORGANIC
Toluene	0218-97-0004	78.8	468	IN	Water	5	UG/L			SAMPLE	U	PM	MW-13 UNFILTERED ground water	2958	2958	ORGANIC
Toluene	0218-97-0006	67.8	504	IN	Water	5	UG/L			SAMPLE	U	PM	MW-14 UNFILTERED ground water	2958	2958	ORGANIC
Toluene	0218-97-0008	74.9	456	IN	Water	5	UG/L			SAMPLE	U	PM	MW-15 UNFILTERED ground water	2958	2958	ORGANIC
Toluene	0218-97-0010	76.1	366	IN	Water	5	UG/L			SAMPLE	U	PM	MW-16 UNFILTERED ground water	2958	2958	ORGANIC
Toluene-d8	0218-96-0500	24	48	IN	Soil	101	%			SURR			MW-12 77 ft East of drainfield	2756	2756	ORGANIC
Toluene-d8	0218-96-0501	72	96	IN	Soil	99	%			SURR			MW-12 77 ft East of drainfield	2756	2756	ORGANIC
Toluene-d8	0218-96-0502	480	504	IN	Soil	107	%			SURR			MW-12 77ft East of drainfield (soil/tuff interfac	2756	2756	ORGANIC
Toluene-d8	0218-96-0504	24	48	IN	Soil	96.8000193	%			SURR			MW-13 27 ft East of stake 18-1196 and 4 ft South	2772	2772	ORGANIC
Toluene-d8	0218-96-0504	24	48	IN	Soil	97.4837051	%			MS			MW-13 27 ft East of stake 18-1196 and 4 ft South	2772	2772	ORGANIC
Toluene-d8	0218-96-0504	24	48	IN	Soil	94.3257983	%			MSD			MW-13 27 ft East of stake 18-1196 and 4 ft South	2772	2772	ORGANIC
Toluene-d8	0218-96-0505	96	117.6	IN	Soil	101.115126	%			SURR			MW-13 27 ft East of stake 18-1196 and 4 ft South	2772	2772	ORGANIC
Toluene-d8	0218-96-0506	450	462	IN	Soil	103.138002	%			SURR			MW-13 27 ft East of stake 18-1196 and 4 ft South	2772	2772	ORGANIC
Toluene-d8	0218-96-0508	24	48	IN	Soil	90	%			MS			MW-14 40ft NE of drainfield	2765	2765	ORGANIC
Toluene-d8	0218-96-0508	24	48	IN	Soil	88	%			SURR			MW-14 40ft NE of drainfield	2765	2765	ORGANIC
Toluene-d8	0218-96-0508	24	48	IN	Soil	97	%			MSD			MW-14 40ft NE of drainfield	2765	2765	ORGANIC
Toluene-d8	0218-96-0509	72	96	IN	Soil	94	%			SURR			MW-14 40ft NE of drainfield	2765	2765	ORGANIC
Toluene-d8	0218-96-0510	504	510	IN	Soil	102	%			SURR			MW-14 40ft NE of drainfield (soil/tuff interface)	2765	2765	ORGANIC
Toluene-d8	0218-96-0512	24	48	IN	Soil	96	%			SURR			MW-15 50ft West of drainfield	2769	2769	ORGANIC
Toluene-d8	0218-96-0513	96	108	IN	Soil	94	%			SURR			MW-15 50ft West of drainfield	2769	2769	ORGANIC
Toluene-d8	0218-96-0514	456	462	IN	Soil	97	%			SURR			MW-15 50ft West ofdrainfield (Soil/Tuff Interfa	2769	2769	ORGANIC
Toluene-d8	0218-96-0516	24	48	IN	Soil	99.37013	%			SURR			MW-16 20ft South of tank along sewer line	2755	2755	ORGANIC

Analyte Code Description	Sample ID Number	Begin Depth	End Depth	Depth Units	SAL Matrix	Sample Results	Reporting Units	UTL Level	SAL Level	Sample Type Code	Lab Qualifier	LANL Qualifier	Sample Location	Request Number	Reference Document	Suite
Toluene-d8	0218-96-0516	24	48	IN	Soil	97.53266	%			MS			MW-16 20ft South of tank along sewer line	2755	2755	ORGANIC
Toluene-d8	0218-96-0516	24	48	IN	Soil	96.44002	%			MSD			MW-16 20ft South of tank along sewer line	2755	2755	ORGANIC
Toluene-d8	0218-96-0517	72	96	IN	Soil	102.5609	%			SURR			MW-16 20ft South of tank along sewer line	2755	2755	ORGANIC
Toluene-d8	0218-96-0518	360	366	IN	Soil	102.0183	%			SURR			MW-16 20ft South of tank along sewer line (interface)	2755	2755	ORGANIC
Toluene-d8	0218-96-0522	99.7	480	IN	Water	105.9384766	%			SURR			MW-12, NON-FILTERED water sample	2814	2814	ORGANIC
Toluene-d8	0218-96-0522	99.7	480	IN	Water	104.1375866	%			MS			MW-12, NON-FILTERED water sample	2814	2814	ORGANIC
Toluene-d8	0218-96-0522	99.7	480	IN	Water	97.8150223	%			MSD			MW-12, NON-FILTERED water sample	2814	2814	ORGANIC
Toluene-d8	0218-96-0524	106	468	IN	Water	101.522257	%			SURR			MW-13, NON-FILTERED water sample	2814	2814	ORGANIC
Toluene-d8	0218-96-0526	106	504	IN	Water	100.4163354	%			SURR			MW-14, NON-FILTERED water sample	2814	2814	ORGANIC
Toluene-d8	0218-96-0528	106	456	IN	Water	103.088983	%			SURR			MW-15, NON-FILTERED water sample	2814	2814	ORGANIC
Toluene-d8	0218-96-0530	114	366	IN	Water	94.08263183	%			SURR			MW-16, NON-FILTERED water sample	2814	2814	ORGANIC
Toluene-d8	0218-97-0002	72.2	480	IN	Water	94	%			MS			MW-12 UNFILTERED ground water	2958	2958	ORGANIC
Toluene-d8	0218-97-0002	72.2	480	IN	Water	96	%			MSD			MW-12 UNFILTERED ground water	2958	2958	ORGANIC
Toluene-d8	0218-97-0002	72.2	480	IN	Water	96	%			SURR			MW-12 UNFILTERED ground water	2958	2958	ORGANIC
Toluene-d8	0218-97-0004	78.8	468	IN	Water	98	%			SURR			MW-13 UNFILTERED ground water	2958	2958	ORGANIC
Toluene-d8	0218-97-0006	67.8	504	IN	Water	102	%			SURR			MW-14 UNFILTERED ground water	2958	2958	ORGANIC
Toluene-d8	0218-97-0008	74.9	456	IN	Water	100	%			SURR			MW-15 UNFILTERED ground water	2958	2958	ORGANIC
Toluene-d8	0218-97-0010	76.1	366	IN	Water	104	%			SURR			MW-16 UNFILTERED ground water	2958	2958	ORGANIC
Tribromophenol[2,4,6-]	0218-96-0500	24	48	IN	Soil	88	%			SURR			MW-12 77 ft East of drainfield	2756	2756	ORGANIC
Tribromophenol[2,4,6-]	0218-96-0501	72	96	IN	Soil	103	%			SURR			MW-12 77 ft East of drainfield	2756	2756	ORGANIC
Tribromophenol[2,4,6-]	0218-96-0504	24	48	IN	Soil	48	%			MS			MW-13 27 ft East of stake 18-1196 and 4 ft South	2772	2772	ORGANIC
Tribromophenol[2,4,6-]	0218-96-0504	24	48	IN	Soil	65	%			MSD			MW-13 27 ft East of stake 18-1196 and 4 ft South	2772	2772	ORGANIC
Tribromophenol[2,4,6-]	0218-96-0504	24	48	IN	Soil	62	%			SURR			MW-13 27 ft East of stake 18-1196 and 4 ft South	2772	2772	ORGANIC
Tribromophenol[2,4,6-]	0218-96-0505	96	117.6	IN	Soil	69	%			SURR			MW-13 27 ft East of stake 18-1196 and 4 ft South	2772	2772	ORGANIC
Tribromophenol[2,4,6-]	0218-96-0508	24	48	IN	Soil	88	%			SURR			MW-14 40ft NE of drainfield	2765	2765	ORGANIC
Tribromophenol[2,4,6-]	0218-96-0509	72	96	IN	Soil	84	%			SURR			MW-14 40ft NE of drainfield	2765	2765	ORGANIC
Tribromophenol[2,4,6-]	0218-96-0512	24	48	IN	Soil	101	%			SURR			MW-15 50ft West of drainfield	2769	2769	ORGANIC
Tribromophenol[2,4,6-]	0218-96-0513	96	108	IN	Soil	86	%			SURR			MW-15 50ft West of drainfield	2769	2769	ORGANIC
Tribromophenol[2,4,6-]	0218-96-0516	24	48	IN	Soil	77	%			SURR			MW-16 20ft South of tank along sewer line	2755	2755	ORGANIC
Tribromophenol[2,4,6-]	0218-96-0517	72	96	IN	Soil	86	%			SURR			MW-16 20ft South of tank along sewer line	2755	2755	ORGANIC
Tribromophenol[2,4,6-]	0218-96-0522	99.7	480	IN	Water	81	%			SURR			MW-12, NON-FILTERED water sample	2814	2814	ORGANIC
Tribromophenol[2,4,6-]	0218-96-0524	106	468	IN	Water	74	%			SURR			MW-13, NON-FILTERED water sample	2814	2814	ORGANIC
Tribromophenol[2,4,6-]	0218-96-0526	106	504	IN	Water	78	%			SURR			MW-14, NON-FILTERED water sample	2814	2814	ORGANIC
Tribromophenol[2,4,6-]	0218-96-0528	106	456	IN	Water	76	%			SURR			MW-15, NON-FILTERED water sample	2814	2814	ORGANIC
Tribromophenol[2,4,6-]	0218-96-0530	114	366	IN	Water	77	%			SURR			MW-16, NON-FILTERED water sample	2814	2814	ORGANIC
Tribromophenol[2,4,6-]	0218-97-0002	72.2	480	IN	Water	52	%			SURR			MW-12 UNFILTERED ground water	2958	2958	ORGANIC
Tribromophenol[2,4,6-]	0218-97-0004	78.8	468	IN	Water	71	%			SURR			MW-13 UNFILTERED ground water	2958	2958	ORGANIC
Tribromophenol[2,4,6-]	0218-97-0006	67.8	504	IN	Water	82	%			SURR			MW-14 UNFILTERED ground water	2958	2958	ORGANIC
Tribromophenol[2,4,6-]	0218-97-0008	74.9	456	IN	Water	80	%			SURR			MW-15 UNFILTERED ground water	2958	2958	ORGANIC
Tribromophenol[2,4,6-]	0218-97-0010	76.1	366	IN	Water	81	%			SURR			MW-16 UNFILTERED ground water	2958	2958	ORGANIC
Trichloro-1,2,2-trifluoroethane[1,1,2-]	0218-96-0500	24	48	IN	Soil	5.7	UG/KG		21000	SAMPLE	U		MW-12 77 ft East of drainfield	2756	2756	ORGANIC
Trichloro-1,2,2-trifluoroethane[1,1,2-]	0218-96-0501	72	96	IN	Soil	5.6	UG/KG		21000	SAMPLE	U		MW-12 77 ft East of drainfield	2756	2756	ORGANIC
Trichloro-1,2,2-trifluoroethane[1,1,2-]	0218-96-0502	480	504		Soil	5.8	UG/KG		21000	SAMPLE	U		MW-12 77ft East of drainfield (soil/tuff interfac	2756	2756	ORGANIC
Trichloro-1,2,2-trifluoroethane[1,1,2-]	0218-96-0505	96	117.6	IN	Soil	6	UG/KG		21000	SAMPLE	U		MW-13 27 ft East of stake 18-1196 and 4 ft South	2772	2772	ORGANIC
Trichloro-1,2,2-trifluoroethane[1,1,2-]	0218-96-0506	450	462	IN	Soil	6	UG/KG		21000	SAMPLE	U		MW-13 27 ft East of stake 18-1196 and 4 ft South	2772	2772	ORGANIC
Trichloro-1,2,2-trifluoroethane[1,1,2-]	0218-96-0508	24	48	IN	Soil	5.3	UG/KG		21000	SAMPLE	U	UJ	MW-14 40ft NE of drainfield	2765	2765	ORGANIC
Trichloro-1,2,2-trifluoroethane[1,1,2-]	0218-96-0509	72	96	IN	Soil	5.3	UG/KG		21000	SAMPLE	U		MW-14 40ft NE of drainfield	2765	2765	ORGANIC
Trichloro-1,2,2-trifluoroethane[1,1,2-]	0218-96-0510	504	510	IN	Soil	6.3	UG/KG		21000	SAMPLE	U		MW-14 40ft NE of drainfield (soil/tuff interface)	2765	2765	ORGANIC
Trichloro-1,2,2-trifluoroethane[1,1,2-]	0218-96-0512	24	48	IN	Soil	5.7	UG/KG		21000	SAMPLE	U		MW-15 50ft West of drainfield	2769	2769	ORGANIC
Trichloro-1,2,2-trifluoroethane[1,1,2-]	0218-96-0513	96	108	IN	Soil	5.6	UG/KG		21000	SAMPLE	U		MW-15 50ft West of drainfield	2769	2769	ORGANIC
Trichloro-1,2,2-trifluoroethane[1,1,2-]	0218-96-0514	456	46		Soil	6	UG/KG		21000	SAMPLE	U		MW-15 50ft West ofdrainfield (Soil/Tuff Interfa	2769	2769	ORGANIC
Trichloro-1,2,2-trifluoroethane[1,1,2-]	0218-96-0516	24	48	IN	Soil	6	UG/KG		21000	SAMPLE	U		MW-16 20ft South of tank along sewer line	2755	2755	ORGANIC
Trichloro-1,2,2-trifluoroethane[1,1,2-]	0218-96-0517	72	96	IN	Soil	6	UG/KG		21000	SAMPLE	U		MW-16 20ft South of tank along sewer line	2755	2755	ORGANIC
Trichloro-1,2,2-trifluoroethane[1,1,2-]	0218-96-0518	360	366	IN	Soil	6	UG/KG		21000	SAMPLE	U		MW-16 20ft South of tank along sewer line (interface)	2755	2755	ORGANIC
Trichloro-1,2,2-trifluoroethane[1,1,2-]	0218-96-0522	99.7	480	IN	Water	5	UG/L			SAMPLE	U	PM	MW-12, NON-FILTERED water sample	2814	2814	ORGANIC
Trichloro-1,2,2-trifluoroethane[1,1,2-]	0218-96-0524	106	468	IN	Water	5	UG/L			SAMPLE	U	PM	MW-13, NON-FILTERED water sample	2814	2814	ORGANIC
Trichloro-1,2,2-trifluoroethane[1,1,2-]	0218-96-0526	106	504	IN	Water	5	UG/L			SAMPLE	U	PM	MW-14, NON-FILTERED water sample	2814	2814	ORGANIC
Trichloro-1,2,2-trifluoroethane[1,1,2-]	0218-96-0528	106	456	IN	Water	5	UG/L			SAMPLE	U	PM	MW-15, NON-FILTERED water sample	2814	2814	ORGANIC
Trichloro-1,2,2-trifluoroethane[1,1,2-]	0218-96-0530	114	366	IN	Water	5	UG/L			SAMPLE	U	PM	MW-16, NON-FILTERED water sample	2814	2814	ORGANIC

Analyte Code Description	Sample ID Number	Begin Depth	End Depth	Depth Units	SAL Matrix	Sample Results	Reporting Units	UTL Level	SAL Level	Sample Type Code	Lab Qualifier	LANL Qualifier	Sample Location	Request Number	Reference Document	Suite
Trichloro-1,2,2-trifluoroethane[1,1,2-]	0218-97-0002	72.2	480	IN	Water	5	UG/L			SAMPLE	U	PM	MW-12 UNFILTERED ground water	2958	2958	ORGANIC
Trichloro-1,2,2-trifluoroethane[1,1,2-]	0218-97-0002	72.2	480	IN	Water	5	UG/L			MS	U		MW-12 UNFILTERED ground water	2958	2958	ORGANIC
Trichloro-1,2,2-trifluoroethane[1,1,2-]	0218-97-0002	72.2	480	IN	Water	5	UG/L			MSD	U		MW-12 UNFILTERED ground water	2958	2958	ORGANIC
Trichloro-1,2,2-trifluoroethane[1,1,2-]	0218-97-0004	78.8	468	IN	Water	5	UG/L			SAMPLE	U	PM	MW-13 UNFILTERED ground water	2958	2958	ORGANIC
Trichloro-1,2,2-trifluoroethane[1,1,2-]	0218-97-0006	67.8	504	IN	Water	5	UG/L			SAMPLE	U	PM	MW-14 UNFILTERED ground water	2958	2958	ORGANIC
Trichloro-1,2,2-trifluoroethane[1,1,2-]	0218-97-0008	74.9	456	IN	Water	5	UG/L			SAMPLE	U	PM	MW-15 UNFILTERED ground water	2958	2958	ORGANIC
Trichloro-1,2,2-trifluoroethane[1,1,2-]	0218-97-0010	76.1	366	IN	Water	5	UG/L			SAMPLE	U	PM	MW-16 UNFILTERED ground water	2958	2958	ORGANIC
Trichlorobenzene[1,2,3-]	0218-96-0504	24	48	IN	Soil	6	UG/KG			SAMPLE	U		MW-13 27 ft East of stake 18-1196 and 4 ft South	2772	2772	ORGANIC
Trichlorobenzene[1,2,3-]	0218-96-0505	96	117.6	IN	Soil	6	UG/KG			SAMPLE	U		MW-13 27 ft East of stake 18-1196 and 4 ft South	2772	2772	ORGANIC
Trichlorobenzene[1,2,3-]	0218-96-0506	450	462	IN	Soil	6	UG/KG			SAMPLE	U		MW-13 27 ft East of stake 18-1196 and 4 ft South	2772	2772	ORGANIC
Trichlorobenzene[1,2,3-]	0218-96-0516	24	48	IN	Soil	6	UG/KG			SAMPLE	U		MW-16 20ft South of tank along sewer line	2755	2755	ORGANIC
Trichlorobenzene[1,2,3-]	0218-96-0517	72	96	IN	Soil	6	UG/KG			SAMPLE	U		MW-16 20ft South of tank along sewer line	2755	2755	ORGANIC
Trichlorobenzene[1,2,3-]	0218-96-0518	360	366	IN	Soil	6	UG/KG			SAMPLE	U		MW-16 20ft South of tank along sewer line (interface)	2755	2755	ORGANIC
Trichlorobenzene[1,2,3-]	0218-96-0522	99.7	480	IN	Water	5	UG/L			SAMPLE	U	PM	MW-12, NON-FILTERED water sample	2814	2814	ORGANIC
Trichlorobenzene[1,2,3-]	0218-96-0524	106	468	IN	Water	5	UG/L			SAMPLE	U	PM	MW-13, NON-FILTERED water sample	2814	2814	ORGANIC
Trichlorobenzene[1,2,3-]	0218-96-0526	106	504	IN	Water	5	UG/L			SAMPLE	U	PM	MW-14, NON-FILTERED water sample	2814	2814	ORGANIC
Trichlorobenzene[1,2,3-]	0218-96-0528	106	456	IN	Water	5	UG/L			SAMPLE	U	PM	MW-15, NON-FILTERED water sample	2814	2814	ORGANIC
Trichlorobenzene[1,2,3-]	0218-96-0530	114	366	IN	Water	5	UG/L			SAMPLE	U	PM	MW-16, NON-FILTERED water sample	2814	2814	ORGANIC
Trichlorobenzene[1,2,4-]	0218-96-0500	24	48	IN	Soil	380	UG/KG		570	SAMPLE	U		MW-12 77 ft East of drainfield	2756	2756	ORGANIC
Trichlorobenzene[1,2,4-]	0218-96-0501	72	96	IN	Soil	370	UG/KG		570	SAMPLE	U		MW-12 77 ft East of drainfield	2756	2756	ORGANIC
Trichlorobenzene[1,2,4-]	0218-96-0504	24	48	IN	Soil	48	%			MS			MW-13 27 ft East of stake 18-1196 and 4 ft South	2772	2772	ORGANIC
Trichlorobenzene[1,2,4-]	0218-96-0504	24	48	IN	Soil	59	%			MSD			MW-13 27 ft East of stake 18-1196 and 4 ft South	2772	2772	ORGANIC
Trichlorobenzene[1,2,4-]	0218-96-0504	24	48	IN	Soil	6	UG/KG		570	SAMPLE	U		MW-13 27 ft East of stake 18-1196 and 4 ft South	2772	2772	ORGANIC
Trichlorobenzene[1,2,4-]	0218-96-0504	24	48	IN	Soil	400	UG/KG		570	SAMPLE	U		MW-13 27 ft East of stake 18-1196 and 4 ft South	2772	2772	ORGANIC
Trichlorobenzene[1,2,4-]	0218-96-0505	96	117.6	IN	Soil	6	UG/KG		570	SAMPLE	U		MW-13 27 ft East of stake 18-1196 and 4 ft South	2772	2772	ORGANIC
Trichlorobenzene[1,2,4-]	0218-96-0505	96	117.6	IN	Soil	370	UG/KG		570	SAMPLE	U		MW-13 27 ft East of stake 18-1196 and 4 ft South	2772	2772	ORGANIC
Trichlorobenzene[1,2,4-]	0218-96-0506	450	462	IN	Soil	6	UG/KG		570	SAMPLE	U		MW-13 27 ft East of stake 18-1196 and 4 ft South	2772	2772	ORGANIC
Trichlorobenzene[1,2,4-]	0218-96-0508	24	48	IN	Soil	350	UG/KG		570	SAMPLE	U		MW-14 40ft NE of drainfield	2765	2765	ORGANIC
Trichlorobenzene[1,2,4-]	0218-96-0509	72	96	IN	Soil	350	UG/KG		570	SAMPLE	U		MW-14 40ft NE of drainfield	2765	2765	ORGANIC
Trichlorobenzene[1,2,4-]	0218-96-0512	24	48	IN	Soil	380	UG/KG		570	SAMPLE	U		MW-15 50ft West of drainfield	2769	2769	ORGANIC
Trichlorobenzene[1,2,4-]	0218-96-0513	96	108	IN	Soil	370	UG/KG		570	SAMPLE	U		MW-15 50ft West of drainfield	2769	2769	ORGANIC
Trichlorobenzene[1,2,4-]	0218-96-0516	24	48	IN	Soil	87	%		570	MS			MW-16 20ft South of tank along sewer line	2755	2755	ORGANIC
Trichlorobenzene[1,2,4-]	0218-96-0516	24	48	IN	Soil	380	UG/KG		570	SAMPLE	U		MW-16 20ft South of tank along sewer line	2755	2755	ORGANIC
Trichlorobenzene[1,2,4-]	0218-96-0516	24	48	IN	Soil	78	%		570	MSD			MW-16 20ft South of tank along sewer line	2755	2755	ORGANIC
Trichlorobenzene[1,2,4-]	0218-96-0516	24	48	IN	Soil	6	UG/KG		570	SAMPLE	U		MW-16 20ft South of tank along sewer line	2755	2755	ORGANIC
Trichlorobenzene[1,2,4-]	0218-96-0517	72	96	IN	Soil	370	UG/KG		570	SAMPLE	U		MW-16 20ft South of tank along sewer line	2755	2755	ORGANIC
Trichlorobenzene[1,2,4-]	0218-96-0517	72	96	IN	Soil	6	UG/KG		570	SAMPLE	U		MW-16 20ft South of tank along sewer line	2755	2755	ORGANIC
Trichlorobenzene[1,2,4-]	0218-96-0518	360	366	IN	Soil	6	UG/KG		570	SAMPLE	U		MW-16 20ft South of tank along sewer line (interface)	2755	2755	ORGANIC
Trichlorobenzene[1,2,4-]	0218-96-0522	99.7	480	IN	Water	5	UG/L			SAMPLE	U	PM	MW-12, NON-FILTERED water sample	2814	2814	ORGANIC
Trichlorobenzene[1,2,4-]	0218-96-0522	99.7	480	IN	Water	10	UG/L			SAMPLE	U		MW-12, NON-FILTERED water sample	2814	2814	ORGANIC
Trichlorobenzene[1,2,4-]	0218-96-0524	106	468	IN	Water	10	UG/L			SAMPLE	U		MW-13, NON-FILTERED water sample	2814	2814	ORGANIC
Trichlorobenzene[1,2,4-]	0218-96-0524	106	468	IN	Water	5	UG/L			SAMPLE	U	PM	MW-13, NON-FILTERED water sample	2814	2814	ORGANIC
Trichlorobenzene[1,2,4-]	0218-96-0526	106	504	IN	Water	10	UG/L			SAMPLE	U		MW-14, NON-FILTERED water sample	2814	2814	ORGANIC
Trichlorobenzene[1,2,4-]	0218-96-0526	106	504	IN	Water	5	UG/L			SAMPLE	U	PM	MW-14, NON-FILTERED water sample	2814	2814	ORGANIC
Trichlorobenzene[1,2,4-]	0218-96-0528	106	456	IN	Water	10	UG/L			SAMPLE	U		MW-15, NON-FILTERED water sample	2814	2814	ORGANIC
Trichlorobenzene[1,2,4-]	0218-96-0528	106	456	IN	Water	5	UG/L			SAMPLE	U	PM	MW-15, NON-FILTERED water sample	2814	2814	ORGANIC
Trichlorobenzene[1,2,4-]	0218-96-0530	114	366	IN	Water	10	UG/L			SAMPLE	U		MW-16, NON-FILTERED water sample	2814	2814	ORGANIC
Trichlorobenzene[1,2,4-]	0218-96-0530	114	366	IN	Water	5	UG/L			SAMPLE	U	PM	MW-16, NON-FILTERED water sample	2814	2814	ORGANIC
Trichlorobenzene[1,2,4-]	0218-97-0002	72.2	480	IN	Water	10	UG/L			SAMPLE	U		MW-12 UNFILTERED ground water	2958	2958	ORGANIC
Trichlorobenzene[1,2,4-]	0218-97-0004	78.8	468	IN	Water	10	UG/L			SAMPLE	U		MW-13 UNFILTERED ground water	2958	2958	ORGANIC
Trichlorobenzene[1,2,4-]	0218-97-0006	67.8	504	IN	Water	10	UG/L			SAMPLE	U		MW-14 UNFILTERED ground water	2958	2958	ORGANIC
Trichlorobenzene[1,2,4-]	0218-97-0008	74.9	456	IN	Water	10	UG/L			SAMPLE	U		MW-15 UNFILTERED ground water	2958	2958	ORGANIC
Trichlorobenzene[1,2,4-]	0218-97-0010	76.1	366	IN	Water	10	UG/L			SAMPLE	U		MW-16 UNFILTERED ground water	2958	2958	ORGANIC
Trichloroethane[1,1,1-]	0218-96-0500	24	48	IN	Soil	5.7	UG/KG		1200	SAMPLE	U		MW-12 77 ft East of drainfield	2756	2756	ORGANIC
Trichloroethane[1,1,1-]	0218-96-0501	72	96	IN	Soil	5.6	UG/KG		1200	SAMPLE	U		MW-12 77 ft East of drainfield	2756	2756	ORGANIC
Trichloroethane[1,1,1-]	0218-96-0502	480	504	IN	Soil	5.8	UG/KG		1200	SAMPLE	U	*	MW-12 77ft East of drainfield (soil/tuff interfac	2756	2756	ORGANIC
Trichloroethane[1,1,1-]	0218-96-0504	24	48	IN	Soil	6	UG/KG		1200	SAMPLE	U		MW-13 27 ft East of stake 18-1196 and 4 ft South	2772	2772	ORGANIC
Trichloroethane[1,1,1-]	0218-96-0505	96	117.6	IN	Soil	6	UG/KG		1200	SAMPLE	U		MW-13 27 ft East of stake 18-1196 and 4 ft South	2772	2772	ORGANIC
Trichloroethane[1,1,1-]	0218-96-0506	450	462	IN	Soil	6	UG/KG		1200	SAMPLE	U		MW-13 27 ft East of stake 18-1196 and 4 ft South	2772	2772	ORGANIC

Analyte Code Description	Sample ID Number	Begin Depth	End Depth	Depth Units	SAL Matrix	Sample Results	Reporting Units	UTL Level	SAL Level	Sample Type Code	Lab Qualifier	LANL Qualifier	Sample Location	Request Number	Reference Document	Suite
Trichloroethane[1,1,1-]	0218-96-0508	24	48	IN	Soil	101.7	%			MSD			MW-14 40ft NE of drainfield	2765	2765	ORGANIC
Trichloroethane[1,1,1-]	0218-96-0508	24	48	IN	Soil	5.3	UG/KG		1200	SAMPLE	U	UJ	MW-14 40ft NE of drainfield	2765	2765	ORGANIC
Trichloroethane[1,1,1-]	0218-96-0508	24	48	IN	Soil	94	%			MS			MW-14 40ft NE of drainfield	2765	2765	ORGANIC
Trichloroethane[1,1,1-]	0218-96-0509	72	96	IN	Soil	5.3	UG/KG		1200	SAMPLE	U		MW-14 40ft NE of drainfield	2765	2765	ORGANIC
Trichloroethane[1,1,1-]	0218-96-0510	504	510	IN	Soil	6.3	UG/KG		1200	SAMPLE	U		MW-14 40ft NE of drainfield (soil/tuff interface)	2765	2765	ORGANIC
Trichloroethane[1,1,1-]	0218-96-0512	24	48	IN	Soil	5.7	UG/KG		1200	SAMPLE	U		MW-15 50ft West of drainfield	2769	2769	ORGANIC
Trichloroethane[1,1,1-]	0218-96-0513	96	108	IN	Soil	5.6	UG/KG		1200	SAMPLE	U		MW-15 50ft West of drainfield	2769	2769	ORGANIC
Trichloroethane[1,1,1-]	0218-96-0514	456	462	IN	Soil	6	UG/KG		1200	SAMPLE	U		MW-15 50ft West ofdrainfield (Soil/Tuff Interfa	2769	2769	ORGANIC
Trichloroethane[1,1,1-]	0218-96-0516	24	48	IN	Soil	5.7	UG/KG		1200	SAMPLE	U		MW-16 20ft South of tank along sewer line	2755	2755	ORGANIC
Trichloroethane[1,1,1-]	0218-96-0517	72	96	IN	Soil	5.6	UG/KG		1200	SAMPLE	U		MW-16 20ft South of tank along sewer line	2755	2755	ORGANIC
Trichloroethane[1,1,1-]	0218-96-0518	360	366	IN	Soil	6	UG/KG		1200	SAMPLE	U		MW-16 20ft South of tank along sewer line (interface)	2755	2755	ORGANIC
Trichloroethane[1,1,1-]	0218-96-0522	99.7	480	IN	Water	5	UG/L			SAMPLE	U	PM	MW-12, NON-FILTERED water sample	2814	2814	ORGANIC
Trichloroethane[1,1,1-]	0218-96-0524	106	468	IN	Water	5	UG/L			SAMPLE	U	PM	MW-13, NON-FILTERED water sample	2814	2814	ORGANIC
Trichloroethane[1,1,1-]	0218-96-0526	106	504	IN	Water	5	UG/L			SAMPLE	U	PM	MW-14, NON-FILTERED water sample	2814	2814	ORGANIC
Trichloroethane[1,1,1-]	0218-96-0528	106	456	IN	Water	5	UG/L			SAMPLE	U	PM	MW-15, NON-FILTERED water sample	2814	2814	ORGANIC
Trichloroethane[1,1,1-]	0218-96-0530	114	366	IN	Water	5	UG/L			SAMPLE	U	PM	MW-16, NON-FILTERED water sample	2814	2814	ORGANIC
Trichloroethane[1,1,1-]	0218-97-0002	72.2	480	IN	Water	5	UG/L			MSD	U		MW-12 UNFILTERED ground water	2958	2958	ORGANIC
Trichloroethane[1,1,1-]	0218-97-0002	72.2	480	IN	Water	5	UG/L			SAMPLE	U	PM	MW-12 UNFILTERED ground water	2958	2958	ORGANIC
Trichloroethane[1,1,1-]	0218-97-0002	72.2	480	IN	Water	5	UG/L			MS	U		MW-12 UNFILTERED ground water	2958	2958	ORGANIC
Trichloroethane[1,1,1-]	0218-97-0004	78.8	468	IN	Water	5	UG/L			SAMPLE	U	PM	MW-13 UNFILTERED ground water	2958	2958	ORGANIC
Trichloroethane[1,1,1-]	0218-97-0006	67.8	504	IN	Water	5	UG/L			SAMPLE	U	PM	MW-14 UNFILTERED ground water	2958	2958	ORGANIC
Trichloroethane[1,1,1-]	0218-97-0008	74.9	456	IN	Water	5	UG/L			SAMPLE	U	PM	MW-15 UNFILTERED ground water	2958	2958	ORGANIC
Trichloroethane[1,1,1-]	0218-97-0010	76.1	366	IN	Water	5	UG/L			SAMPLE	U	PM	MW-16 UNFILTERED ground water	2958	2958	ORGANIC
Trichloroethane[1,1,2-]	0218-96-0500	24	48	IN	Soil	5.7	UG/KG		0.65	SAMPLE	U		MW-12 77 ft East of drainfield	2756	2756	ORGANIC
Trichloroethane[1,1,2-]	0218-96-0501	72	96	IN	Soil	5.6	UG/KG		0.65	SAMPLE	U		MW-12 77 ft East of drainfield	2756	2756	ORGANIC
Trichloroethane[1,1,2-]	0218-96-0502	480	504	IN	Soil	5.8	UG/KG		0.65	SAMPLE	U		MW-12 77ft East of drainfield (soil/tuff interfac	2756	2756	ORGANIC
Trichloroethane[1,1,2-]	0218-96-0504	24	48	IN	Soil	6	UG/KG		0.65	SAMPLE	U		MW-13 27 ft East of stake 18-1196 and 4 ft South	2772	2772	ORGANIC
Trichloroethane[1,1,2-]	0218-96-0505	96	117.6	IN	Soil	6	UG/KG		0.65	SAMPLE	U		MW-13 27 ft East of stake 18-1196 and 4 ft South	2772	2772	ORGANIC
Trichloroethane[1,1,2-]	0218-96-0506	450	462	IN	Soil	6	UG/KG		0.65	SAMPLE	U		MW-13 27 ft East of stake 18-1196 and 4 ft South	2772	2772	ORGANIC
Trichloroethane[1,1,2-]	0218-96-0508	24	48	IN	Soil	5.3	UG/KG		0.65	SAMPLE	U	UJ	MW-14 40ft NE of drainfield	2765	2765	ORGANIC
Trichloroethane[1,1,2-]	0218-96-0508	24	48	IN	Soil	93.5	%			MS			MW-14 40ft NE of drainfield	2765	2765	ORGANIC
Trichloroethane[1,1,2-]	0218-96-0508	24	48	IN	Soil	101.7	%			MSD			MW-14 40ft NE of drainfield	2765	2765	ORGANIC
Trichloroethane[1,1,2-]	0218-96-0509	72	96	IN	Soil	5.3	UG/KG		0.65	SAMPLE	U		MW-14 40ft NE of drainfield	2765	2765	ORGANIC
Trichloroethane[1,1,2-]	0218-96-0510	504	510	IN	Soil	6.3	UG/KG		0.65	SAMPLE	U		MW-14 40ft NE of drainfield (soil/tuff interface)	2765	2765	ORGANIC
Trichloroethane[1,1,2-]	0218-96-0512	24	48	IN	Soil	5.7	UG/KG		0.65	SAMPLE	U		MW-15 50ft West of drainfield	2769	2769	ORGANIC
Trichloroethane[1,1,2-]	0218-96-0513	96	108	IN	Soil	5.6	UG/KG		0.65	SAMPLE	U		MW-15 50ft West of drainfield	2769	2769	ORGANIC
Trichloroethane[1,1,2-]	0218-96-0514	456	462	IN	Soil	6	UG/KG		0.65	SAMPLE	U		MW-15 50ft West ofdrainfield (Soil/Tuff Interfa	2769	2769	ORGANIC
Trichloroethane[1,1,2-]	0218-96-0516	24	48	IN	Soil	5.7	UG/KG		0.65	SAMPLE	U		MW-16 20ft South of tank along sewer line	2755	2755	ORGANIC
Trichloroethane[1,1,2-]	0218-96-0517	72	96	IN	Soil	5.6	UG/KG		0.65	SAMPLE	U		MW-16 20ft South of tank along sewer line	2755	2755	ORGANIC
Trichloroethane[1,1,2-]	0218-96-0518	360	366	IN	Soil	6	UG/KG		0.65	SAMPLE	U		MW-16 20ft South of tank along sewer line (interface)	2755	2755	ORGANIC
Trichloroethane[1,1,2-]	0218-96-0522	99.7	480	IN	Water	5	UG/L			SAMPLE	U	PM	MW-12, NON-FILTERED water sample	2814	2814	ORGANIC
Trichloroethane[1,1,2-]	0218-96-0524	106	468	IN	Water	5	UG/L			SAMPLE	U	PM	MW-13, NON-FILTERED water sample	2814	2814	ORGANIC
Trichloroethane[1,1,2-]	0218-96-0526	106	504	IN	Water	5	UG/L			SAMPLE	U	PM	MW-14, NON-FILTERED water sample	2814	2814	ORGANIC
Trichloroethane[1,1,2-]	0218-96-0528	106	456	IN	Water	5	UG/L			SAMPLE	U	PM	MW-15, NON-FILTERED water sample	2814	2814	ORGANIC
Trichloroethane[1,1,2-]	0218-96-0530	114	366	IN	Water	5	UG/L			SAMPLE	U	PM	MW-16, NON-FILTERED water sample	2814	2814	ORGANIC
Trichloroethane[1,1,2-]	0218-97-0002	72.2	480	IN	Water	5	UG/L			MS	U		MW-12 UNFILTERED ground water	2958	2958	ORGANIC
Trichloroethane[1,1,2-]	0218-97-0002	72.2	480	IN	Water	5	UG/L			SAMPLE	U	PM	MW-12 UNFILTERED ground water	2958	2958	ORGANIC
Trichloroethane[1,1,2-]	0218-97-0002	72.2	480	IN	Water	5	UG/L			MSD	U		MW-12 UNFILTERED ground water	2958	2958	ORGANIC
Trichloroethane[1,1,2-]	0218-97-0004	78.8	468	IN	Water	5	UG/L			SAMPLE	U	PM	MW-13 UNFILTERED ground water	2958	2958	ORGANIC
Trichloroethane[1,1,2-]	0218-97-0006	67.8	504	IN	Water	5	UG/L			SAMPLE	U	PM	MW-14 UNFILTERED ground water	2958	2958	ORGANIC
Trichloroethane[1,1,2-]	0218-97-0008	74.9	456	IN	Water	5	UG/L			SAMPLE	U	PM	MW-15 UNFILTERED ground water	2958	2958	ORGANIC
Trichloroethane[1,1,2-]	0218-97-0010	76.1	366	IN	Water	5	UG/L			SAMPLE	U	PM	MW-16 UNFILTERED ground water	2958	2958	ORGANIC
Trichloroethene	0218-96-0500	24	48	IN	Soil	5.7	UG/KG		3.2	SAMPLE	U		MW-12 77 ft East of drainfield	2756	2756	ORGANIC
Trichloroethene	0218-96-0501	72	96	IN	Soil	5.6	UG/KG		3.2	SAMPLE	U		MW-12 77 ft East of drainfield	2756	2756	ORGANIC
Trichloroethene	0218-96-0502	480	504	IN	Soil	5.8	UG/KG		3.2	SAMPLE	U		MW-12 77ft East of drainfield (soil/tuff interfac	2756	2756	ORGANIC
Trichloroethene	0218-96-0504	24	48	IN	Soil	135.869562	%			MSD			MW-13 27 ft East of stake 18-1196 and 4 ft South	2772	2772	ORGANIC
Trichloroethene	0218-96-0504	24	48	IN	Soil	6	UG/KG		3.2	SAMPLE	U		MW-13 27 ft East of stake 18-1196 and 4 ft South	2772	2772	ORGANIC
Trichloroethene	0218-96-0504	24	48	IN	Soil	104.381394	%			MS			MW-13 27 ft East of stake 18-1196 and 4 ft South	2772	2772	ORGANIC
Trichloroethene	0218-96-0505	96	117.6	IN	Soil	6	UG/KG		3.2	SAMPLE	U		MW-13 27 ft East of stake 18-1196 and 4 ft South	2772	2772	ORGANIC

Analyte Code Description	Sample ID Number	Begin Depth	End Depth	Depth Units	SAL Matrix	Sample Results	Reporting Units	UTL Level	SAL Level	Sample Type Code	Lab Qualifier	LANL Qualifier	Sample Location	Request Number	Reference Document	Suite
Trichloroethene	0218-96-0506	450	462	IN	Soil	6	UG/KG		3.2	SAMPLE	U		MW-13 27 ft East of stake 18-1196 and 4 ft South	2772	2772	ORGANIC
Trichloroethene	0218-96-0508	24	48	IN	Soil	84.6	%			MS			MW-14 40ft NE of drainfield	2765	2765	ORGANIC
Trichloroethene	0218-96-0508	24	48	IN	Soil	5.3	UG/KG		3.2	SAMPLE	U	UJ	MW-14 40ft NE of drainfield	2765	2765	ORGANIC
Trichloroethene	0218-96-0508	24	48	IN	Soil	94.6	%			MSD			MW-14 40ft NE of drainfield	2765	2765	ORGANIC
Trichloroethene	0218-96-0509	72	96	IN	Soil	5.3	UG/KG		3.2	SAMPLE	U		MW-14 40ft NE of drainfield	2765	2765	ORGANIC
Trichloroethene	0218-96-0510	504	510	IN	Soil	6.3	UG/KG		3.2	SAMPLE	U		MW-14 40ft NE of drainfield (soil/tuff interface)	2765	2765	ORGANIC
Trichloroethene	0218-96-0512	24	48	IN	Soil	5.7	UG/KG		3.2	SAMPLE	U		MW-15 50ft West of drainfield	2769	2769	ORGANIC
Trichloroethene	0218-96-0513	96	108	IN	Soil	5.6	UG/KG		3.2	SAMPLE	U		MW-15 50ft West of drainfield	2769	2769	ORGANIC
Trichloroethene	0218-96-0514	456	462	IN	Soil	6	UG/KG		3.2	SAMPLE	U		MW-15 50ft West ofdrainfield (Soil/Tuff Interfa	2769	2769	ORGANIC
Trichloroethene	0218-96-0516	24	48	IN	Soil	123.2677	%			MS			MW-16 20ft South of tank along sewer line	2755	2755	ORGANIC
Trichloroethene	0218-96-0516	24	48	IN	Soil	115.172	%			MSD			MW-16 20ft South of tank along sewer line	2755	2755	ORGANIC
Trichloroethene	0218-96-0516	24	48	IN	Soil	5.7	UG/KG		3.2	SAMPLE	U		MW-16 20ft South of tank along sewer line	2755	2755	ORGANIC
Trichloroethene	0218-96-0517	72	96	IN	Soil	5.6	UG/KG		3.2	SAMPLE	U		MW-16 20ft South of tank along sewer line	2755	2755	ORGANIC
Trichloroethene	0218-96-0518	360	366	IN	Soil	6	UG/KG		3.2	SAMPLE	U		MW-16 20ft South of tank along sewer line (interface)	2755	2755	ORGANIC
Trichloroethene	0218-96-0522	99.7	480	IN	Water	99.63766747	%			MS			MW-12, NON-FILTERED water sample	2814	2814	ORGANIC
Trichloroethene	0218-96-0522	99.7	480	IN	Water	94.86116548	%			MSD			MW-12, NON-FILTERED water sample	2814	2814	ORGANIC
Trichloroethene	0218-96-0522	99.7	480	IN	Water	5	UG/L			SAMPLE	U	PM	MW-12, NON-FILTERED water sample	2814	2814	ORGANIC
Trichloroethene	0218-96-0524	106	468	IN	Water	5	UG/L			SAMPLE	U	PM	MW-13, NON-FILTERED water sample	2814	2814	ORGANIC
Trichloroethene	0218-96-0526	106	504	IN	Water	5	UG/L			SAMPLE	U	PM	MW-14, NON-FILTERED water sample	2814	2814	ORGANIC
Trichloroethene	0218-96-0528	106	456	IN	Water	5	UG/L			SAMPLE	U	PM	MW-15, NON-FILTERED water sample	2814	2814	ORGANIC
Trichloroethene	0218-96-0530	114	366	IN	Water	5	UG/L			SAMPLE	U	PM	MW-16, NON-FILTERED water sample	2814	2814	ORGANIC
Trichloroethene	0218-97-0002	72.2	480	IN	Water	5	UG/L			SAMPLE	U	PM	MW-12 UNFILTERED ground water	2958	2958	ORGANIC
Trichloroethene	0218-97-0002	72.2	480	IN	Water	96	%			MS			MW-12 UNFILTERED ground water	2958	2958	ORGANIC
Trichloroethene	0218-97-0002	72.2	480	IN	Water	84	%			MSD			MW-12 UNFILTERED ground water	2958	2958	ORGANIC
Trichloroethene	0218-97-0004	78.8	468	IN	Water	5	UG/L			SAMPLE	U	PM	MW-13 UNFILTERED ground water	2958	2958	ORGANIC
Trichloroethene	0218-97-0006	67.8	504	IN	Water	5	UG/L			SAMPLE	U	PM	MW-14 UNFILTERED ground water	2958	2958	ORGANIC
Trichloroethene	0218-97-0008	74.9	456	IN	Water	5	UG/L			SAMPLE	U	PM	MW-15 UNFILTERED ground water	2958	2958	ORGANIC
Trichloroethene	0218-97-0010	76.1	366	IN	Water	5	UG/L			SAMPLE	U	PM	MW-16 UNFILTERED ground water	2958	2958	ORGANIC
Trichlorofluoromethane	0218-96-0500	24	48	IN	Soil	5.7	UG/KG		380	SAMPLE	U		MW-12 77 ft East of drainfield	2756	2756	ORGANIC
Trichlorofluoromethane	0218-96-0501	72	96	IN	Soil	5.6	UG/KG		380	SAMPLE	U		MW-12 77 ft East of drainfield	2756	2756	ORGANIC
Trichlorofluoromethane	0218-96-0502	480	504	IN	Soil	5.8	UG/KG		380	SAMPLE	U		MW-12 77ft East of drainfield (soil/tuff interfac	2756	2756	ORGANIC
Trichlorofluoromethane	0218-96-0504	24	48	IN	Soil	6	UG/KG		380	SAMPLE	U		MW-13 27 ft East of stake 18-1196 and 4 ft South	2772	2772	ORGANIC
Trichlorofluoromethane	0218-96-0505	96	117.6	IN	Soil	6	UG/KG		380	SAMPLE	U		MW-13 27 ft East of stake 18-1196 and 4 ft South	2772	2772	ORGANIC
Trichlorofluoromethane	0218-96-0506	450	462	IN	Soil	6	UG/KG		380	SAMPLE	U		MW-13 27 ft East of stake 18-1196 and 4 ft South	2772	2772	ORGANIC
Trichlorofluoromethane	0218-96-0508	24	48	IN	Soil	5.3	UG/KG		380	SAMPLE	U	UJ	MW-14 40ft NE of drainfield	2765	2765	ORGANIC
Trichlorofluoromethane	0218-96-0508	24	48	IN	Soil	98.1	%			MS			MW-14 40ft NE of drainfield	2765	2765	ORGANIC
Trichlorofluoromethane	0218-96-0508	24	48	IN	Soil	109.6	%			MSD			MW-14 40ft NE of drainfield	2765	2765	ORGANIC
Trichlorofluoromethane	0218-96-0509	72	96	IN	Soil	5.3	UG/KG		380	SAMPLE	U		MW-14 40ft NE of drainfield	2765	2765	ORGANIC
Trichlorofluoromethane	0218-96-0510	504	510	IN	Soil	6.3	UG/KG		380	SAMPLE	U		MW-14 40ft NE of drainfield (soil/tuff interface)	2765	2765	ORGANIC
Trichlorofluoromethane	0218-96-0512	24	48	IN	Soil	5.7	UG/KG		380	SAMPLE	U		MW-15 50ft West of drainfield	2769	2769	ORGANIC
Trichlorofluoromethane	0218-96-0513	96	108	IN	Soil	5.6	UG/KG		380	SAMPLE	U		MW-15 50ft West of drainfield	2769	2769	ORGANIC
Trichlorofluoromethane	0218-96-0514	456	462	IN	Soil	6	UG/KG		380	SAMPLE	U		MW-15 50ft West ofdrainfield (Soil/Tuff Interfa	2769	2769	ORGANIC
Trichlorofluoromethane	0218-96-0516	24	48	IN	Soil	5.7	UG/KG		380	SAMPLE	U		MW-16 20ft South of tank along sewer line	2755	2755	ORGANIC
Trichlorofluoromethane	0218-96-0517	72	96	IN	Soil	5.6	UG/KG		380	SAMPLE	U		MW-16 20ft South of tank along sewer line	2755	2755	ORGANIC
Trichlorofluoromethane	0218-96-0518	360	366	IN	Soil	6	UG/KG		380	SAMPLE	U		MW-16 20ft South of tank along sewer line (interface)	2755	2755	ORGANIC
Trichlorofluoromethane	0218-96-0522	99.7	480	IN	Water	5	UG/L			SAMPLE	U	PM	MW-12, NON-FILTERED water sample	2814	2814	ORGANIC
Trichlorofluoromethane	0218-96-0524	106	468	IN	Water	5	UG/L			SAMPLE	U	PM	MW-13, NON-FILTERED water sample	2814	2814	ORGANIC
Trichlorofluoromethane	0218-96-0526	106	504	IN	Water	5	UG/L			SAMPLE	U	PM	MW-14, NON-FILTERED water sample	2814	2814	ORGANIC
Trichlorofluoromethane	0218-96-0528	106	456	IN	Water	5	UG/L			SAMPLE	U	PM	MW-15, NON-FILTERED water sample	2814	2814	ORGANIC
Trichlorofluoromethane	0218-96-0530	114	366	IN	Water	5	UG/L			SAMPLE	U	PM	MW-16, NON-FILTERED water sample	2814	2814	ORGANIC
Trichlorofluoromethane	0218-97-0002	72.2	480	IN	Water	5	UG/L			MS	U		MW-12 UNFILTERED ground water	2958	2958	ORGANIC
Trichlorofluoromethane	0218-97-0002	72.2	480	IN	Water	5	UG/L			MSD	U		MW-12 UNFILTERED ground water	2958	2958	ORGANIC
Trichlorofluoromethane	0218-97-0002	72.2	480	IN	Water	5	UG/L			SAMPLE	U	PM	MW-12 UNFILTERED ground water	2958	2958	ORGANIC
Trichlorofluoromethane	0218-97-0004	78.8	468	IN	Water	5	UG/L			SAMPLE	U	PM	MW-13 UNFILTERED ground water	2958	2958	ORGANIC
Trichlorofluoromethane	0218-97-0006	67.8	504	IN	Water	5	UG/L			SAMPLE	U	PM	MW-14 UNFILTERED ground water	2958	2958	ORGANIC
Trichlorofluoromethane	0218-97-0008	74.9	456	IN	Water	5	UG/L			SAMPLE	U	PM	MW-15 UNFILTERED ground water	2958	2958	ORGANIC
Trichlorofluoromethane	0218-97-0010	76.1	366	IN	Water	5	UG/L			SAMPLE	U	PM	MW-16 UNFILTERED ground water	2958	2958	ORGANIC
Trichlorophenol[2,4,5-]	0218-96-0500	24	48	IN	Soil	1900	UG/KG		6500	SAMPLE	U		MW-12 77 ft East of drainfield	2756	2756	ORGANIC
Trichlorophenol[2,4,5-]	0218-96-0501	72	96	IN	Soil	1800	UG/KG		6500	SAMPLE	U		MW-12 77 ft East of drainfield	2756	2756	ORGANIC

Analyte Code Description	Sample ID Number	Begin Depth	End Depth	Depth Units	SAL Matrix	Sample Results	Reporting Units	UTL Level	SAL Level	Sample Type Code	Lab Qualifier	LANL Qualifier	Sample Location	Request Number	Reference Document	Suite
Trichlorophenol[2,4,5-]	0218-96-0504	24	48	IN	Soil	400	UG/KG		6500	SAMPLE	U		MW-13 27 ft East of stake 18-1196 and 4 ft South	2772	2772	ORGANIC
Trichlorophenol[2,4,5-]	0218-96-0505	96	117.6	IN	Soil	370	UG/KG		6500	SAMPLE	U		MW-13 27 ft East of stake 18-1196 and 4 ft South	2772	2772	ORGANIC
Trichlorophenol[2,4,5-]	0218-96-0508	24	48	IN	Soil	1800	UG/KG		6500	SAMPLE	U		MW-14 40ft NE of drainfield	2765	2765	ORGANIC
Trichlorophenol[2,4,5-]	0218-96-0509	72	96	IN	Soil	1700	UG/KG		6500	SAMPLE	U		MW-14 40ft NE of drainfield	2765	2765	ORGANIC
Trichlorophenol[2,4,5-]	0218-96-0512	24	48	IN	Soil	1900	UG/KG		6500	SAMPLE	U		MW-15 50ft West of drainfield	2769	2769	ORGANIC
Trichlorophenol[2,4,5-]	0218-96-0513	96	108	IN	Soil	1800	UG/KG		6500	SAMPLE	U		MW-15 50ft West of drainfield	2769	2769	ORGANIC
Trichlorophenol[2,4,5-]	0218-96-0516	24	48	IN	Soil	1900	UG/KG		6500	SAMPLE	U		MW-16 20ft South of tank along sewer line	2755	2755	ORGANIC
Trichlorophenol[2,4,5-]	0218-96-0517	72	96	IN	Soil	1800	UG/KG		6500	SAMPLE	U		MW-16 20ft South of tank along sewer line	2755	2755	ORGANIC
Trichlorophenol[2,4,5-]	0218-96-0522	99.7	480	IN	Water	10	UG/L			SAMPLE	U		MW-12, NON-FILTERED water sample	2814	2814	ORGANIC
Trichlorophenol[2,4,5-]	0218-96-0524	106	468	IN	Water	10	UG/L			SAMPLE	U		MW-13, NON-FILTERED water sample	2814	2814	ORGANIC
Trichlorophenol[2,4,5-]	0218-96-0526	106	504	IN	Water	10	UG/L			SAMPLE	U		MW-14, NON-FILTERED water sample	2814	2814	ORGANIC
Trichlorophenol[2,4,5-]	0218-96-0528	106	456	IN	Water	10	UG/L			SAMPLE	U		MW-15, NON-FILTERED water sample	2814	2814	ORGANIC
Trichlorophenol[2,4,5-]	0218-96-0530	114	366	IN	Water	10	UG/L			SAMPLE	U		MW-16, NON-FILTERED water sample	2814	2814	ORGANIC
Trichlorophenol[2,4,5-]	0218-97-0002	72.2	480	IN	Water	50	UG/L			SAMPLE	U		MW-12 UNFILTERED ground water	2958	2958	ORGANIC
Trichlorophenol[2,4,5-]	0218-97-0004	78.8	468	IN	Water	50	UG/L			SAMPLE	U		MW-13 UNFILTERED ground water	2958	2958	ORGANIC
Trichlorophenol[2,4,5-]	0218-97-0006	67.8	504	IN	Water	50	UG/L			SAMPLE	U		MW-14 UNFILTERED ground water	2958	2958	ORGANIC
Trichlorophenol[2,4,5-]	0218-97-0008	74.9	456	IN	Water	50	UG/L			SAMPLE	U		MW-15 UNFILTERED ground water	2958	2958	ORGANIC
Trichlorophenol[2,4,5-]	0218-97-0010	76.1	366	IN	Water	50	UG/L			SAMPLE	U		MW-16 UNFILTERED ground water	2958	2958	ORGANIC
Trichlorophenol[2,4,6-]	0218-96-0500	24	48	IN	Soil	380	UG/KG		40	SAMPLE	U		MW-12 77 ft East of drainfield	2756	2756	ORGANIC
Trichlorophenol[2,4,6-]	0218-96-0501	72	96	IN	Soil	370	UG/KG		40	SAMPLE	U		MW-12 77 ft East of drainfield	2756	2756	ORGANIC
Trichlorophenol[2,4,6-]	0218-96-0504	24	48	IN	Soil	400	UG/KG		40	SAMPLE	U		MW-13 27 ft East of stake 18-1196 and 4 ft South	2772	2772	ORGANIC
Trichlorophenol[2,4,6-]	0218-96-0505	96	117.6	IN	Soil	370	UG/KG		40	SAMPLE	U		MW-13 27 ft East of stake 18-1196 and 4 ft South	2772	2772	ORGANIC
Trichlorophenol[2,4,6-]	0218-96-0508	24	48	IN	Soil	350	UG/KG		40	SAMPLE	U		MW-14 40ft NE of drainfield	2765	2765	ORGANIC
Trichlorophenol[2,4,6-]	0218-96-0509	72	96	IN	Soil	350	UG/KG		40	SAMPLE	U		MW-14 40ft NE of drainfield	2765	2765	ORGANIC
Trichlorophenol[2,4,6-]	0218-96-0512	24	48	IN	Soil	380	UG/KG		40	SAMPLE	U		MW-15 50ft West of drainfield	2769	2769	ORGANIC
Trichlorophenol[2,4,6-]	0218-96-0513	96	108	IN	Soil	370	UG/KG		40	SAMPLE	U		MW-15 50ft West of drainfield	2769	2769	ORGANIC
Trichlorophenol[2,4,6-]	0218-96-0516	24	48	IN	Soil	380	UG/KG		40	SAMPLE	U		MW-16 20ft South of tank along sewer line	2755	2755	ORGANIC
Trichlorophenol[2,4,6-]	0218-96-0517	72	96	IN	Soil	370	UG/KG		40	SAMPLE	U		MW-16 20ft South of tank along sewer line	2755	2755	ORGANIC
Trichlorophenol[2,4,6-]	0218-96-0522	99.7	480	IN	Water	10	UG/L		40	SAMPLE	U		MW-12, NON-FILTERED water sample	2814	2814	ORGANIC
Trichlorophenol[2,4,6-]	0218-96-0524	106	468	IN	Water	10	UG/L		40	SAMPLE	U		MW-13, NON-FILTERED water sample	2814	2814	ORGANIC
Trichlorophenol[2,4,6-]	0218-96-0526	106	504	IN	Water	10	UG/L		40	SAMPLE	U		MW-14, NON-FILTERED water sample	2814	2814	ORGANIC
Trichlorophenol[2,4,6-]	0218-96-0528	106	456	IN	Water	10	UG/L		40	SAMPLE	U		MW-15, NON-FILTERED water sample	2814	2814	ORGANIC
Trichlorophenol[2,4,6-]	0218-96-0530	114	366	IN	Water	10	UG/L		40	SAMPLE	U		MW-16, NON-FILTERED water sample	2814	2814	ORGANIC
Trichlorophenol[2,4,6-]	0218-97-0002	72.2	480	IN	Water	10	UG/L		40	SAMPLE	U		MW-12 UNFILTERED ground water	2958	2958	ORGANIC
Trichlorophenol[2,4,6-]	0218-97-0004	78.8	468	IN	Water	10	UG/L		40	SAMPLE	U		MW-13 UNFILTERED ground water	2958	2958	ORGANIC
Trichlorophenol[2,4,6-]	0218-97-0006	67.8	504	IN	Water	10	UG/L		40	SAMPLE	U		MW-14 UNFILTERED ground water	2958	2958	ORGANIC
Trichlorophenol[2,4,6-]	0218-97-0008	74.9	456	IN	Water	10	UG/L		40	SAMPLE	U		MW-15 UNFILTERED ground water	2958	2958	ORGANIC
Trichlorophenol[2,4,6-]	0218-97-0010	76.1	366	IN	Water	10	UG/L		40	SAMPLE	U		MW-16 UNFILTERED ground water	2958	2958	ORGANIC
Trichloropropane[1,2,3-]	0218-96-0500	24	48	IN	Soil	5.7	UG/KG		0.001	SAMPLE	U		MW-12 77 ft East of drainfield	2756	2756	ORGANIC
Trichloropropane[1,2,3-]	0218-96-0501	72	96	IN	Soil	5.6	UG/KG		0.001	SAMPLE	U		MW-12 77 ft East of drainfield	2756	2756	ORGANIC
Trichloropropane[1,2,3-]	0218-96-0502	480	504	IN	Soil	5.8	UG/KG		0.001	SAMPLE	U		MW-12 77ft East of drainfield (soil/tuff interfac	2756	2756	ORGANIC
Trichloropropane[1,2,3-]	0218-96-0504	24	48	IN	Soil	6	UG/KG		0.001	SAMPLE	U		MW-13 27 ft East of stake 18-1196 and 4 ft South	2772	2772	ORGANIC
Trichloropropane[1,2,3-]	0218-96-0505	96	117.6	IN	Soil	6	UG/KG		0.001	SAMPLE	U		MW-13 27 ft East of stake 18-1196 and 4 ft South	2772	2772	ORGANIC
Trichloropropane[1,2,3-]	0218-96-0506	450	462	IN	Soil	6	UG/KG		0.001	SAMPLE	U		MW-13 27 ft East of stake 18-1196 and 4 ft South	2772	2772	ORGANIC
Trichloropropane[1,2,3-]	0218-96-0508	24	48	IN	Soil	151.6	%			MS			MW-14 40ft NE of drainfield	2765	2765	ORGANIC
Trichloropropane[1,2,3-]	0218-96-0508	24	48	IN	Soil	170.7	%			MSD			MW-14 40ft NE of drainfield	2765	2765	ORGANIC
Trichloropropane[1,2,3-]	0218-96-0508	24	48	IN	Soil	5.3	UG/KG		0.001	SAMPLE	U	UJ	MW-14 40ft NE of drainfield	2765	2765	ORGANIC
Trichloropropane[1,2,3-]	0218-96-0509	72	96	IN	Soil	5.3	UG/KG		0.001	SAMPLE	U		MW-14 40ft NE of drainfield	2765	2765	ORGANIC
Trichloropropane[1,2,3-]	0218-96-0510	504	510	IN	Soil	6.3	UG/KG		0.001	SAMPLE	U		MW-14 40ft NE of drainfield (soil/tuff interface)	2765	2765	ORGANIC
Trichloropropane[1,2,3-]	0218-96-0512	24	48	IN	Soil	5.7	UG/KG		0.001	SAMPLE	U		MW-15 50ft West of drainfield	2769	2769	ORGANIC
Trichloropropane[1,2,3-]	0218-96-0513	96	108	IN	Soil	5.6	UG/KG		0.001	SAMPLE	U		MW-15 50ft West of drainfield	2769	2769	ORGANIC
Trichloropropane[1,2,3-]	0218-96-0514	456	462	IN	Soil	6	UG/KG		0.001	SAMPLE	U		MW-15 50ft West ofdrainfield (Soil/Tuff Interfa	2769	2769	ORGANIC
Trichloropropane[1,2,3-]	0218-96-0516	24	48	IN	Soil	5.7	UG/KG		0.001	SAMPLE	U		MW-16 20ft South of tank along sewer line	2755	2755	ORGANIC
Trichloropropane[1,2,3-]	0218-96-0517	72	96	IN	Soil	5.6	UG/KG		0.001	SAMPLE	U		MW-16 20ft South of tank along sewer line	2755	2755	ORGANIC
Trichloropropane[1,2,3-]	0218-96-0518	360	366	IN	Soil	6	UG/KG		0.001	SAMPLE	U		MW-16 20ft South of tank along sewer line (interface)	2755	2755	ORGANIC
Trichloropropane[1,2,3-]	0218-96-0522	99.7	480	IN	Water	5	UG/L			SAMPLE	U	PM	MW-12, NON-FILTERED water sample	2814	2814	ORGANIC
Trichloropropane[1,2,3-]	0218-96-0524	106	468	IN	Water	5	UG/L			SAMPLE	U	PM	MW-13, NON-FILTERED water sample	2814	2814	ORGANIC
Trichloropropane[1,2,3-]	0218-96-0526	106	504	IN	Water	5	UG/L			SAMPLE	U	PM	MW-14, NON-FILTERED water sample	2814	2814	ORGANIC
Trichloropropane[1,2,3-]	0218-96-0528	106	456	IN	Water	5	UG/L			SAMPLE	U	PM	MW-15, NON-FILTERED water sample	2814	2814	ORGANIC

Analyte Code Description	Sample ID Number	Begin Depth	End Depth	Depth Units	SAL Matrix	Sample Results	Reporting Units	UTL Level	SAL Level	Sample Type Code	Lab Qualifier	LANL Qualifier	Sample Location	Request Number	Reference Document	Suite
Trichloropropane[1,2,3-]	0218-96-0530	114	366	IN	Water	5	UG/L			SAMPLE	U	PM	MW-16, NON-FILTERED water sample	2814	2814	ORGANIC
Trichloropropane[1,2,3-]	0218-97-0002	72.2	480	IN	Water	5	UG/L			SAMPLE	U	PM	MW-12 UNFILTERED ground water	2958	2958	ORGANIC
Trichloropropane[1,2,3-]	0218-97-0002	72.2	480	IN	Water	5	UG/L			MS	U		MW-12 UNFILTERED ground water	2958	2958	ORGANIC
Trichloropropane[1,2,3-]	0218-97-0002	72.2	480	IN	Water	5	UG/L			MSD	U		MW-12 UNFILTERED ground water	2958	2958	ORGANIC
Trichloropropane[1,2,3-]	0218-97-0004	78.8	468	IN	Water	5	UG/L			SAMPLE	U	PM	MW-13 UNFILTERED ground water	2958	2958	ORGANIC
Trichloropropane[1,2,3-]	0218-97-0006	67.8	504	IN	Water	5	UG/L			SAMPLE	U	PM	MW-14 UNFILTERED ground water	2958	2958	ORGANIC
Trichloropropane[1,2,3-]	0218-97-0008	74.9	456	IN	Water	5	UG/L			SAMPLE	U	PM	MW-15 UNFILTERED ground water	2958	2958	ORGANIC
Trichloropropane[1,2,3-]	0218-97-0010	76.1	366	IN	Water	5	UG/L			SAMPLE	U	PM	MW-16 UNFILTERED ground water	2958	2958	ORGANIC
Trimethylbenzene[1,2,4-]	0218-96-0500	24	48	IN	Soil	5.7	UG/KG		8	SAMPLE	U		MW-12 77 ft East of drainfield	2756	2756	ORGANIC
Trimethylbenzene[1,2,4-]	0218-96-0501	72	96	IN	Soil	5.6	UG/KG		8	SAMPLE	U		MW-12 77 ft East of drainfield	2756	2756	ORGANIC
Trimethylbenzene[1,2,4-]	0218-96-0502	480	504	IN	Soil	5.8	UG/KG		8	SAMPLE	U		MW-12 77ft East of drainfield (soil/tuff interfac	2756	2756	ORGANIC
Trimethylbenzene[1,2,4-]	0218-96-0504	24	48	IN	Soil	6	UG/KG		8	SAMPLE	U		MW-13 27 ft East of stake 18-1196 and 4 ft South	2772	2772	ORGANIC
Trimethylbenzene[1,2,4-]	0218-96-0505	96	117.6	IN	Soil	6	UG/KG		8	SAMPLE	U		MW-13 27 ft East of stake 18-1196 and 4 ft South	2772	2772	ORGANIC
Trimethylbenzene[1,2,4-]	0218-96-0506	450	462	IN	Soil	6	UG/KG		8	SAMPLE	U		MW-13 27 ft East of stake 18-1196 and 4 ft South	2772	2772	ORGANIC
Trimethylbenzene[1,2,4-]	0218-96-0508	24	48	IN	Soil	112.8	%			MSD			MW-14 40ft NE of drainfield	2765	2765	ORGANIC
Trimethylbenzene[1,2,4-]	0218-96-0508	24	48	IN	Soil	97.8	%			MS			MW-14 40ft NE of drainfield	2765	2765	ORGANIC
Trimethylbenzene[1,2,4-]	0218-96-0508	24	48	IN	Soil	5.3	UG/KG		8	SAMPLE	U	UJ	MW-14 40ft NE of drainfield	2765	2765	ORGANIC
Trimethylbenzene[1,2,4-]	0218-96-0509	72	96	IN	Soil	5.3	UG/KG		8	SAMPLE	U		MW-14 40ft NE of drainfield	2765	2765	ORGANIC
Trimethylbenzene[1,2,4-]	0218-96-0510	504	510	IN	Soil	6.3	UG/KG		8	SAMPLE	U		MW-14 40ft NE of drainfield (soil/tuff interface)	2765	2765	ORGANIC
Trimethylbenzene[1,2,4-]	0218-96-0512	24	48	IN	Soil	5.7	UG/KG		8	SAMPLE	U		MW-15 50ft West of drainfield	2769	2769	ORGANIC
Trimethylbenzene[1,2,4-]	0218-96-0513	96	108	IN	Soil	5.6	UG/KG		8	SAMPLE	U		MW-15 50ft West of drainfield	2769	2769	ORGANIC
Trimethylbenzene[1,2,4-]	0218-96-0514	456	462	IN	Soil	6	UG/KG		8	SAMPLE	U		MW-15 50ft West ofdrainfield (Soil/Tuff Interfa	2769	2769	ORGANIC
Trimethylbenzene[1,2,4-]	0218-96-0516	24	48	IN	Soil	5.7	UG/KG		8	SAMPLE	U		MW-16 20ft South of tank along sewer line	2755	2755	ORGANIC
Trimethylbenzene[1,2,4-]	0218-96-0517	72	96	IN	Soil	5.6	UG/KG		8	SAMPLE	U		MW-16 20ft South of tank along sewer line	2755	2755	ORGANIC
Trimethylbenzene[1,2,4-]	0218-96-0518	360	366	IN	Soil	6	UG/KG		8	SAMPLE	U		MW-16 20ft South of tank along sewer line (interface)	2755	2755	ORGANIC
Trimethylbenzene[1,2,4-]	0218-96-0522	99.7	480	IN	Water	5	UG/L			SAMPLE	U	PM	MW-12, NON-FILTERED water sample	2814	2814	ORGANIC
Trimethylbenzene[1,2,4-]	0218-96-0524	106	468	IN	Water	5	UG/L			SAMPLE	U	PM	MW-13, NON-FILTERED water sample	2814	2814	ORGANIC
Trimethylbenzene[1,2,4-]	0218-96-0526	106	504	IN	Water	5	UG/L			SAMPLE	U	PM	MW-14, NON-FILTERED water sample	2814	2814	ORGANIC
Trimethylbenzene[1,2,4-]	0218-96-0528	106	456	IN	Water	5	UG/L			SAMPLE	U	PM	MW-15, NON-FILTERED water sample	2814	2814	ORGANIC
Trimethylbenzene[1,2,4-]	0218-96-0530	114	366	IN	Water	5	UG/L			SAMPLE	U	PM	MW-16, NON-FILTERED water sample	2814	2814	ORGANIC
Trimethylbenzene[1,2,4-]	0218-97-0002	72.2	480	IN	Water	5	UG/L			MS	U		MW-12 UNFILTERED ground water	2958	2958	ORGANIC
Trimethylbenzene[1,2,4-]	0218-97-0002	72.2	480	IN	Water	5	UG/L			MSD	U		MW-12 UNFILTERED ground water	2958	2958	ORGANIC
Trimethylbenzene[1,2,4-]	0218-97-0002	72.2	480	IN	Water	5	UG/L			SAMPLE	U	PM	MW-12 UNFILTERED ground water	2958	2958	ORGANIC
Trimethylbenzene[1,2,4-]	0218-97-0004	78.8	468	IN	Water	5	UG/L			SAMPLE	U	PM	MW-13 UNFILTERED ground water	2958	2958	ORGANIC
Trimethylbenzene[1,2,4-]	0218-97-0006	67.8	504	IN	Water	5	UG/L			SAMPLE	U	PM	MW-14 UNFILTERED ground water	2958	2958	ORGANIC
Trimethylbenzene[1,2,4-]	0218-97-0008	74.9	456	IN	Water	5	UG/L			SAMPLE	U	PM	MW-15 UNFILTERED ground water	2958	2958	ORGANIC
Trimethylbenzene[1,2,4-]	0218-97-0010	76.1	366	IN	Water	5	UG/L			SAMPLE	U	PM	MW-16 UNFILTERED ground water	2958	2958	ORGANIC
Trimethylbenzene[1,3,5-]	0218-96-0500	24	48	IN	Soil	5.7	UG/KG		6.4	SAMPLE	U		MW-12 77 ft East of drainfield	2756	2756	ORGANIC
Trimethylbenzene[1,3,5-]	0218-96-0501	72	96	IN	Soil	5.6	UG/KG		6.4	SAMPLE	U		MW-12 77 ft East of drainfield	2756	2756	ORGANIC
Trimethylbenzene[1,3,5-]	0218-96-0502	480	504	IN	Soil	5.8	UG/KG		6.4	SAMPLE	U		MW-12 77ft East of drainfield (soil/tuff interfac	2756	2756	ORGANIC
Trimethylbenzene[1,3,5-]	0218-96-0504	24	48	IN	Soil	6	UG/KG		6.4	SAMPLE	U		MW-13 27 ft East of stake 18-1196 and 4 ft South	2772	2772	ORGANIC
Trimethylbenzene[1,3,5-]	0218-96-0505	96	117.6	IN	Soil	6	UG/KG		6.4	SAMPLE	U		MW-13 27 ft East of stake 18-1196 and 4 ft South	2772	2772	ORGANIC
Trimethylbenzene[1,3,5-]	0218-96-0506	450	462	IN	Soil	6	UG/KG		6.4	SAMPLE	U		MW-13 27 ft East of stake 18-1196 and 4 ft South	2772	2772	ORGANIC
Trimethylbenzene[1,3,5-]	0218-96-0508	24	48	IN	Soil	119.3	%			MSD			MW-14 40ft NE of drainfield	2765	2765	ORGANIC
Trimethylbenzene[1,3,5-]	0218-96-0508	24	48	IN	Soil	5.3	UG/KG		6.4	SAMPLE	U	UJ	MW-14 40ft NE of drainfield	2765	2765	ORGANIC
Trimethylbenzene[1,3,5-]	0218-96-0508	24	48	IN	Soil	102.2	%			MS			MW-14 40ft NE of drainfield	2765	2765	ORGANIC
Trimethylbenzene[1,3,5-]	0218-96-0509	72	96	IN	Soil	5.3	UG/KG		6.4	SAMPLE	U		MW-14 40ft NE of drainfield	2765	2765	ORGANIC
Trimethylbenzene[1,3,5-]	0218-96-0510	504	510	IN	Soil	6.3	UG/KG		6.4	SAMPLE	U		MW-14 40ft NE of drainfield (soil/tuff interface)	2765	2765	ORGANIC
Trimethylbenzene[1,3,5-]	0218-96-0512	24	48	IN	Soil	5.7	UG/KG		6.4	SAMPLE	U		MW-15 50ft West of drainfield	2769	2769	ORGANIC
Trimethylbenzene[1,3,5-]	0218-96-0513	96	108	IN	Soil	5.6	UG/KG		6.4	SAMPLE	U		MW-15 50ft West of drainfield	2769	2769	ORGANIC
Trimethylbenzene[1,3,5-]	0218-96-0514	456	462	IN	Soil	6	UG/KG		6.4	SAMPLE	U		MW-15 50ft West ofdrainfield (Soil/Tuff Interfa	2769	2769	ORGANIC
Trimethylbenzene[1,3,5-]	0218-96-0516	24	48	IN	Soil	5.7	UG/KG		6.4	SAMPLE	U		MW-16 20ft South of tank along sewer line	2755	2755	ORGANIC
Trimethylbenzene[1,3,5-]	0218-96-0517	72	96	IN	Soil	5.6	UG/KG		6.4	SAMPLE	U		MW-16 20ft South of tank along sewer line	2755	2755	ORGANIC
Trimethylbenzene[1,3,5-]	0218-96-0518	360	366	IN	Soil	6	UG/KG		6.4	SAMPLE	U		MW-16 20ft South of tank along sewer line (interface)	2755	2755	ORGANIC
Trimethylbenzene[1,3,5-]	0218-96-0522	99.7	480	IN	Water	5	UG/L			SAMPLE	U	PM	MW-12, NON-FILTERED water sample	2814	2814	ORGANIC
Trimethylbenzene[1,3,5-]	0218-96-0524	106	468	IN	Water	5	UG/L			SAMPLE	U	PM	MW-13, NON-FILTERED water sample	2814	2814	ORGANIC
Trimethylbenzene[1,3,5-]	0218-96-0526	106	504	IN	Water	5	UG/L			SAMPLE	U	PM	MW-14, NON-FILTERED water sample	2814	2814	ORGANIC
Trimethylbenzene[1,3,5-]	0218-96-0528	106	456	IN	Water	5	UG/L			SAMPLE	U	PM	MW-15, NON-FILTERED water sample	2814	2814	ORGANIC
Trimethylbenzene[1,3,5-]	0218-96-0530	114	366	IN	Water	5	UG/L			SAMPLE	U	PM	MW-16, NON-FILTERED water sample	2814	2814	ORGANIC

Analyte Code Description	Sample ID Number	Begin Depth	End Depth	Depth Units	SAL Matrix	Sample Results	Reporting Units	UTL Level	SAL Level	Sample Type Code	Lab Qualifier	LANL Qualifier	Sample Location	Request Number	Reference Document	Suite
Trimethylbenzene[1,3,5-]	0218-97-0002	72.2	480	IN	Water	5	UG/L			SAMPLE	U	PM	MW-12 UNFILTERED ground water	2958	2958	ORGANIC
Trimethylbenzene[1,3,5-]	0218-97-0002	72.2	480	IN	Water	5	UG/L			MS	U		MW-12 UNFILTERED ground water	2958	2958	ORGANIC
Trimethylbenzene[1,3,5-]	0218-97-0002	72.2	480	IN	Water	5	UG/L			MSD	U		MW-12 UNFILTERED ground water	2958	2958	ORGANIC
Trimethylbenzene[1,3,5-]	0218-97-0004	78.8	468	IN	Water	5	UG/L			SAMPLE	U	PM	MW-13 UNFILTERED ground water	2958	2958	ORGANIC
Trimethylbenzene[1,3,5-]	0218-97-0006	67.8	504	IN	Water	5	UG/L			SAMPLE	U	PM	MW-14 UNFILTERED ground water	2958	2958	ORGANIC
Trimethylbenzene[1,3,5-]	0218-97-0008	74.9	456	IN	Water	5	UG/L			SAMPLE	U	PM	MW-15 UNFILTERED ground water	2958	2958	ORGANIC
Trimethylbenzene[1,3,5-]	0218-97-0010	76.1	366	IN	Water	5	UG/L			SAMPLE	U	PM	MW-16 UNFILTERED ground water	2958	2958	ORGANIC
Trinitrobenzene[1,3,5-]	0218-97-0002	72.2	480	IN	Water	0.048	UG/L			SAMPLE	U		MW-12 UNFILTERED ground water	2959	2959	ORGANIC
Trinitrobenzene[1,3,5-]	0218-97-0002	72.2	480	IN	Water	0.048	UG/L			SAMPLE	U		MW-12 UNFILTERED ground water	2959	2959	ORGANIC
Trinitrobenzene[1,3,5-]	0218-97-0004	78.8	468	IN	Water	0.048	UG/L			SAMPLE	U		MW-13 UNFILTERED ground water	2959	2959	ORGANIC
Trinitrobenzene[1,3,5-]	0218-97-0004	78.8	468	IN	Water	0.048	UG/L			SAMPLE	U		MW-13 UNFILTERED ground water	2959	2959	ORGANIC
Trinitrobenzene[1,3,5-]	0218-97-0008	74.9	456	IN	Water	0.048	UG/L			SAMPLE	U		MW-15 UNFILTERED ground water	2959	2959	ORGANIC
Trinitrobenzene[1,3,5-]	0218-97-0008	74.9	456	IN	Water	0.048	UG/L			SAMPLE	U		MW-15 UNFILTERED ground water	2959	2959	ORGANIC
Trinitrotoluene[2,4,6-]	0218-97-0002	72.2	480	IN	Water	0.05	UG/L			SAMPLE	U		MW-12 UNFILTERED ground water	2959	2959	ORGANIC
Trinitrotoluene[2,4,6-]	0218-97-0002	72.2	480	IN	Water	0.05	UG/L			SAMPLE	U		MW-12 UNFILTERED ground water	2959	2959	ORGANIC
Trinitrotoluene[2,4,6-]	0218-97-0004	78.8	468	IN	Water	0.05	UG/L			SAMPLE	U		MW-13 UNFILTERED ground water	2959	2959	ORGANIC
Trinitrotoluene[2,4,6-]	0218-97-0004	78.8	468	IN	Water	0.05	UG/L			SAMPLE	U		MW-13 UNFILTERED ground water	2959	2959	ORGANIC
Trinitrotoluene[2,4,6-]	0218-97-0008	74.9	456	IN	Water	0.05	UG/L			SAMPLE	U		MW-15 UNFILTERED ground water	2959	2959	ORGANIC
Trinitrotoluene[2,4,6-]	0218-97-0008	74.9	456	IN	Water	0.05	UG/L			SAMPLE	U		MW-15 UNFILTERED ground water	2959	2959	ORGANIC
Vinyl Chloride	0218-96-0500	24	48	IN	Soil	11	UG/KG		0.016	SAMPLE	U		MW-12 77 ft East of drainfield	2756	2756	ORGANIC
Vinyl Chloride	0218-96-0501	72	96	IN	Soil	11	UG/KG		0.016	SAMPLE	U		MW-12 77 ft East of drainfield	2756	2756	ORGANIC
Vinyl Chloride	0218-96-0502	480	504	IN	Soil	12	UG/KG		0.016	SAMPLE	U		MW-12 77ft East of drainfield (soil/tuff interfac	2756	2756	ORGANIC
Vinyl Chloride	0218-96-0504	24	48	IN	Soil	12	UG/KG		0.016	SAMPLE	U		MW-13 27 ft East of stake 18-1196 and 4 ft South	2772	2772	ORGANIC
Vinyl Chloride	0218-96-0505	96	117.6	IN	Soil	11	UG/KG		0.016	SAMPLE	U		MW-13 27 ft East of stake 18-1196 and 4 ft South	2772	2772	ORGANIC
Vinyl Chloride	0218-96-0506	450	462	IN	Soil	12	UG/KG		0.016	SAMPLE	U		MW-13 27 ft East of stake 18-1196 and 4 ft South	2772	2772	ORGANIC
Vinyl Chloride	0218-96-0508	24	48	IN	Soil	11	UG/KG		0.016	SAMPLE	U	UJ	MW-14 40ft NE of drainfield	2765	2765	ORGANIC
Vinyl Chloride	0218-96-0508	24	48	IN	Soil	112.1	%			MSD			MW-14 40ft NE of drainfield	2765	2765	ORGANIC
Vinyl Chloride	0218-96-0508	24	48	IN	Soil	103.8	%			MS			MW-14 40ft NE of drainfield	2765	2765	ORGANIC
Vinyl Chloride	0218-96-0509	72	96	IN	Soil	11	UG/KG		0.016	SAMPLE	U		MW-14 40ft NE of drainfield	2765	2765	ORGANIC
Vinyl Chloride	0218-96-0510	504	510	IN	Soil	13	UG/KG		0.016	SAMPLE	U		MW-14 40ft NE of drainfield (soil/tuff interface)	2765	2765	ORGANIC
Vinyl Chloride	0218-96-0512	24	48	IN	Soil	11	UG/KG		0.016	SAMPLE	U		MW-15 50ft West of drainfield	2769	2769	ORGANIC
Vinyl Chloride	0218-96-0513	96	108	IN	Soil	11	UG/KG		0.016	SAMPLE	U		MW-15 50ft West of drainfield	2769	2769	ORGANIC
Vinyl Chloride	0218-96-0514	456	462	IN	Soil	12	UG/KG		0.016	SAMPLE	U		MW-15 50ft West ofdrainfield (Soil/Tuff Interfa	2769	2769	ORGANIC
Vinyl Chloride	0218-96-0516	24	48	IN	Soil	11	UG/KG		0.016	SAMPLE	U		MW-16 20ft South of tank along sewer line	2755	2755	ORGANIC
Vinyl Chloride	0218-96-0517	72	96	IN	Soil	11	UG/KG		0.016	SAMPLE	U		MW-16 20ft South of tank along sewer line	2755	2755	ORGANIC
Vinyl Chloride	0218-96-0518	360	366	IN	Soil	12	UG/KG		0.016	SAMPLE	U		MW-16 20ft South of tank along sewer line (interface)	2755	2755	ORGANIC
Vinyl Chloride	0218-96-0522	99.7	480	IN	Water	10	UG/L			SAMPLE	U	PM	MW-12, NON-FILTERED water sample	2814	2814	ORGANIC
Vinyl Chloride	0218-96-0524	106	468	IN	Water	10	UG/L			SAMPLE	U	PM	MW-13, NON-FILTERED water sample	2814	2814	ORGANIC
Vinyl Chloride	0218-96-0526	106	504	IN	Water	10	UG/L			SAMPLE	U	PM	MW-14, NON-FILTERED water sample	2814	2814	ORGANIC
Vinyl Chloride	0218-96-0528	106	456	IN	Water	10	UG/L			SAMPLE	U	PM	MW-15, NON-FILTERED water sample	2814	2814	ORGANIC
Vinyl Chloride	0218-96-0530	114	366	IN	Water	10	UG/L			SAMPLE	U	PM	MW-16, NON-FILTERED water sample	2814	2814	ORGANIC
Vinyl Chloride	0218-97-0002	72.2	480	IN	Water	10	UG/L			MS	U		MW-12 UNFILTERED ground water	2958	2958	ORGANIC
Vinyl Chloride	0218-97-0002	72.2	480	IN	Water	10	UG/L			SAMPLE	U	PM	MW-12 UNFILTERED ground water	2958	2958	ORGANIC
Vinyl Chloride	0218-97-0002	72.2	480	IN	Water	10	UG/L			MSD	U		MW-12 UNFILTERED ground water	2958	2958	ORGANIC
Vinyl Chloride	0218-97-0004	78.8	468	IN	Water	10	UG/L			SAMPLE	U	PM	MW-13 UNFILTERED ground water	2958	2958	ORGANIC
Vinyl Chloride	0218-97-0006	67.8	504	IN	Water	10	UG/L			SAMPLE	U	PM	MW-14 UNFILTERED ground water	2958	2958	ORGANIC
Vinyl Chloride	0218-97-0008	74.9	456	IN	Water	10	UG/L			SAMPLE	U	PM	MW-15 UNFILTERED ground water	2958	2958	ORGANIC
Vinyl Chloride	0218-97-0010	76.1	366	IN	Water	10	UG/L			SAMPLE	U	PM	MW-16 UNFILTERED ground water	2958	2958	ORGANIC
Xylene (Total)	0218-96-0500	24	48	IN	Soil	5.7	UG/KG		5300	SAMPLE	U		MW-12 77 ft East of drainfield	2756	2756	ORGANIC
Xylene (Total)	0218-96-0501	72	96	IN	Soil	5.6	UG/KG		5300	SAMPLE	U		MW-12 77 ft East of drainfield	2756	2756	ORGANIC
Xylene (Total)	0218-96-0502	480	504	IN	Soil	5.8	UG/KG		5300	SAMPLE	U		MW-12 77ft East of drainfield (soil/tuff interfac	2756	2756	ORGANIC
Xylene (Total)	0218-96-0508	24	48	IN	Soil	88.4	%			MS			MW-14 40ft NE of drainfield	2765	2765	ORGANIC
Xylene (Total)	0218-96-0508	24	48	IN	Soil	5.3	UG/KG		5300	SAMPLE	U	UJ	MW-14 40ft NE of drainfield	2765	2765	ORGANIC
Xylene (Total)	0218-96-0508	24	48	IN	Soil	98.9	%			MSD			MW-14 40ft NE of drainfield	2765	2765	ORGANIC
Xylene (Total)	0218-96-0509	72	96	IN	Soil	5.3	UG/KG		5300	SAMPLE	U		MW-14 40ft NE of drainfield	2765	2765	ORGANIC
Xylene (Total)	0218-96-0510	504	510	IN	Soil	6.3	UG/KG		5300	SAMPLE	U		MW-14 40ft NE of drainfield (soil/tuff interface)	2765	2765	ORGANIC
Xylene (Total)	0218-96-0512	24	48	IN	Soil	5.7	UG/KG		5300	SAMPLE	U		MW-15 50ft West of drainfield	2769	2769	ORGANIC
Xylene (Total)	0218-96-0513	96	108	IN	Soil	5.6	UG/KG		5300	SAMPLE	U		MW-15 50ft West of drainfield	2769	2769	ORGANIC
Xylene (Total)	0218-96-0514	456	462	IN	Soil	6	UG/KG		5300	SAMPLE	U		MW-15 50ft West ofdrainfield (Soil/Tuff Interfa	2769	2769	ORGANIC

Analyte Code Description	Sample ID Number	Begin Depth	End Depth	Depth Units	SAL Matrix	Sample Results	Reporting Units	UTL Level	SAL Level	Sample Type Code	Lab Qualifier	LANL Qualifier	Sample Location	Request Number	Reference Document	Suite
Xylene (Total)	0218-96-0516	24	48	IN	Soil	5.7	UG/KG		5300	SAMPLE	U		MW-16 20ft South of tank along sewer line	2755	2755	ORGANIC
Xylene (Total)	0218-96-0517	72	96	IN	Soil	5.6	UG/KG		5300	SAMPLE	U		MW-16 20ft South of tank along sewer line	2755	2755	ORGANIC
Xylene (Total)	0218-96-0518	360	366	IN	Soil	6	UG/KG		5300	SAMPLE	U		MW-16 20ft South of tank along sewer line (interface)	2755	2755	ORGANIC
Xylene (Total)	0218-96-0522	99.7	480	IN	Water	5	UG/L			SAMPLE	U	PM	MW-12, NON-FILTERED water sample	2814	2814	ORGANIC
Xylene (Total)	0218-96-0524	106	468	IN	Water	5	UG/L			SAMPLE	U	PM	MW-13, NON-FILTERED water sample	2814	2814	ORGANIC
Xylene (Total)	0218-96-0526	106	504	IN	Water	5	UG/L			SAMPLE	U	PM	MW-14, NON-FILTERED water sample	2814	2814	ORGANIC
Xylene (Total)	0218-96-0528	106	456	IN	Water	5	UG/L			SAMPLE	U	PM	MW-15, NON-FILTERED water sample	2814	2814	ORGANIC
Xylene (Total)	0218-96-0530	114	366	IN	Water	5	UG/L			SAMPLE	U	PM	MW-16, NON-FILTERED water sample	2814	2814	ORGANIC
Xylene (Total)	0218-97-0002	72.2	480	IN	Water	5	UG/L			MS	U		MW-12 UNFILTERED ground water	2958	2958	ORGANIC
Xylene (Total)	0218-97-0002	72.2	480	IN	Water	5	UG/L			MSD	U		MW-12 UNFILTERED ground water	2958	2958	ORGANIC
Xylene (Total)	0218-97-0002	72.2	480	IN	Water	5	UG/L			SAMPLE	U	PM	MW-12 UNFILTERED ground water	2958	2958	ORGANIC
Xylene (Total)	0218-97-0004	78.8	468	IN	Water	5	UG/L			SAMPLE	U	PM	MW-13 UNFILTERED ground water	2958	2958	ORGANIC
Xylene (Total)	0218-97-0006	67.8	504	IN	Water	5	UG/L			SAMPLE	U	PM	MW-14 UNFILTERED ground water	2958	2958	ORGANIC
Xylene (Total)	0218-97-0008	74.9	456	IN	Water	5	UG/L			SAMPLE	U	PM	MW-15 UNFILTERED ground water	2958	2958	ORGANIC
Xylene (Total)	0218-97-0010	76.1	366	IN	Water	5	UG/L			SAMPLE	U	PM	MW-16 UNFILTERED ground water	2958	2958	ORGANIC
Xylene[1,2-]	0218-96-0504	24	48	IN	Soil	6	UG/KG		6500	SAMPLE	U		MW-13 27 ft East of stake 18-1196 and 4 ft South	2772	2772	ORGANIC
Xylene[1,2-]	0218-96-0505	96	117.6	IN	Soil	6	UG/KG		6500	SAMPLE	U		MW-13 27 ft East of stake 18-1196 and 4 ft South	2772	2772	ORGANIC
Xylene[1,2-]	0218-96-0506	450	462	IN	Soil	6	UG/KG		6500	SAMPLE	U		MW-13 27 ft East of stake 18-1196 and 4 ft South	2772	2772	ORGANIC
Xylene[1,3-]	0218-96-0504	24	48	IN	Soil	6	UG/KG		4700	SAMPLE	U		MW-13 27 ft East of stake 18-1196 and 4 ft South	2772	2772	ORGANIC
Xylene[1,3-]	0218-96-0505	96	117.6	IN	Soil	6	UG/KG		4700	SAMPLE	U		MW-13 27 ft East of stake 18-1196 and 4 ft South	2772	2772	ORGANIC
Xylene[1,3-]	0218-96-0506	450	462	IN	Soil	6	UG/KG		4700	SAMPLE	U		MW-13 27 ft East of stake 18-1196 and 4 ft South	2772	2772	ORGANIC
Plutonium Tracer	0218-96-0503	0	523.9	IN	Soil	51.1	%			SAMPLE			MW-12. 77ft East of drainfield (cuttings)	2784	2784	RAD
Plutonium Tracer	0218-96-0507	0	462	IN	Soil	66.6	%			SAMPLE			MW-13 27 ft East of stake 18-1196 and 4 ft South	2784	2784	RAD
Plutonium Tracer	0218-96-0511	0	504	IN	Soil	64.1	%			SAMPLE			MW-14 40ft NE of drainfield (soil/tuff interface)	2784	2784	RAD
Plutonium Tracer	0218-96-0515	0	456	IN	Soil	65	%			SAMPLE			MW-15 50 ft West of drainfield (cuttings)	2784	2784	RAD
Plutonium Tracer	0218-96-0520	0	444	IN	Soil	33.4	%			SAMPLE			MW-16 20ft South of tank along sewer line (composite)	2784	2784	RAD
Plutonium Tracer	0218-96-0520	0	444	IN	Soil	28.6	%			DUP			MW-16 20ft South of tank along sewer line (composite)	2784	2784	RAD
Plutonium Tracer	0218-96-0522	99.7	480	IN	Water	83.3	%			SAMPLE			MW-12, NON-FILTERED water sample	2816	2816	RAD
Plutonium Tracer	0218-96-0524	106	468	IN	Water	78.5	%			SAMPLE			MW-13, NON-FILTERED water sample	2816	2816	RAD
Plutonium Tracer	0218-96-0526	106	504	IN	Water	81.4	%			SAMPLE			MW-14, NON-FILTERED water sample	2816	2816	RAD
Plutonium Tracer	0218-96-0528	106	456	IN	Water	81	%			SAMPLE			MW-15, NON-FILTERED water sample	2816	2816	RAD
Plutonium Tracer	0218-96-0530	114	366	IN	Water	85.4	%			SAMPLE			MW-16, NON-FILTERED water sample	2816	2816	RAD
Plutonium Tracer	0218-96-0530	114	366	IN	Water	85	%			DUP			MW-16, NON-FILTERED water sample	2816	2816	RAD
Plutonium Tracer	0218-97-0002	72.2	480	IN	Water	77.5	%			SAMPLE			MW-12 UNFILTERED ground water	2961	2961	RAD
Plutonium Tracer	0218-97-0004	78.8	468	IN	Water	78.8	%			SAMPLE			MW-13 UNFILTERED ground water	2961	2961	RAD
Plutonium Tracer	0218-97-0006	67.8	504	IN	Water	61.5	%			DUP			MW-14 UNFILTERED ground water	2961	2961	RAD
Plutonium Tracer	0218-97-0006	67.8	504	IN	Water	56.8	%			SAMPLE			MW-14 UNFILTERED ground water	2961	2961	RAD
Plutonium Tracer	0218-97-0008	74.9	456	IN	Water	77.5	%			SAMPLE			MW-15 UNFILTERED ground water	2961	2961	RAD
Plutonium Tracer	0218-97-0010	76.1	366	IN	Water	80.2	%			DUP			MW-16 UNFILTERED ground water	2961	2961	RAD
Plutonium Tracer	0218-97-0010	76.1	366	IN	Water	78.9	%			SAMPLE			MW-16 UNFILTERED ground water	2961	2961	RAD
Plutonium-238	0218-96-0503	0	523.9	IN	Soil	0.023	PCI/G		27	SAMPLE		U	MW-12. 77ft East of drainfield (cuttings)	2784	2784	RAD
Plutonium-238	0218-96-0507	0	462	IN	Soil	0	PCI/G		27	SAMPLE		U	MW-13 27 ft East of stake 18-1196 and 4 ft South	2784	2784	RAD
Plutonium-238	0218-96-0511	0	504	IN	Soil	0.005	PCI/G		27	SAMPLE		U	MW-14 40ft NE of drainfield (soil/tuff interface)	2784	2784	RAD
Plutonium-238	0218-96-0515	0	456	IN	Soil	0.005	PCI/G		27	SAMPLE		U	MW-15 50 ft West of drainfield (cuttings)	2784	2784	RAD
Plutonium-238	0218-96-0520	0	444	IN	Soil	0.023	PCI/G		27	SAMPLE		U	MW-16 20ft South of tank along sewer line (composite)	2784	2784	RAD
Plutonium-238	0218-96-0520	0	444	IN	Soil	0.0496	PCI/G		27	DUP			MW-16 20ft South of tank along sewer line (composite)	2784	2784	RAD
Plutonium-238	0218-96-0522	99.7	480	IN	Water	0	PCI/L			SAMPLE			MW-12, NON-FILTERED water sample	2816	2816	RAD
Plutonium-238	0218-96-0522	99.7	480	IN	Water	0	PCI/L			SAMPLE		U	MW-12, NON-FILTERED water sample	2816	2816	RAD
Plutonium-238	0218-96-0524	106	468	IN	Water	0.0045	PCI/L			SAMPLE		U	MW-13, NON-FILTERED water sample	2816	2816	RAD
Plutonium-238	0218-96-0526	106	504	IN	Water	0.009	PCI/L			SAMPLE		U	MW-14, NON-FILTERED water sample	2816	2816	RAD
Plutonium-238	0218-96-0528	106	456	IN	Water	0	PCI/L			SAMPLE		U	MW-15, NON-FILTERED water sample	2816	2816	RAD
Plutonium-238	0218-96-0530	114	366	IN	Water	0	PCI/L			DUP			MW-16, NON-FILTERED water sample	2816	2816	RAD
Plutonium-238	0218-96-0530	114	366	IN	Water	0.009	PCI/L			SAMPLE		U	MW-16, NON-FILTERED water sample	2816	2816	RAD
Plutonium-238	0218-97-0002	72.2	480	IN	Water	0	PCI/L			SAMPLE		U	MW-12 UNFILTERED ground water	2961	2961	RAD
Plutonium-238	0218-97-0004	78.8	468	IN	Water	0	PCI/L			SAMPLE		U	MW-13 UNFILTERED ground water	2961	2961	RAD
Plutonium-238	0218-97-0006	67.8	504	IN	Water	0	PCI/L			SAMPLE		U	MW-14 UNFILTERED ground water	2961	2961	RAD
Plutonium-238	0218-97-0006	67.8	504	IN	Water	0.018	PCI/L			DUP			MW-14 UNFILTERED ground water	2961	2961	RAD
Plutonium-238	0218-97-0008	74.9	456	IN	Water	-0.018	PCI/L			SAMPLE		U	MW-15 UNFILTERED ground water	2961	2961	RAD
Plutonium-238	0218-97-0010	76.1	366	IN	Water	0.005	PCI/L			SAMPLE		U	MW-16 UNFILTERED ground water	2961	2961	RAD

Analyte Code Description	Sample ID Number	Begin Depth	End Depth	Depth Units	SAL Matrix	Sample Results	Reporting Units	UTL Level	SAL Level	Sample Type Code	Lab Qualifier	LANL Qualifier	Sample Location	Request Number	Reference Document	Suite
Plutonium-238	0218-97-0010	76.1	366	IN	Water	-0.023	PCI/L			DUP			MW-16 UNFILTERED ground water	2961	2961	RAD
Plutonium-239	0218-96-0503	0	523.9	IN	Soil	0.007	PCI/G		24	SAMPLE		U	MW-12. 77ft East of drainfield (cuttings)	2784	2784	RAD
Plutonium-239	0218-96-0507	0	462	IN	Soil	0.007	PCI/G		24	SAMPLE		U	MW-13 27 ft East of stake 18-1196 and 4 ft South	2784	2784	RAD
Plutonium-239	0218-96-0511	0	504	IN	Soil	-0.009	PCI/G		24	SAMPLE		U	MW-14 40ft NE of drainfield (soil/tuff interface)	2784	2784	RAD
Plutonium-239	0218-96-0515	0	456	IN	Soil	0	PCI/G		24	SAMPLE		U	MW-15 50 ft West of drainfield (cuttings)	2784	2784	RAD
Plutonium-239	0218-96-0520	0	444	IN	Soil	0.002	PCI/G		24	SAMPLE		U	MW-16 20ft South of tank along sewer line (composite)	2784	2784	RAD
Plutonium-239	0218-96-0520	0	444	IN	Soil	0.0023	PCI/G		24	DUP			MW-16 20ft South of tank along sewer line (composite)	2784	2784	RAD
Plutonium-239	0218-97-0002	72.2	480	IN	Water	0	PCI/L			SAMPLE		U	MW-12 UNFILTERED ground water	2961	2961	RAD
Plutonium-239	0218-97-0004	76.8	468	IN	Water	0.009	PCI/L			SAMPLE		U	MW-13 UNFILTERED ground water	2961	2961	RAD
Plutonium-239	0218-97-0006	67.8	504	IN	Water	0.005	PCI/L			DUP			MW-14 UNFILTERED ground water	2961	2961	RAD
Plutonium-239	0218-97-0006	67.8	504	IN	Water	-0.014	PCI/L			SAMPLE		U	MW-14 UNFILTERED ground water	2961	2961	RAD
Plutonium-239	0218-97-0008	74.9	456	IN	Water	0.014	PCI/L			SAMPLE		U	MW-15 UNFILTERED ground water	2961	2961	RAD
Plutonium-239	0218-97-0010	76.1	366	IN	Water	0	PCI/L			DUP			MW-16 UNFILTERED ground water	2961	2961	RAD
Plutonium-239	0218-97-0010	76.1	366	IN	Water	0	PCI/L			SAMPLE		U	MW-16 UNFILTERED ground water	2961	2961	RAD
Plutonium-239 + Plutonium-240	0218-96-0522	99.7	480	IN	Water	0	PCI/L			SAMPLE		U	MW-12, NON-FILTERED water sample	2816	2816	RAD
Plutonium-239 + Plutonium-240	0218-96-0524	106	468	IN	Water	-0.0045	PCI/L			SAMPLE		U	MW-13, NON-FILTERED water sample	2816	2816	RAD
Plutonium-239 + Plutonium-240	0218-96-0526	106	504	IN	Water	0	PCI/L			SAMPLE		U	MW-14, NON-FILTERED water sample	2816	2816	RAD
Plutonium-239 + Plutonium-240	0218-96-0528	106	456	IN	Water	0	PCI/L			SAMPLE		U	MW-15, NON-FILTERED water sample	2816	2816	RAD
Plutonium-239 + Plutonium-240	0218-96-0530	114	366	IN	Water	0	PCI/L			SAMPLE		U	MW-16, NON-FILTERED water sample	2816	2816	RAD
Plutonium-239 + Plutonium-240	0218-96-0530	114	366	IN	Water	0	PCI/L			DUP			MW-16, NON-FILTERED water sample	2816	2816	RAD
Strontium Carrier	0218-96-0503	0	523.9	IN	Soil	101	%			SAMPLE			MW-12. 77ft East of drainfield (cuttings)	2784	2784	RAD
Strontium Carrier	0218-96-0503	0	523.9	IN	Soil	101	%			DUP			MW-12. 77ft East of drainfield (cuttings)	2784	2784	RAD
Strontium Carrier	0218-96-0507	0	462	IN	Soil	105	%			SAMPLE			MW-13 27 ft East of stake 18-1196 and 4 ft South	2784	2784	RAD
Strontium Carrier	0218-96-0511	0	504	IN	Soil	87	%			SAMPLE			MW-14 40ft NE of drainfield (soil/tuff interface)	2784	2784	RAD
Strontium Carrier	0218-96-0515	0	456	IN	Soil	104	%			SAMPLE			MW-15 50 ft West of drainfield (cuttings)	2784	2784	RAD
Strontium Carrier	0218-96-0515	0	456	IN	Soil	101	%			MS			MW-15 50 ft West of drainfield (cuttings)	2784	2784	RAD
Strontium Carrier	0218-96-0520	0	444	IN	Soil	98	%			SAMPLE			MW-16 20ft South of tank along sewer line (composite)	2784	2784	RAD
Strontium-90	0218-96-0503	0	523.9	IN	Soil	0.0501	PCI/G		4.4	DUP			MW-12. 77ft East of drainfield (cuttings)	2784	2784	RAD
Strontium-90	0218-96-0503	0	523.9	IN	Soil	0.43	PCI/G		4.4	SAMPLE		U	MW-12. 77ft East of drainfield (cuttings)	2784	2784	RAD
Strontium-90	0218-96-0507	0	462	IN	Soil	0.0832	PCI/G		4.4	SAMPLE		U	MW-13 27 ft East of stake 18-1196 and 4 ft South	2784	2784	RAD
Strontium-90	0218-96-0511	0	504	IN	Soil	0.24	PCI/G		4.4	SAMPLE		U	MW-14 40ft NE of drainfield (soil/tuff interface)	2784	2784	RAD
Strontium-90	0218-96-0515	0	456	IN	Soil	-0.05	PCI/G		4.4	SAMPLE			MW-15 50 ft West of drainfield (cuttings)	2784	2784	RAD
Strontium-90	0218-96-0515	0	456	IN	Soil	95.2	%			MS			MW-15 50 ft West of drainfield (cuttings)	2784	2784	RAD
Strontium-90	0218-96-0520	0	444	IN	Soil	0.0275	PCI/G		4.4	SAMPLE			MW-16 20ft South of tank along sewer line (composite)	2784	2784	RAD
Uranium	0218-96-0503	0	523.9	IN	Soil	1.63	UG/G	1.87	29	DUP			MW-12. 77ft East of drainfield (cuttings)	2784	2784	RAD
Uranium	0218-96-0503	0	523.9	IN	Soil	1.69	UG/G	1.87	29	SAMPLE			MW-12. 77ft East of drainfield (cuttings)	2784	2784	RAD
Uranium	0218-96-0507	0	462	IN	Soil	1.78	UG/G	1.87	29	SAMPLE			MW-13 27 ft East of stake 18-1196 and 4 ft South	2784	2784	RAD
Uranium	0218-96-0511	0	504	IN	Soil	1.58	UG/G	1.87	29	SAMPLE			MW-14 40ft NE of drainfield (soil/tuff interface)	2784	2784	RAD
Uranium	0218-96-0515	0	456	IN	Soil	1.64	UG/G	1.87	29	SAMPLE			MW-15 50 ft West of drainfield (cuttings)	2784	2784	RAD
Uranium	0218-96-0520	0	444	IN	Soil	126	UG/G	1.87	29	MS			MW-16 20ft South of tank along sewer line (composite)	2784	2784	RAD
Uranium	0218-96-0520	0	444	IN	Soil	1.82	UG/G	1.87	29	SAMPLE			MW-16 20ft South of tank along sewer line (composite)	2784	2784	RAD
Uranium	0218-96-0522	99.7	480	IN	Water	0.9	UG/L			SAMPLE			MW-12, NON-FILTERED water sample	2816	2816	RAD
Uranium	0218-96-0522	99.7	480	IN	Water	1.039	UG/L			SAMPLE			MW-12, NON-FILTERED water sample	2816	2816	RAD
Uranium	0218-96-0524	106	468	IN	Water	5.13	UG/L			SAMPLE			MW-13, NON-FILTERED water sample	2816	2816	RAD
Uranium	0218-96-0524	106	468	IN	Water	5.12	UG/L			SAMPLE			MW-13, NON-FILTERED water sample	2816	2816	RAD
Uranium	0218-96-0526	106	504	IN	Water	0.82	UG/L			SAMPLE			MW-14, NON-FILTERED water sample	2816	2816	RAD
Uranium	0218-96-0526	106	504	IN	Water	0.817	UG/L			SAMPLE			MW-14, NON-FILTERED water sample	2816	2816	RAD
Uranium	0218-96-0528	106	456	IN	Water	6.02	UG/L			SAMPLE			MW-15, NON-FILTERED water sample	2816	2816	RAD
Uranium	0218-96-0528	106	456	IN	Water	6.55	UG/L			DUP			MW-15, NON-FILTERED water sample	2816	2816	RAD
Uranium	0218-96-0528	106	456	IN	Water	6.02	UG/L			SAMPLE			MW-15, NON-FILTERED water sample	2816	2816	RAD
Uranium	0218-96-0528	106	456	IN	Water	6.55	UG/L			DUP			MW-15, NON-FILTERED water sample	2816	2816	RAD
Uranium	0218-96-0530	114	366	IN	Water	1.47	UG/L			SAMPLE			MW-16, NON-FILTERED water sample	2816	2816	RAD
Uranium	0218-96-0530	114	366	IN	Water	1.47	UG/L			SAMPLE			MW-16, NON-FILTERED water sample	2816	2816	RAD
Uranium	0218-96-0530	114	366	IN	Water	114	%			MS			MW-16, NON-FILTERED water sample	2816	2816	RAD
Uranium	0218-96-0530	114	366	IN	Water	5.7	UG/L			MS			MW-16, NON-FILTERED water sample	2816	2816	RAD
Uranium	0218-97-0002	72.2	480	IN	Water	0.32	UG/L			DUP			MW-12 UNFILTERED ground water	2961	2961	RAD
Uranium	0218-97-0002	72.2	480	IN	Water	0.323	UG/L			DUP			MW-12 UNFILTERED ground water	2961	2961	RAD
Uranium	0218-97-0002	72.2	480	IN	Water	0.41	UG/L			SAMPLE			MW-12 UNFILTERED ground water	2961	2961	RAD
Uranium	0218-97-0002	72.2	480	IN	Water	0.411	UG/L			SAMPLE			MW-12 UNFILTERED ground water	2961	2961	RAD

Analyte Code Description	Sample ID Number	Begin Depth	End Depth	Depth Units	SAL Matrix	Sample Results	Reporting Units	UTL Level	SAL Level	Sample Type Code	Lab Qualifier	LANL Qualifier	Sample Location	Request Number	Reference Document	Suite
Uranium	0218-97-0004	78.8	468	IN	Water	0.73	UG/L			SAMPLE			MW-13 UNFILTERED ground water	2961	2961	RAD
Uranium	0218-97-0004	78.8	468	IN	Water	0.73	UG/L			SAMPLE			MW-13 UNFILTERED ground water	2961	2961	RAD
Uranium	0218-97-0006	67.8	504	IN	Water	0.1187	UG/L			SAMPLE			MW-14 UNFILTERED ground water	2961	2961	RAD
Uranium	0218-97-0006	67.8	504	IN	Water	0.12	UG/L			SAMPLE			MW-14 UNFILTERED ground water	2961	2961	RAD
Uranium	0218-97-0008	74.9	456	IN	Water	0.431	UG/L			SAMPLE			MW-15 UNFILTERED ground water	2961	2961	RAD
Uranium	0218-97-0008	74.9	456	IN	Water	0.43	UG/L			SAMPLE			MW-15 UNFILTERED ground water	2961	2961	RAD
Uranium	0218-97-0010	76.1	366	IN	Water	110	%			MS			MW-16 UNFILTERED ground water	2961	2961	RAD
Uranium	0218-97-0010	76.1	366	IN	Water	97	%			MS			MW-16 UNFILTERED ground water	2961	2961	RAD
Uranium	0218-97-0010	76.1	366	IN	Water	0.13	UG/L			SAMPLE			MW-16 UNFILTERED ground water	2961	2961	RAD
Uranium	0218-97-0010	76.1	366	IN	Water	0.1321	UG/L			SAMPLE			MW-16 UNFILTERED ground water	2961	2961	RAD

APPENDIX B

DATA QUALITY EVALUATION

TABLE B-1
DATA QUALITY EVALUATION OF SAMPLES COLLECTED FROM THE MONITORING WELLS AT PRS 18-003(d)

Request Number	Sample ID	Suite	Comments
2755	0218-96-0516 0218-96-0517	Inorganics	Manganese in two samples had percent recovery of the matrix spike sample outside of established limits (75%-125%) and the data are qualified as J-. The data are usable because the percent recovery was >40% and the detected values were one-third to three-fifths of the background UTL. Therefore, the low bias did not affect the data comparison.
2769	0218-96-0512 0218-96-0513		Antimony, manganese, and zinc in two samples had percent recovery of the matrix spike sample outside of established limits (75%-125%). The antimony data are qualified as UJ, the manganese and zinc data are qualified as J-. The antimony data are usable because the percent recovery was >50%, which is sufficient to detect and quantify the analyte if present. The manganese and zinc data are usable because the recoveries were >40% and 70%, respectively. The detected values for manganese were one-half or more of the background UTL, while the zinc concentrations were several orders of magnitude below the SAL. Therefore, the low bias did not affect the data comparisons.
			Lead and zinc in both samples are qualified as P (professional judgment required) due to the duplicate relative percent differences (RPDs) above the established limit of 20%. Further review of the data indicates that the results should not be qualified because the RPDs met EPA's control limit for soil [±35% RPD, ±2X Contract Required Quantitation Limit (CRQL)]. Data are usable as reported.
2772	0218-96-0504 0218-96-0215		Antimony and manganese, zinc in both samples had percent recovery of the matrix spike sample outside of established limits (75%-125%). The data are qualified as J-. The antimony data are usable because the percent recovery was >60%, which is sufficient to detect and quantify the analyte if present. The manganese data are usable because the recovery was >60% and the detected values for manganese were either more than one-half of the background UTL, or one-fourth of the SAL. Therefore, the low bias did not affect the data comparisons.
2815	0218-96-0523 0218-96-0525 0218-96-0527 0218-96-0529		Aluminum in all samples had spike recovery outside of established limits (75%-125%). The data are qualified as J+ because the recovery was >125%. The data are usable because the results are biased high.
2960	0218-97-0001 0218-97-0003 0218-97-0005 0218-97-0007 0218-97-0009		Selenium and thallium in all samples had percent recovery of the spike sample outside of established limits (75%-125%). The data are qualified as UJ and are usable because the percent recoveries were >50%, which is sufficient to detect and quantify the analytes if present.

DATA QUALITY EVALUATION OF SAMPLES COLLECTED FROM THE MONITORING WELLS AT PRS 18-003(d)
Continued

Request Number	Sample ID	Suite	Comments
2755	0218-96-0516 0218-96-0517	SVOCs	Di-n-butyl phthalate in both samples was detected in the associated method blank. The sample values are less than 10X the blank value indicating that the detections may be due to blank contamination. The sample values are qualified as U and are usable as a nondetects.
2814	0218-96-0522 0218-96-0524 0218-96-0530		Bis(2-ethylhexyl)phthalate in three samples was detected in the associated method blank. The sample values are less than 10X the blank value indicating that the detections may be due to blank contamination. The sample values are qualified as U and are usable as a nondetects.
2958	0218-97-0004 0218-97-0010		Bis(2-ethylhexyl)phthalate in two samples was detected at a concentration less than the estimated quantitation limit (EQL). The sample result is qualified as J because the value has a high degree of uncertainty and cannot be distinguished from the instrument "noise" level. As a result, the datum is usable as an estimated value, but should be used with caution in the screening assessment because it cannot be accurately quantified.
2755	0218-96-0516	VOCs	Methylene chloride was detected in one sample at a concentration less than the estimated quantitation limit (EQL). The sample result is qualified as J because the value has a high degree of uncertainty and cannot be distinguished from the instrument "noise" level. As a result, the datum is usable as an estimated value, but should be used with caution in the screening assessment because it cannot be accurately quantified.
2765	0218-96-0508		All analytes in one sample had the area count for one internal standard below acceptance criteria and the data are qualified as UJ. The data are usable because the area count was sufficient to detect and quantify the analytes if present and the sensitivity and responsiveness of the instrument were not compromised. In addition, the area counts of the other internal standards were acceptable.
2772	0218-96-0504 0218-96-0506		Acetone in both samples was detected in the associated method blank. The sample values are less than 10X the blank value indicating that the detections may be due to blank contamination. The sample values are qualified as U and are usable as a nondetects.
2814	0218-96-0522 0218-96-0524 0218-96-0526 0218-96-0528 0218-96-0530		All samples were qualified as PM (professional judgment and manual review of the data required) because the 7-day holding time was exceeded by one day. All VOC samples were acidified in the field following collection with HCl and stored at 4°C. The analytical laboratory checked the pH and temperature of the samples and found them to be less than pH 2 and at 4°C. Therefore, according to EPA functional guidelines for organic analyses, the maximum holding time for acid-preserved and cooled samples is 14 days from sample collection. The data should not be qualified and are usable as reported.

DATA QUALITY EVALUATION OF SAMPLES COLLECTED FROM THE MONITORING WELLS AT PRS 18-003(d)
Continued

Request Number	Sample ID	Suite	Comments
	0218-96-0522	VOCs	4-Methyl-2-pentanone was detected in one sample at a concentration less than the estimated quantitation limit (EQL). The sample result is qualified as J because the value has a high degree of uncertainty and cannot be distinguished from the instrument "noise" level. As a result, the datum is usable as an estimated value, but should be used with caution in the screening assessment because it cannot be accurately quantified.
2958	0218-97-0002 0218-97-0004 0218-97-0006 0218-97-0008 0218-97-0010		Acetone in all samples was detected in the associated method blank. The sample values are less than 10X the blank value indicating that the detections may be due to blank contamination. The sample values are qualified as U and are usable as a nondetects.
			All samples were qualified as PM (professional judgment and manual review of the data required) because the 7-day holding time was exceeded by six days. All VOC samples were acidified in the field following collection with HCl and stored at 4°C. The analytical laboratory checked the pH and temperature of the samples and found them to be less than pH 2 and at 4°C. Therefore, according to EPA functional guidelines for organic analyses, the maximum holding time for acid-preserved and cooled samples is 14 days from sample collection. The data should not be qualified and are usable as reported.

APPENDIX C

BORING LOGS

ICF KAISER

Well # MW-12 (First Attempt)

Date(s) Drilled	11/6/96	Rig Type	CME-750
Geologist/Engineer	Catherine Goetz	PRS	18-003(d)
Supervising Geologist	Merlin Wheeler	Water Level: Initial	N/A Static N/A
Drilling Subcontractor	Stewart Brothers	Total Depth: Hole	6 ft. Well N/A

Depth (ft.)	% Recovery	Meter Reading	Sample ID	Samples	General Lithology	Materials Description
0	Cuttings	Background			SM/OL	Sandy loam (SM/OL);dk. brown (7.5YR,3/2).
1						
2						Core barrel blocked off -- no recovery
3	0 %					
4						Core barrel blocked off on cobble/boulder. Abandon location -- move 2' east.
5	0 %					
6						TD=6 ft.
7						
8						
9						
10						
11						
12						
13						
14						

Well Diagram
N/A

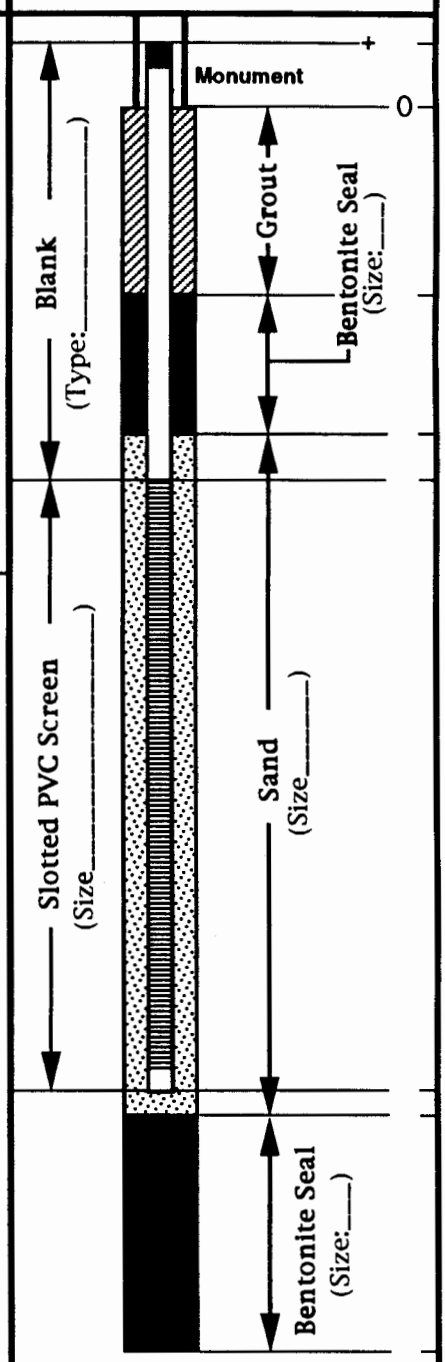

Job Number_____

ICF KAISER

Well # MW-12 (Second attempt)

Date(s) Drilled	11/6/96	Rig Type	CME-750
Geologist/Engineer	Catherine Goetz	PRS	18-003(d)
Supervising Geologist	Merlin Wheeler	Water Level: Initial	1st Wet Zone 8.5 ft. Static 8.39 ft.
Drilling Subcontractor	Stewart Brothers	Total Depth: Hole	43.5 ft. Well 41 ft.

Depth (ft.)	% Recovery	Meter Reading	Sample ID	Samples	General Lithology	Materials Description
0	Cuttings	Background			SM/OL	Sandy loam(SM/OL), dk. brown(7.5YR, 3/2), damp.
1						
2					SM	Silty sand(SM); dk. brown(7.5YR,3/2); v. fine to med. sands; loose; damp. Cobble blocked off shoe.
3	30 %		0218-96-0500			
4					GM	Silty gravel(GM), dk. brown(7.5YR, 3/2); large gravels to cobbles 70-80 %; fines 10-15 %; sands ~5 %; damp; loose.
5	Cuttings					
6			0218-96-0501		SM	Silty sand(SM); brown(10YR, 4/3); fine to course sands 60-70 %; fines(silts) 15-30 %; moist to v. moist; loose. Cobble blocked shoe.
7	25 %					
8	Cuttings				SM	Silty sand(SM); brown(10YR, 4/3); v. fine to med. sands 50-60 %; fines 40-50 %; occasional gravel; sticky; loose; v. moist to wet.
9					SM	Same as above -- sticky; insufficient water to make a well.
10						
11						
12						
13						
14						

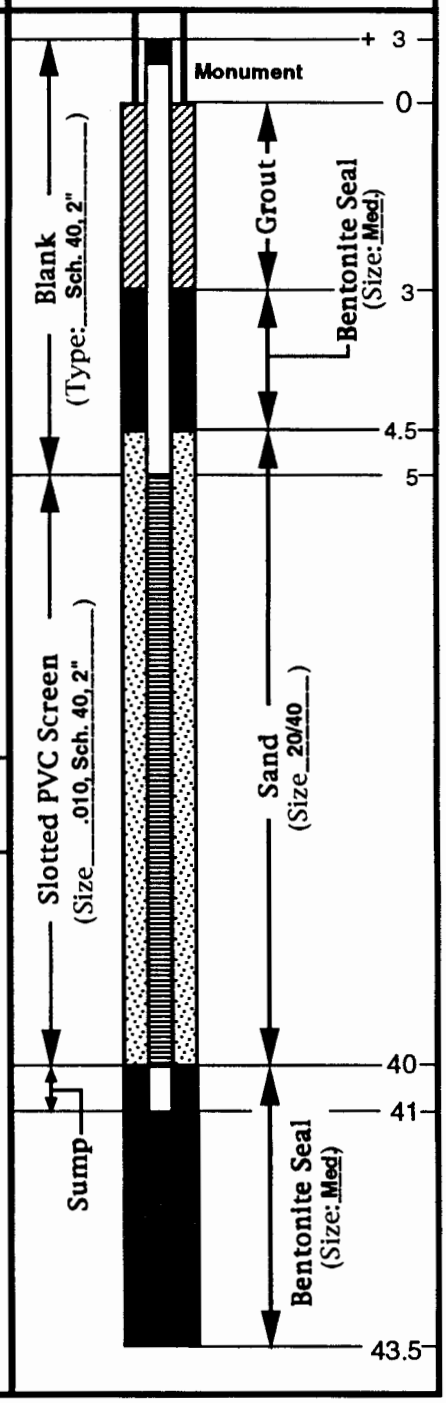

Job Number_____

ICF KAISER

Well # MW-12 (Second attempt)

Date(s) Drilled 11/6/96 PRS 18-003(d) Rig Type CME-750

Depth (ft.)	% Recovery	Meter Reading	Sample ID	Samples	General Lithology	Materials Description	Remarks
14	Cuttings	Background			SM/ML	Silty sand/sandy silt(SM/ML); brown(10YR, 5/3); v. fine to med. sands; silts supersaturated; loose to flowing; occasional granules.	
15							
16							
17							
18							
19							
20					SM	Silty sand -- same as above except less silt and less moisture.	
21							
22							
23						Gravel/cobbles	
24							
25					GM	Silty sandy gravel(GM); brown(7.5YR, 5/3); large gravels to cobbles 40-50 %; med. to course sands 20-30 %; silts 10-20 %; moist stringers in large gravels; Gravel blocked shoe.	
26	40 %						
27					SM	Gravelly silty sand(SM); yellow brown(10YR, 5/4); v. fine to course sands 70-80 %; fines 10-20 %; gravels 5-10 %; supersaturated; loose; flowing; subangular gravels.	Mostly course sands.
28	15 %						
29							
30							

Job Number _____

ICF KAISER

Well # MW-12 (Second attempt)

Date(s) Drilled 11/6/96 PRS 18-003(d) Rig Type CME-750

Depth (ft.)	% Recovery	Meter Reading	Sample ID	Samples	General Lithology	Materials Description	Remarks
30						No Recovery-- Latch and Split Spoon Failed	
31	0%	Background					
32					SW	Silty gravelly(cobble) sand(SW); v.fine to med sands 50-60%; gravels 20%; Silts 25%. Saturated, loose, unconsolidated, weathered cobbles, brown(7.5YR, 5/4)	
33	60%						
34						Cobble in Shoe	
35						Cobbles from 35-36 ft. sandy gravel	
36					SM	Silty sand(SM); brown(7.5YR, 5/4); Sands 70-80%; fines 10-15%; med sands, subangular, wet,	Minor granules/gravels.
37						Cobble in Shoe.	
38						Cobbles rounded, welded tuff, silty gravel, sandy silt stringers.	
39					SM	Increase in sand and silt. Yellowish red(5YR, 4/6), v. moist to wet stringers.	Co-alluvium?
40	100%		0218-96-0502				
41							
42	100%					Drier, clayey stringers, moist.	
43							
44						TD= 43' 8"	
45							
46							

Job Number _____

ICF KAISER

Well # MW-13

Date(s) Drilled	11/14/96	Rig Type	CME-750
Geologist/Engineer	Catherine Goetz	PRS	18-003(d)
Supervising Geologist	Merlin Wheeler	Water Level: Initial	1st wet zone 10 ft. Static 8.6 ft.
Drilling Subcontractor	Stewart Brothers	Total Depth: Hole	40 ft. Well 40 ft.

Depth (ft.)	% Recovery	Meter Reading	Sample ID	Samples	General Lithology	Materials Description
0	Cuttings	Background				No cuttings
1						
2					SM/OL	Sandy loam, (SM/OL), dk. gray brown, occasional gravel, damp to dry; loose, unconsolidated.
3	30 %		0218-96-0504			
4					SM	Silty sand,(SM); dk. grey brown; damp; cobbles, lg. gravels
5	30 %					
6					SM	Cobble zone blocked off shoe. Likely same as above.
7	0 %					
8					SW	Silty gravelly sand,(SW); brown(10 YR); loose, unconsolidated; large cobble in shoe; wet zone in shoe.
9	10 %		0218-96-0505			
10					SW	Gravelly silty sand (SW);as above, damp, no moisture noted, loose.
11	cuttings					
12						
13						
14						

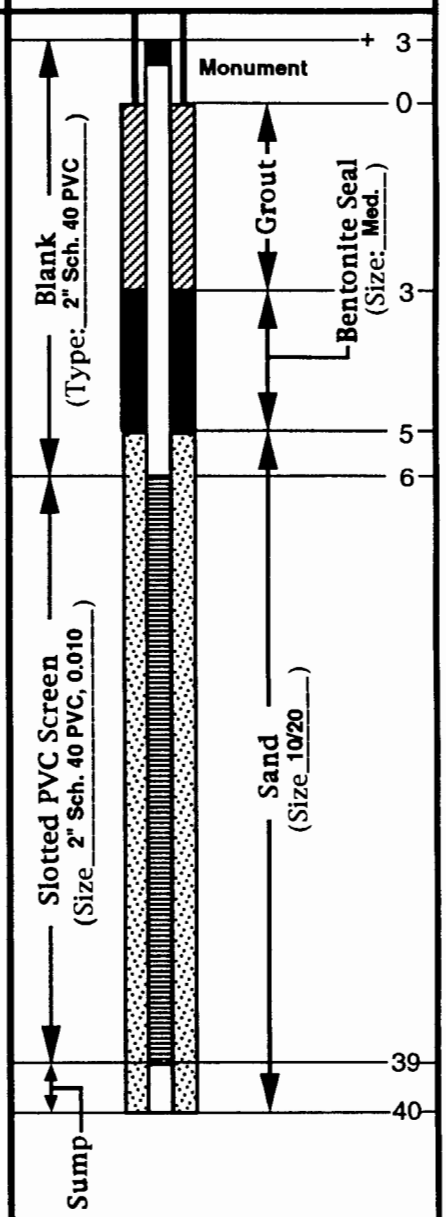

Job Number_____

ICF KAISER

Well # MW-13

Date(s) Drilled 11/14/96 PRS 18-003(d) Rig Type CME-750

Depth (ft.)	% Recovery	Meter Reading	Sample ID	Samples	General Lithology	Materials Description	Remarks
14	Cuttings	Background				As above	
15							
16							
17						Few cuttings pulled up; As above	
18							
19							
20							
21							
22					GP	Cobble zone; Silty sandy gravel(GP); brown(10YR, 4/3), damp; moist.	
23					SM	Silty sand(SM); y. brown(10YR); loose, unconsolidated; v. slightly sticky; saturated; v. fine to course sands 60-70%, fines 30-35%, gravels 5-10%.	
24							
25						Flowing sandy mud.	
26	10%				SM/ML	As above, silty sand/sandy silt(SM/ML); y. brown(10YR, 5/4); increase in saturation; v. fine to med subangular sands 50-60%, free flowing.	
27						Cobbles	
28	Cuttings						
29							
30							

Job Number _____

ICF KAISER

Well # MW-13

Date(s) Drilled 11/14/96 PRS 18-003(d) Rig Type CME-750

Depth (ft.)	% Recovery	Meter Reading	Sample ID	Samples	General Lithology	Materials Description	Remarks
30	cuttings	background			SM/ML	As above, v. slight decrease in saturation; v. slightly sticky	
31							
32							
33							
34					SM	Increased saturation. Silty sand, y. brown(10YR, 5/4); Saturated- free flowing; v. fine to course subangular subrounded sands 65-75%, fines 20-25%, granules-gravels 5-10%	
35					SW	Slough(?) Silty gravelly sand; v. fine to course subangular sands; increased percentage of course sands and gravels; large gravels; cobble blocked shoe.	cuttings as above, v. slight decrease in saturation.
36	10 %						
37							
38	30 %		0218-96-0506		GP	Silty sandy (cobble); large cobbles(welded) with reddish brown stringers of silty sand; sands subangular to subrounded.	
39						Cobbles subangular to subrounded; v. moist; no plasticity	No free water.
						As above; however, rig was down for 15 min., water filled in sampler.	
40						TD=40.1 ft.	

Job Number _____

ICF KAISER

Well # MW-14

Date(s) Drilled	11/8/96	Rig Type	CME-750
Geologist/Engineer	Merlin Wheeler	PRS	18-003(d)
Supervising Geologist	Merlin Wheeler	Water Level: Initial	approx.17 ft. Static 10.4 ft.
Drilling Subcontractor	Stewart Brothers	Total Depth: Hole	45 ft. Well 43 ft.

Depth (ft.)	% Recovery	Meter Reading	Sample ID	Samples	General Lithology	Materials Description
0		Background			SM/OL	Silty loam (OL), brown to black.
1						
2					SM/OL	Silty loam (SM/OL) brown to black grading to silty sand with some tuff pebbles up to 3/4" diameter.
3			0218-96-0508			
4					SM	Silty sand, (SM); brown, with some boulders of welded brown tuff uo to 6" diameter.
5						
6						
7					SM	Silty sand,(SM); brown, minor fine gravels and boulder fragments.
8		Cuttings	0218-96-0509			
9					SM	As above.
10						
11						
12						
13						
14						

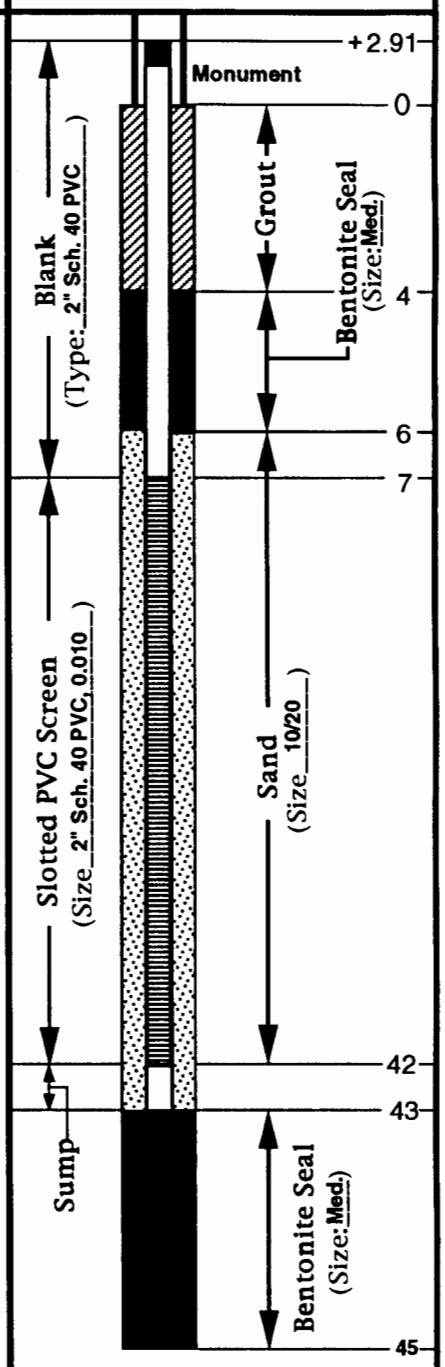

Job Number_____

ICF KAISER

Well # MW-14

Date(s) Drilled 11/8/96 PRS 18-003(d) Rig Type CME-750

Depth (ft.)	% Recovery	Meter Reading	Sample ID	Samples	General Lithology	Materials Description	Remarks
14	Cuttings	Background			SM	As above	
15						As above, damp.	
16					SM		
17						As above, moist to saturated.	
18					SM		
19							
20							
21					SM	As above	
22							
23						As above, layered large cobbles to boulders, damp.	
24					GP/SM		
25						No cuttings returned. Fairly uniform drilling with occasional boulders. At 30', water brought to surface on auger flight.	
26							
27							
28							
29					SM	Auger advance to 32.5' returned brown silty sand with fine to med. gravel. saturated.	
30							

Job Number _____

ICF KAISER

Well # MW-14

Date(s) Drilled 11/8/96 PRS 18-003(d) Rig Type CME-750

Depth (ft.)	% Recovery	Meter Reading	Sample ID	Samples	General Lithology	Materials Description	Remarks
30	Cuttings	Background					
31					GP	Sandy gravel,(GP); Dense;appearance of weathered tuff, but with small rocks (1-2" diameter) of dense tuff or letite.	
32							
33					GP	As above. Possible thin stringer of sandy gravel noted at 30-35 ft.	
34							
35							
36					SM	Silty sand (SM) with clay and fine gravel. Saturated.	
37							
38					SM	As above.	
39							
40					SM	As above.	
41							
42			0218-96-0510		GP	Sandy gravel(GP); reddish brown to gray; interspersed with gray tuff pieces. Appearance of weathered tuff.	
43							
44						Tuff; reddish brown to gray; weathered.	
45						TD=45 ft.	
46							

Job Number _____

ICF KAISER

Well # MW-15

Date(s) Drilled	11/12/96	Rig Type	CME-750
Geologist/Engineer	Catherine Goetz	PRS	18-003(d)
Supervising Geologist	Merlin Wheeler	Water Level: Initial	1st wet zone approx. 9 ft. Static 8.85 ft.
Drilling Subcontractor	Stewart Brothers	Total Depth: Hole	48 ft. Well 39 ft.

Depth (ft.)	% Recovery	Meter Reading	Sample ID	Samples	General Lithology	Materials Description
0	Cuttings	Background			SM/OL	Sandy Loam (SM/OL); dark gray brown(10YR, 4/2), tree roots
1						
2						Cobbles/boulders?
3	50 %		0218-96-0512		SM	Silty sand(SM); dk. brown(7.5YR, 3/2), loose, unconsolidated. Tree roots. Cobble in shoe blocked recovery.
4						Silty sand (SM); brown (10YR, 4/3); sands, fine to medium, 50-60%; silts and fines 20 - 25%; gravels and granules10 -15%; damp to dry.
5	Cuttings				SM	
6						Blocked split spoon with cobble.
7	5 %				SM/GM	Silty sand to gravelly sand; brown. Sands 60-70%; gravels 15-20%; silts and fines 10-20%; damp to dry.
8	50 %		0218-96-0513		SM	Silty sand(SM); brown (10YR, 4/3); Sands v. fine to med. 70-75%; fines 20-25%; gravels and granules 10-15%; loose; wet. Cobble in shoe.
9						
10	Cuttings				SM	Silty sand(SM); brown(10YR,4/3); sands 60-70%; fines 30-40%. Loose, soft ; wet not saturated, sticky.
11						
12						
13						
14						

Well Diagram

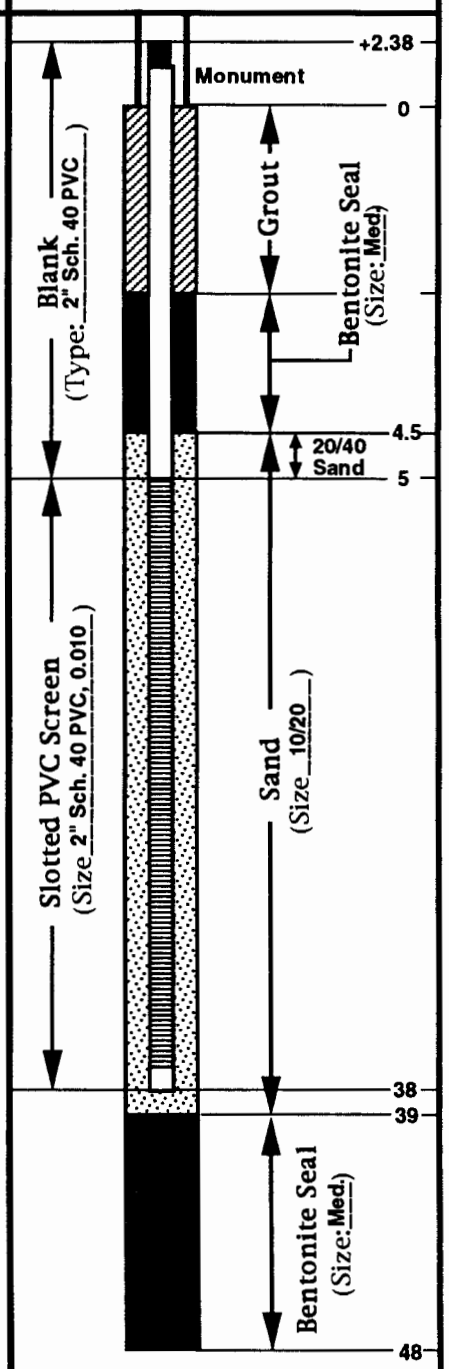

Job Number_____

ICF KAISER

Well # MW-15

Date(s) Drilled 11/12/96 PRS 18-003(d) Rig Type CME-750

Depth (ft.)	% Recovery	Meter Reading	Sample ID	Samples	General Lithology	Materials Description	Remarks
14	Cuttings	Background					
15						As above; Increase sands, increased moisture, not flowing; slightly sticky; loose, very soft.	
16							
17							
18							
19					SM		
20						Wet, not flowing	
21							
22							
23							
24							
25						Cobbles	
26					SM	Same, silty sand, increase in moisture; Flowing v. silty sand, loose, v. slightly sticky.	
27							
28							
29							
30							

Job Number _____

ICF KAISER

Well # MW-15

Date(s) Drilled 11/12/96 PRS 18-003(d) Rig Type CME-750

Depth (ft.)	% Recovery	Meter Reading	Sample ID	Samples	General Lithology	Materials Description	Remarks
30	Cuttings	Background					
31							
32					SM	Same, slight increase in grain size in sands. v.fine to med with increase percentage in meds. Sticky	
33							
34							
35							
36	80%				ML	Sandy silt(ML); yellow brown (10YR, 5/4); clays and silts 70-80%; v. fine to fine sands 20-30%;v. soft; v. moist to wet; slight plasticity.	Not Saturated, significantly drier than above.
37						Med. sand stringer, wet, loose, 6"	
38	80%		0218-96-0514		GW/SM	Silty sandy gravel to silty gravelly sand (GW/SW); reddish brown; fines 20-25%; sands 30-35%; gravels 30-35%; occasional cobble; damp to moist, soft; weathered tuff-possible co-alluvium.	
39	Cuttings				SM	Silty sand,(SM); reddish brown; v. fine to med. sub-angular sands 60-70%; gravels and granules 15-20%; silts and clays 15-20%; moist to v. moist, soft.	
40					SM	Same as above. Moist to damp	
41							
42							
43						No cuttings pulled up	
44							
45	0%					No Recovery 44-46ft	
46							

Job Number _____

ICF KAISER

Well # MW-15

Date(s) Drilled 11/12/96 PRS 18-003(d) Rig Type CME-750

Depth (ft.)	% Recovery	Meter Reading	Sample ID	Samples	General Lithology	Materials Description	Remarks
46	50%	Background			SM/ML	Silty sand(SM) to sandy silt (ML); reddish brown; sands v. fine to med., high percentage v. fine to fine; stiff; damp; slight to poor plasticity. Large subrounded to rounded cobbles at top and bottom 3" of core.	
47					SM		
48						Sand (SW); generally angular to subangular; slight concoidal/blocky/flakey upon seperating	
49							
50						TD= 48'	

Job Number _____

ICF KAISER

Well # MW-16

Date(s) Drilled	11/4/96	Rig Type	CME-750
Geologist/Engineer	Catherine Goetz	PRS	18-003(d)
Supervising Geologist	Merlin Wheeler	Water Level: Initial	Approx. 20 ft. Static 11.13 ft.
Drilling Subcontractor	Stewart Brothers	Total Depth: Hole	37 ft. Well 30.5 ft.

Depth (ft.)	% Recovery	Meter Reading	Sample ID	Samples	General Lithology	Materials Description
0	Cuttings	Background				
1					SM/OL	Soil cuttings. Sandy loam(SM/OL), dark brown(9.5YR, 3/2), significant cobbles, damp to moist, Boulder
2						
3	50 %		0218-96-0516		SW/SM	Sand to silty sand(SW/SM), dk grayish brown(10YR, 4/2); Minor fines, occasional granule, clay pipe; Block off shoe with cobble. Sample collected at 3 ft. Moist sands fine to med.(80-90 %). Collect 1 sleeve for SMO, aliquot for composite, and aliquot for bioremediation.
4	Cuttings					
5					SM	Silty sand(SM), dk grayish brown(10YR, 4/2); sand, fine to med.55%-60%; fines, 15-20 %;granules; 5-10%; moist..
6						
7	70 %		0218-96-0517		SM	Silty sand(SM); as above with minor gravels. Cobble blocked shoe.
8	Cuttings					
9					SM	Same as above, soils moist to v. moist. Auger may have sealed off moisture.
10						
11						
12						
13						
14						

Well Diagram

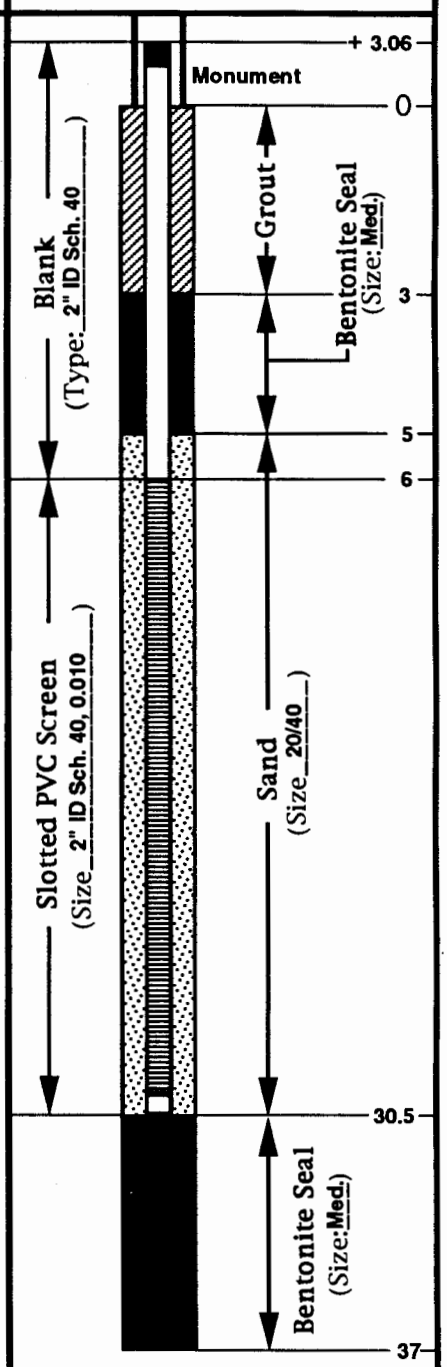

Job Number_____

ICF KAISER

Well # MW-16

Date(s) Drilled 11/4/96 PRS 18-003(d) Rig Type

Depth (ft.)	% Recovery	Meter Reading	Sample ID	Samples	General Lithology	Materials Description	Remarks
14							
15		cuttings background					
16					SC/CL	Clay sand to sandy clay (SC/CL); dk. grayish brown (10YR,4/3); moist to v. moist, soft. Some granules and gravels.	
17							
18							
19							
20					ML/SM	Sandy silt to silty sand (ML/SM); dk. grayish brown (10YR,4/3); soft, saturated.	
21	75 %				SC	Clayey sand(SC), saturated.	
					SW	Sand(SW) fine to course, minor fines,saturated	
22					GW	Cobbles? Shoe dry, blocked off.	
	75 %				GC/GM	Sandy clay(GC/GM); fine to med.cobbles and gravels, fine to course sands 10-20 %; fines 10-20 %; stringers of saturation and damp areas, generally less saturated,unconsolidated.	
23							
24							
25	25 %				GC/GM	Same, unconsolidated.	
26							
27	100 %				GM	Sandy gravel (GP); Gravel cobbles 60-70 %; med. to course sands 15-20 %; fines 10-20 %. Some saturated stringers.	
28							
29					SC/SM	Clayey sand(SC/SM); brown (7.5YR, 4/4); fine to med. sands (mostly fine); occasional cobble; v. moist;soft; low plasticity.	
30							

Job Number

ICF KAISER

Well # MW-16

Date(s) Drilled 11/4/96 PRS 18-003(d) Rig Type CME-750

Depth (ft.)	% Recovery	Meter Reading	Sample ID	Samples	General Lithology	Materials Description	Remarks
30			0218-96-0518		GM	Sandy silty coalluvium, reworked tuff and alluvium.	
31	100 %					Weathered tuff; brown (7.5YR, 5/4); damp to moist, soft, sm. phenocryst of quartz.	
32						Color change to strong brown(7.5YR, 4/6).	
33	100 %					Same	
34							
35							
36							
37						TD=37 ft.	
38							
39							
40							
41							
42							
43							
44							
45							
46							

Job Number _____