T021

Los Alamos
NATIONAL LABORATORY
EST. 1943

Environmental Programs
P.O. Box 1663, MS M991
Los Alamos, New Mexico 87545
(505) 606-2337/FAX (505) 665-1812

RECEIVED
APR 2009
NMED Hazardous Waste Bureau

ENTERED

National Nuclear Security Administration
Los Alamos Site Office, MS A316
Environmental Restoration Program
Los Alamos, New Mexico 87544
(505) 667-4255/FAX (505) 606-2132

Date: April 17, 2009
Refer To: EP2009-0187

James P. Bearzi, Bureau Chief
Hazardous Waste Bureau
New Mexico Environment Department
2905 Rodeo Park Drive East, Building 1
Santa Fe, NM 87505-6303

Subject: Submittal of the Phase III Investigation Work Plan for Material Disposal Area T, Consolidated Unit 21-016(a)-99

Dear Mr. Bearzi:

In accordance with discussions held with you on March 18, 2009, enclosed please find two hard copies with electronic files of the Phase III Investigation Work Plan for Material Disposal Area T, Consolidated Unit 21-016(a)-99.

If you have any questions, please contact Bruce Wedgeworth at (505) 231-0108 (brucew@lanl.gov) or Woody Woodworth at (505) 665-5820 (lwoodworth@doeal.gov).

Sincerely,

B. G. Schappell for MJG

Michael J. Graham, Associate Director
Environmental Programs
Los Alamos National Laboratory

Sincerely,

for

David R. Gregory, Project Director
Environmental Operations
Los Alamos Site Office

31476

MG/DG/AC/BW:sm

Enclosures: 1) Two hard copies with electronic files - Phase III Investigation Work Plan for Material Disposal Area T, Consolidated Unit 21-016(a)-99 (LA-UR-09-2140)

Cy: (w/enc.)
Neil Weber, San Ildefonso Pueblo
Bruce Wedgeworth, EP-TA-21, MS C349
Woody Woodworth, DOE-LASO, MS A316
RPF, MS M707 (with two CDs)
Public Reading Room, MS M992

Cy: (Letter and CD and/or DVD only)
Laurie King, EPA Region 6, Dallas, TX
Steve Yanicak, NMED-OB, White Rock, NM
Gary Stoopes, TPMC, Los Alamos, NM
Kristine Smeltz, WES-DO, MS M992
EP-TA-21 File, MS C349

Cy: (w/o enc.)
Tom Skibitski, NMED-OB, Santa Fe, NM
Keyana DeAguero, DOE-LASO (date-stamped letter emailed)
Michael J. Graham, ADEP, MS M991
Alison M. Dorries, WES-DO, MS M992
Allan Chaloupka, EP-TA-21, MS C349
IRM-RMMSO, MS A150 (date-stamped letter emailed)

Phase III Investigation Work Plan for Material Disposal Area T, Consolidated Unit 21-016(a)-99

Primary Purpose	This work plan proposes to install and monitor three new vapor-monitoring wells at Material Disposal Area (MDA) T, Technical Area 21 (TA-21), at Los Alamos National Laboratory (LANL) to investigate the nature and extent of volatile organic compounds (VOCs) and tritium vapor at the site. Two of the wells will be drilled to the approximate depth of 690 ft below ground surface (bgs) to continue the investigation of nature and extent of tritium and VOCs in the subsurface and to identify the source area of the contamination. A third well, located along the North Perimeter Road, will extend to at least 950 ft bgs. These new wells (Figure 1) will augment the three existing vapor-monitoring wells installed in 2006 to intermediate depths of approximately 380 ft bgs. One of the new vapor-monitoring wells will be located and installed after completion of corrective actions being conducted at the DP Aggregate Area. One currently open borehole will remain open. Table 1 provides the schedule for performing the activities described in this work plan.
Conceptual Model	MDA T consists of influent-distribution pipes to four rock- and aggregate-filled absorption beds used historically to dispose of liquid wastes containing radioactive and hazardous materials, a historical retrievable waste storage area, and a series of deep disposal shafts used historically to dispose of radioactive wastes mixed with Portland cement. In the 1950s and 1960s, the influent pipes (immediately south of MDA T) were modified to convey the liquid wastes from the plutonium-, uranium-, and tritium-processing buildings in DP West to waste-processing buildings 21-35 (historical) and 21-257, located immediately south and southeast of MDA T, respectively. The former or historical outfall from the 21-257 treatment plant lies immediately east of MDA T. Some DP West liquid wastes may have been discharged to the absorption beds from 1952 to 1965, and some tritium-contaminated liquids from DP East may have been discharged to the beds from 1965 to 1967. The subject of this investigation is the nature and extent of residual contaminants expressed as vapors in the vadose zone in the Bandelier Tuff. Anthropomorphic liquid releases to absorption beds or water leaks from buried pipes may have caused large, temporary increases in mesa-top infiltration rates and enhanced fracture flow resulting from the creation of locally saturated conditions at MDA T. It is generally assumed that enhanced fracture transport occurred while the beds actively received liquid waste and that the contaminants associated with the fractures are remnants of previous fracture-flow episodes (LANL 2004, 085641). Historical data support the idea that fracture flow ceased once liquid mesa-top disposals stopped and that infiltration rates returned to near-predisposal levels when the mesa-top water balance returned to native conditions (Soll and Birdsell 1998, 070011). Thus, organic vapors and tritium in water vapor may exist at depths below MDA T as a result of the cessation of historical liquid releases and elevated infiltration rates. No liquid phase contaminants are currently believed to exist in the vadose zone below MDA T, as supported by the 2006 investigation (LANL 2006, 094151). Five quarters of vapor monitoring, from November 2007 to January 2009, provide evidence of general trends. In some cases, the results of the first vapor sample taken after drilling do not conform to results of later samples, indicating that the initial results may have been influenced by the drilling of the boreholes and the required time to equilibrate. Additional conclusions drawn from the data evaluation include: Concentrations of methylene chloride consistently increase with depth in boreholes 21-603058, 21-603059, and 21-25264 (Figure 2), with the highest values observed in 21-25264. Concentrations of total VOCs at shallow depths (70 ft bgs) are highest in 21-603059 and 21-25264 (Figure 3). Concentrations of total VOCs generally increase with depth in intermediate boreholes 21-603058, 21-603059, and 21-25264 (Figure 3), with the highest values observed in 21-25264.

Conceptual Model (cont.)	Concentrations of tritium are highest in 21-24264 approximately 175 ft bgs and decrease with depth (Figure 4). Concentrations of tritium in 21-604059 are lower than in 21-25264 but increase with depth (Figure 4). Concentrations of total VOCs vary over time, with the greatest variability associated with deeper samples (Figures 5, 6, and 7). Concentrations of tritium vary over time, with the greatest variability associated with the maximum concentration (Figure 8).
Rationale for Vapor-Monitoring Well Locations	A new borehole and vapor-monitoring well will be installed adjacent to the North Perimeter Road (Figure 1) to the depth of the Guaje Pumice Bed (at least 950 ft bgs) with 11 sampling ports. This well will be located between 21-603058 and 21-25264. To allow for data comparison, the shallow and intermediate ports are aligned with adjacent wells 21-603058 and 21-25264, with the deeper ports added to investigate the vertical extent and concentrations of tritium and organic vapors. The location is biased toward 21-25264 because this location appears to have consistently higher concentrations and increasing trends of contaminants with depth. This location may be closer to potential sources east of MDA T. Placement of the well between 21-603058 and 21-25264 will allow interpolation of data between boreholes and is best location to capture released VOCs or tritium from MDA T. Borehole 21-25262 (Figure 1) will be deepened to the depth of the Guaje Pumice Bed (approximately 690 ft bgs), and a vapor-monitoring well will be installed with nine sampling ports. To allow for data comparison, the shallow and intermediate ports are aligned with adjacent well 21-603059 with the deeper ports added to investigate the vertical extent and concentrations of tritium and organic vapors. The installation of nine ports, including one at 114 ft bgs, will satisfy the requirement stated in the New Mexico Environment Department's (NMED's) letter dated March 28, 2008. The location is associated with the absorption beds with the highest liquid discharge, the pipes associated with liquid wastes to the treatment plants, and increasing trends of contaminant concentrations with depth. A new borehole and vapor-monitoring well may be installed near building 21-257 (Figure 1) to the depth of the Guaje Pumice Bed (approximately 690 ft bgs) with approximately nine sampling ports. The specific locations, depths, and number of sampling ports of this well will be determined after corrective actions are complete, the subsurface piping is removed, and confirmation samples are collected and analyzed (to be performed as part of DP Aggregate Area corrective actions) because additional information is expected to be collected regarding the nature and extent of shallow VOCs and tritium near the proposed location and because interference between the well and the waste line investigation could result in damage to the well or restrictions to the DP Aggregate sampling actions. An assessment and recommendation to NMED will facilitate approval of the well location, installation and sampling details. A replacement monitoring well at borehole 21-603058 is not proposed because review of the five quarters of monitoring data from 21-603058 indicates the apparent blockage of port 2 does not affect the data quality. The ports above and below port 2 bound the concentrations, and no information is lacking by the inoperability of port 2.

Rationale for Vapor-Monitoring Well Locations (cont.)	Evaluation of the request to install a permanent vapor-monitoring well in borehole 21-25263 that mirrors the construction of 21-603058 indicates no new information will be provided at this time because of the close proximity (less than 40 ft apart) of 21-25263 and 21-603058. The location of a new well along the North Perimeter Road described above will allow additional data to be collected from the shallow and intermediate depths and the vertical extent of contamination to be further defined. The single, deeper well between 21-603058 and 21-25264 on the North Perimeter Road (Figure 1) is sufficient to provide new information at greater depths in this area. Therefore, LANL proposes not to install monitoring ports in borehole 21-25263. The borehole will remain open for possible future use. Sampling of the newly installed wells will begin within 14 d following installation although the previous sampling data appear to indicate that the well will not have reached equilibrium conditions when the first quarter sampling will be conducted.
Drilling Approach	**Borehole 21-25262:** Intermediate depth borehole (21-25262), drilled in 2006, remains open and is proposed for a permanent vapor-monitoring well (Figure 1). The existing borehole will be extended using an air-rotary drill rig and drilled to the depth of the Guaje Pumice Bed or to a total depth (TD) of approximately 690 ft bgs (currently it is 380 ft bgs). Air-rotary drilling methods with appropriate casings and drill strings will be used to advance to the target depth (within the Guaje Pumice Bed). After the target depth is reached, the casing will be pulled up, and the borehole will be backfilled with a combination of 0.25-in.-diameter stainless-steel tubing, bentonite pellets, and silica sand to create the desired sampling intervals. Core will be collected in Lexan sleeves with a core barrel at the target intervals. During the deepening of the borehole, core samples will be collected and analyzed for moisture content, dry density, chlorides, tritium, perchlorate, nitrates, VOCs, unsaturated conductivity, and site-specific radionuclides. If perched water is present, water levels will be observed to determine if they stabilize before the well is completed. Bentonite plugs will be emplaced as needed to prevent leakage of water beneath perching horizons, allowing a stable water level to be determined. To monitor pore gas, the vapor well (Figure 9) will be equipped with multiple sampling ports consisting of a nominal 0.5-in.-diameter, 12-in.-long stainless-steel well screen connected to sample tubing extending to the ground surface. Nine sampling ports will be installed at the depths presented in Table 2. The sample tubing will consist of 0.25-in.-diameter stainless-steel connected with Swagelok fittings. The 5-ft-thick sampling intervals will be filled with 10/20 silica sand. Bentonite chips will be tremied into the borehole and hydrated to isolate the sampling intervals. This process includes the following steps: (1) Measure and record the TD of the borehole after slough is removed. (2) Add bentonite pellets, hydrate using potable water, measure and record the depth. (3) Add approximately 2.5 ft of 10/20 silica sand to support the stainless-steel screen and measure and record the depth. The maximum silica sand interval is approximately 5 ft but may be adjusted based on the particular characteristics of the subsurface. (4) Lower the sampling port and enough stainless-steel tubing and screen to reach top of silica sand and measure and record the depth.

Drilling Approach (cont.)	(5) Add another 2.5 ft of 10/20 silica sand, measure, and record the depth. (6) Add enough bentonite pellets to reach the next screen location, measure and record the depth, and hydrate the pellets. (7) Label the top of each stainless-steel tube to identify each screen and depth of screen. (8) Repeat steps 3 through 7 until the ground surface is reached. (9) Install a stainless-steel cap to contain the ends of the stainless-steel tubing. (10) Complete a cement surface, including a locking steel cap. Four quarters of VOC and tritium samples will be collected from the nine sampling ports in accordance with the approved investigation work plan for MDA T (LANL 2004, 085641), with the first quarter sampling event to be conducted 14 d after well completion. **North Perimeter Road Borehole:** The borehole at the North Perimeter Road will be advanced to the depth of the Guaje Pumice Bed or a TD of at least 950 ft bgs. Air-rotary drilling methods, with appropriate casings and drill strings, will be used to advance to the target depth. After the target depth is reached, the casing will be pulled up, and the borehole will be backfilled with a combination of the monitoring-port screens, 0.25-in.-diameter stainless-steel tubing, bentonite pellets, and silica sand to create the desired sampling intervals. Core will be collected in Lexan sleeves with a core barrel at the sample port target intervals. Core samples will be collected and analyzed for moisture content, dry density, chlorides, tritium, perchlorate, nitrates, VOCs, unsaturated conductivity, and site-specific radionuclides. If perched water is present, water levels will be observed to determine if they stabilize before the well is completed. Bentonite plugs will be emplaced, as needed, to prevent leakage of water beneath perching horizons, allowing a stable water level to be determined. The vapor well (Figure 9) will be equipped with multiple sampling ports, as described for borehole 21-25262, and will consist of the sample port screen attached to 0.25-in.-diameter stainless-steel tubing for pore-gas monitoring. Eleven sampling ports will be installed at the depths presented in Table 2. Four quarters of VOC and tritium samples will be collected from the 11 sampling ports in accordance with section 4.2.6 of the approved investigation work plan for MDA T (LANL 2004, 085641), with the first quarter sampling event being 14 d following well completion. **Building 21-257 Borehole:** A new permanent vapor-monitoring well west of building 21-257 is proposed (Figure 1). The specific location of this well will be determined after corrective actions are completed, the subsurface piping is removed, and confirmation samples are collected and analyzed. Air-rotary drilling methods with appropriate casings and drill strings will be used to advance to the target depth (Guaje Pumice Bed). After the target depth is reached, the casing will be pulled up and the borehole will be backfilled with a combination of the monitoring port screens 0.25-in.-diameter stainless-steel tubing, bentonite pellets, and silica sand to create the desired sampling intervals.

Drilling Approach (cont.)	Core will be collected in Lexan sleeves with a core barrel at the sample port target intervals. Moisture-protected core samples will be collected from the targeted depths for monitoring ports and analyzed for tritium, VOCs, and site-specific radionuclides. If perched water is present, water levels will be observed to determine if they stabilize before the well is completed. Bentonite plugs will be emplaced, as needed, to prevent the leakage of water beneath perching horizons, allowing a stable water level to be determined. The vapor well (Figure 9) will be equipped with multiple sampling ports, as described for borehole 21-25262, and will consist of the sample port screen attached to 0.25-in.-diameter stainless-steel tubing for pore-gas monitoring. Nine sampling ports will be installed at the depths presented in Table 2. Four quarters of VOC and tritium samples will be collected from the nine sampling ports in accordance with the approved investigation work plan for MDA T (LANL 2006, 094151), with the first quarter sampling event scheduled to take place 14 d following well completion. **Borehole 21-25263:** This borehole will remain open for possible future use.
Potential Drilling Fluids, Composition, and Use	No drilling fluids will be used at any of the boreholes drilled for vapor-monitoring wells; only air-rotary drilling methods will be used.
Hydrogeotechnical and Geochemical Objectives	Boreholes will be logged in accordance with Section IX.B.2.c of the Compliance Order on Consent (the Consent Order), including logging by qualified engineer or geologist in accordance with the required soil (ASTM D2488) and rock (AGI method) classification methods. Core samples will be collected at the targeted vapor-well intervals to characterize vadose zone chemistry, including moisture content, dry density, chlorides, nitrates, and unsaturated conductivity. The data obtained will be used for understanding the vadose zone geohydrological setting at TA-21 and for future modeling efforts, as needed. Analysis will also be conducted for perchlorate using the LANL method that allows more sensitive detection than that of the U.S. Environmental Protection Agency (EPA) test method previously used to investigate MDA T. MDA T is a suspected source for perchlorate, but it was not detected in the previous investigation phases. Tritium in core samples will also be tested using a method having a lower detection limit than that used by previous investigation test methods. Although LANL believes the nature and extent of other radionuclides have been adequately determined in previous phase investigations, as a confirmatory measure and based on previous sample results, the cores collected will be analyzed for americium-241, cesium-137, plutonium-238, plutonium-239, and strontium-90. Vapor-monitoring wells will be installed in each of the boreholes and monitored for VOCs and tritium.
Potential Groundwater Occurrence and Detection	Perched water was encountered in 1993 at an elevation of 6438 ft in the Guaje Pumice Bed in well LADP-3. The lack of perched conditions in the Guaje Pumice Bed in LADP-4 in DP Canyon and borehole 21-02523 at MDA V indicates the Guaje Pumice Bed groundwater is not a laterally extensive, sheet-like body that extends under DP Mesa. Groundwater lies at approximately 1200 ft bgs at MDA T and is not expected to be encountered during drilling.

Core Sampling	In each borehole, moisture-protected core samples will be collected from the targeted depths for monitoring ports.
Investigation-Derived Waste Management	Investigation-derived waste (IDW) will be managed in accordance with EP-ERSS-SOP-5022, Characterization and Management of Environmental Restoration (ER) Project Waste (available at http://www.lanl.gov/environment/all/qa/adep.shtml). This standard operating procedure incorporates the requirements of all applicable EPA and NMED regulations, U.S. Department of Energy orders, and Laboratory requirements. The primary waste streams include drill cuttings, contact waste, and decontamination water. Drill cuttings will be managed in accordance with the NMED-approved Notice of Intent Decision Tree for Land Application of IDW Solids from Construction of Wells and Boreholes (November 2007). Drill cuttings will be containerized and characterized with direct sampling. If they cannot be land-applied, the cuttings will be sent to an authorized treatment, storage, or disposal facility. Contact waste will be containerized and characterized based on the waste determination of the drill cuttings. Decontamination water will be containerized and characterized by direct sampling of the containerized waste.

REFERENCES

The following list includes all documents cited in this plan. Parenthetical information following each reference provides the author(s), publication date, and ER ID. This information is also included in text citations. ER IDs are assigned by the Environmental Programs Directorate's Records Processing Facility (RPF) and are used to locate the document at the RPF and, where applicable, in the master reference set.

Copies of the master reference set are maintained at the NMED Hazardous Waste Bureau and the Directorate. The set was developed to ensure that the administrative authority has all material needed to review this document, and it is updated with every document submitted to the administrative authority. Documents previously submitted to the administrative authority are not included.

LANL (Los Alamos National Laboratory), February 2004. "Investigation Work Plan for Material Disposal Area T at Technical Area 21, Solid Waste Management Unit 21-016(a)-99," Los Alamos National Laboratory document LA-UR-04-0559, Los Alamos, New Mexico. (LANL 2004, 085641)

LANL (Los Alamos National Laboratory), September 2006. "Investigation Report for Material Disposal Area T, Consolidated Unit 21-016(a)-99, at Technical Area 21," Los Alamos National Laboratory document LA-UR-06-6506, Los Alamos, New Mexico. (LANL 2006, 094151)

Soll, W., and K. Birdsell, February 1998. "The Influence of Coatings and Fills on Flow in Fractured, Unsaturated Tuff Porous Media Systems," *Water Resources Research,* Vol. 34, No. 2, pp. 193-202. (Soll and Birdsell 1998, 070011)

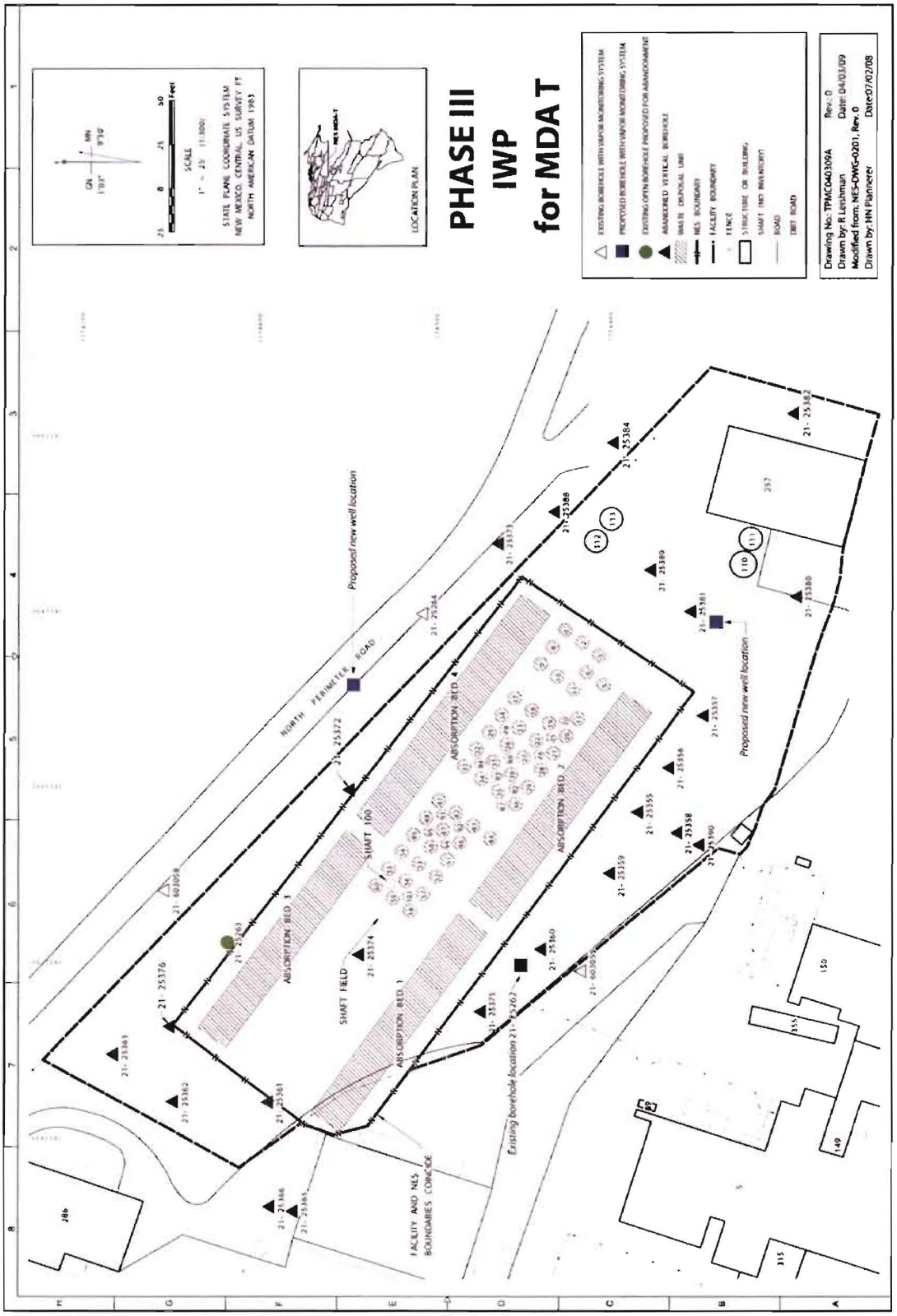

Figure 1 Locations of existing and proposed Phase III boreholes at MDA T

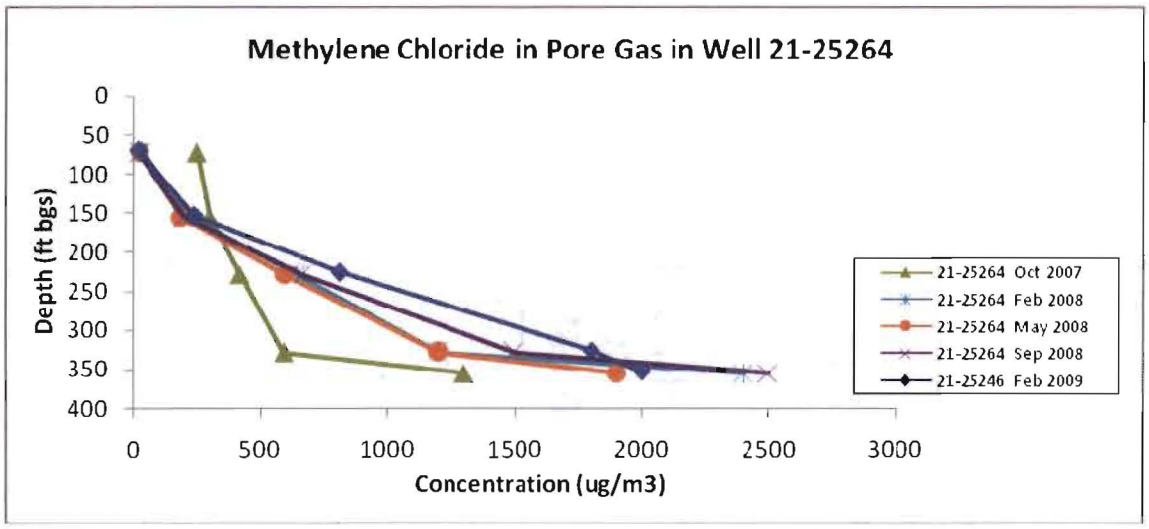

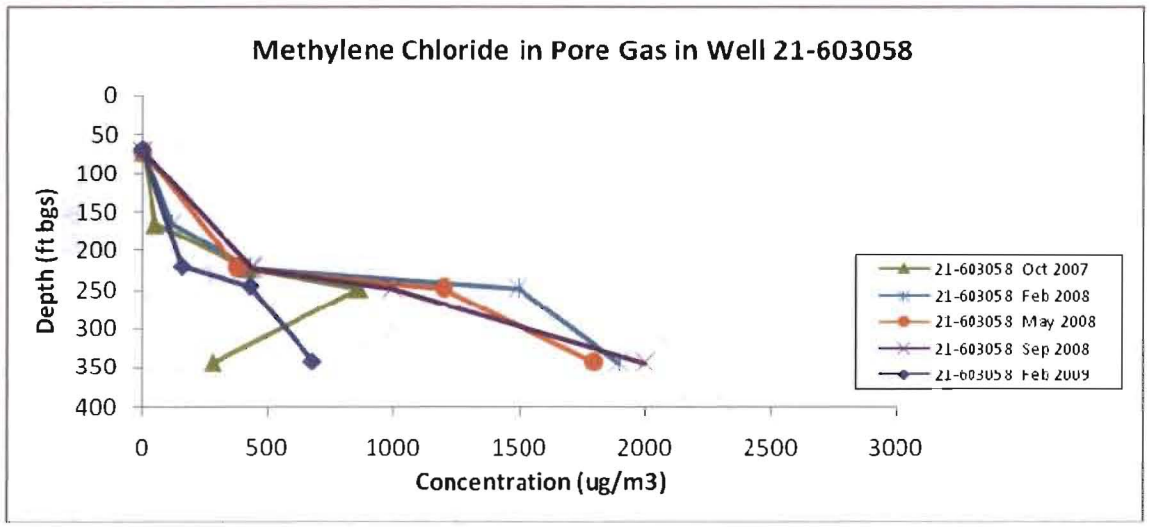

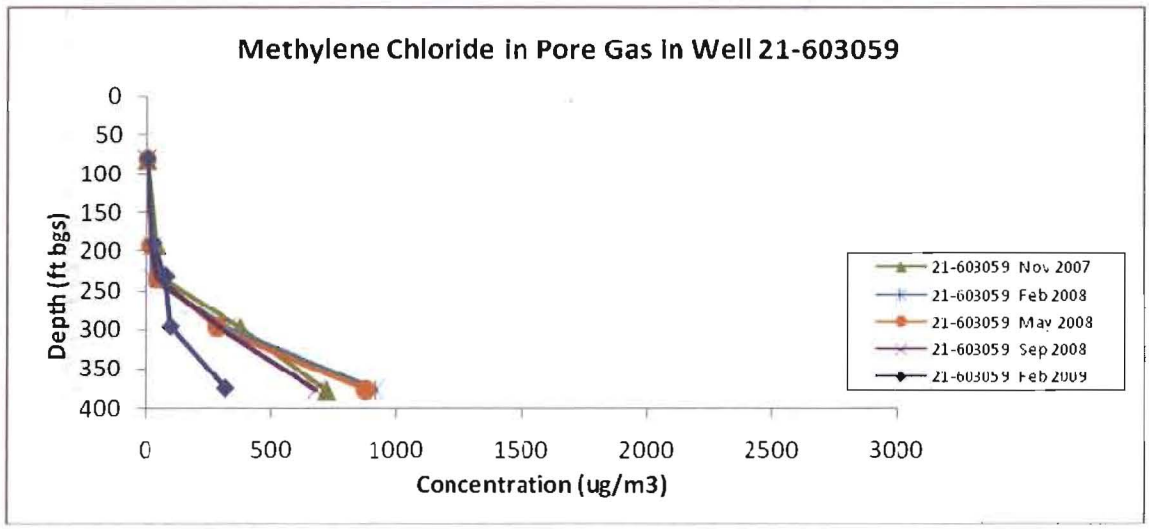

Figure 2 **Five quarters of methylene chloride data from three existing permanent vapor-monitoring wells at MDA T**

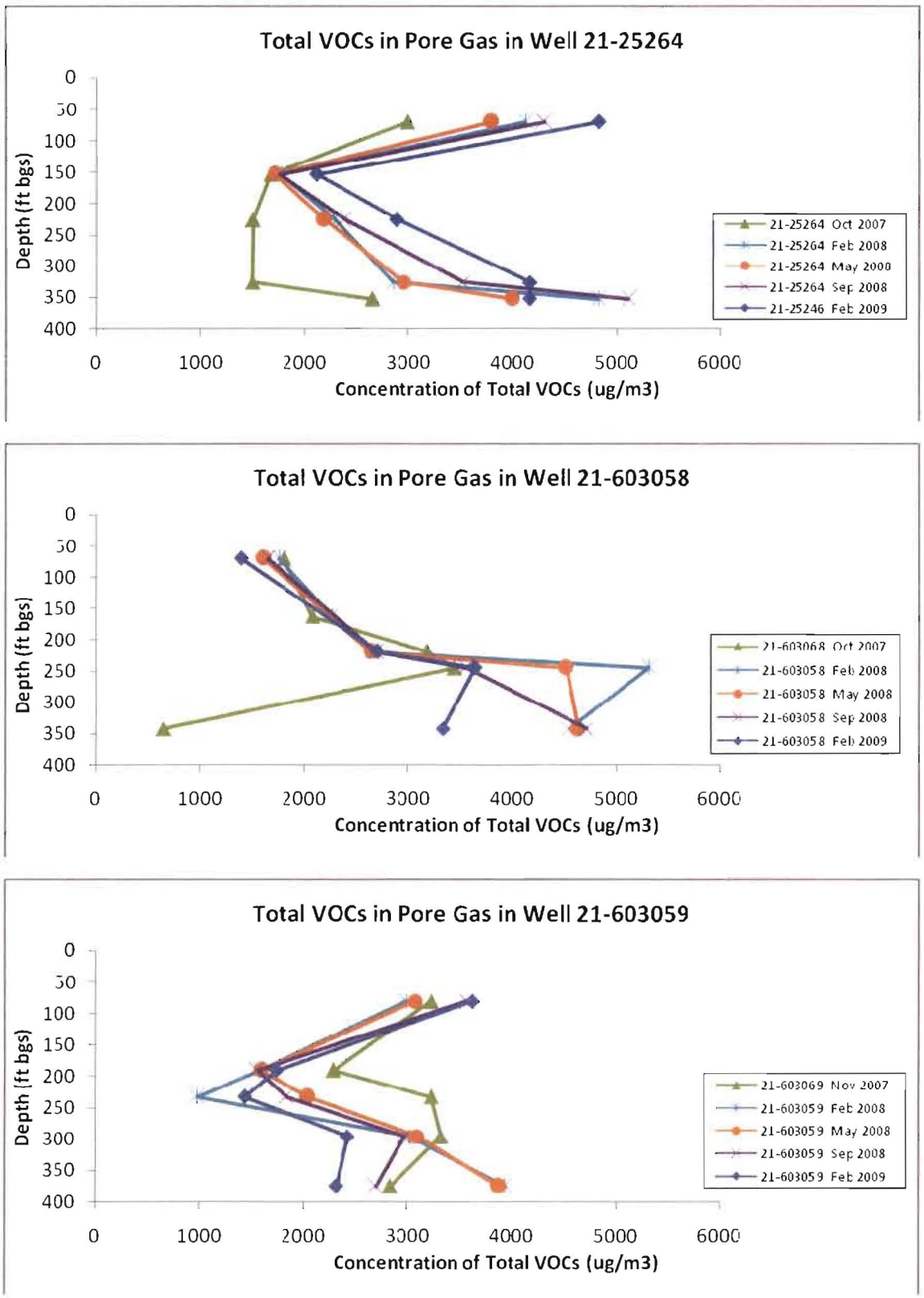

Figure 3 **Five quarters of total VOCs data from three existing permanent vapor-monitoring wells at MDA T**

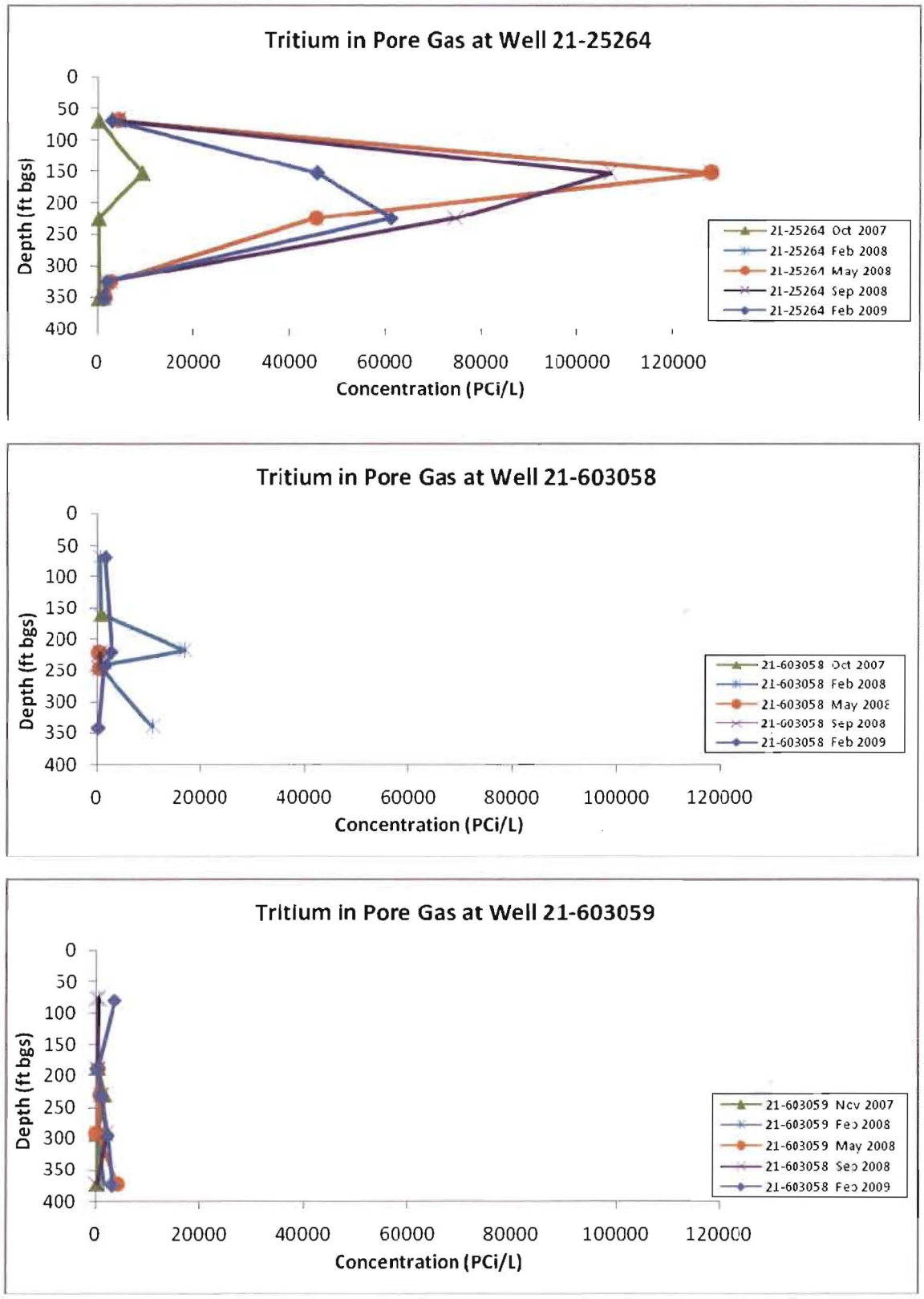

Figure 4 **Five quarters of tritium data from three existing permanent vapor-monitoring wells at MDA T**

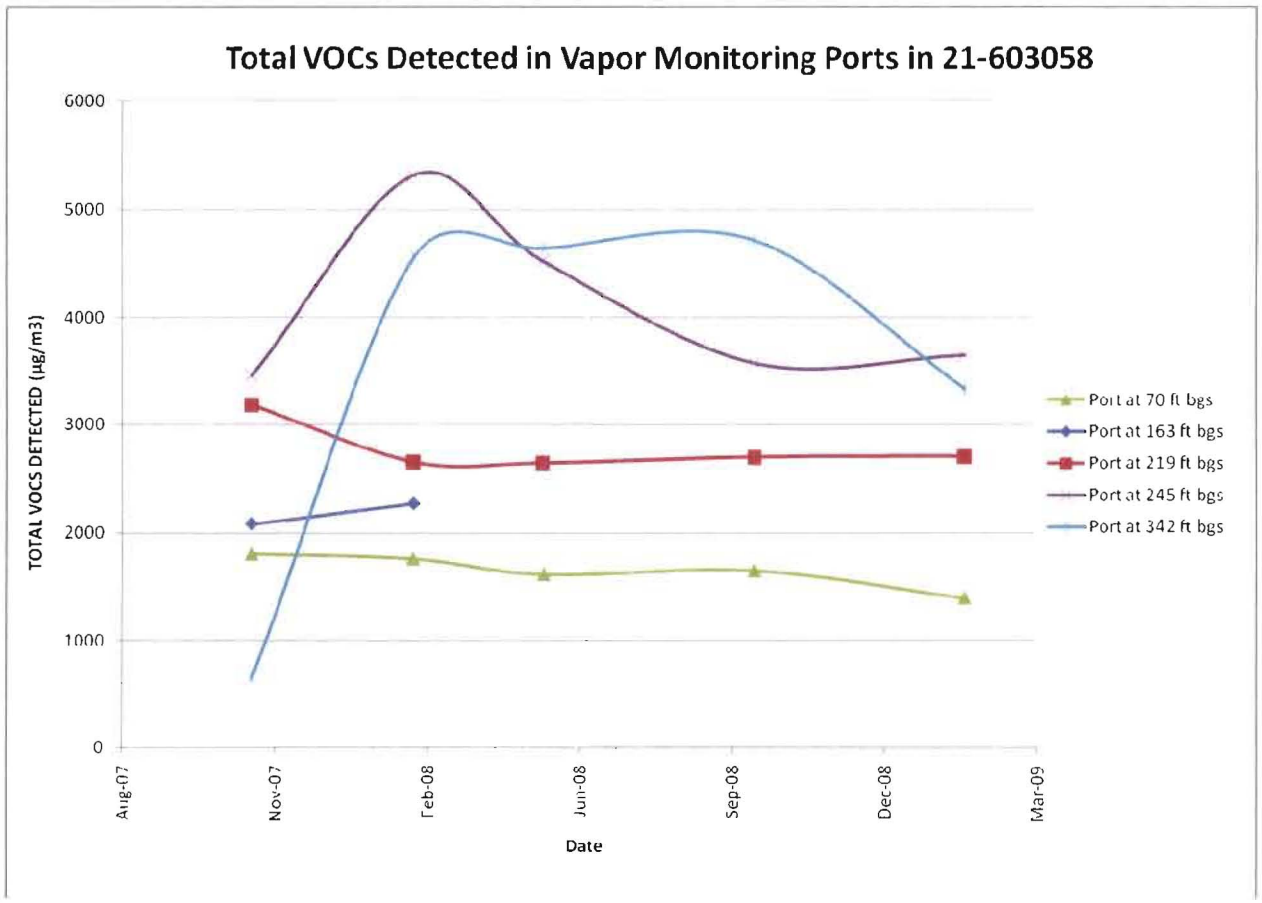

Figure 5 **Time sequence of five quarters of total VOC data from permanent vapor-monitoring well 21-603058 at MDA T**

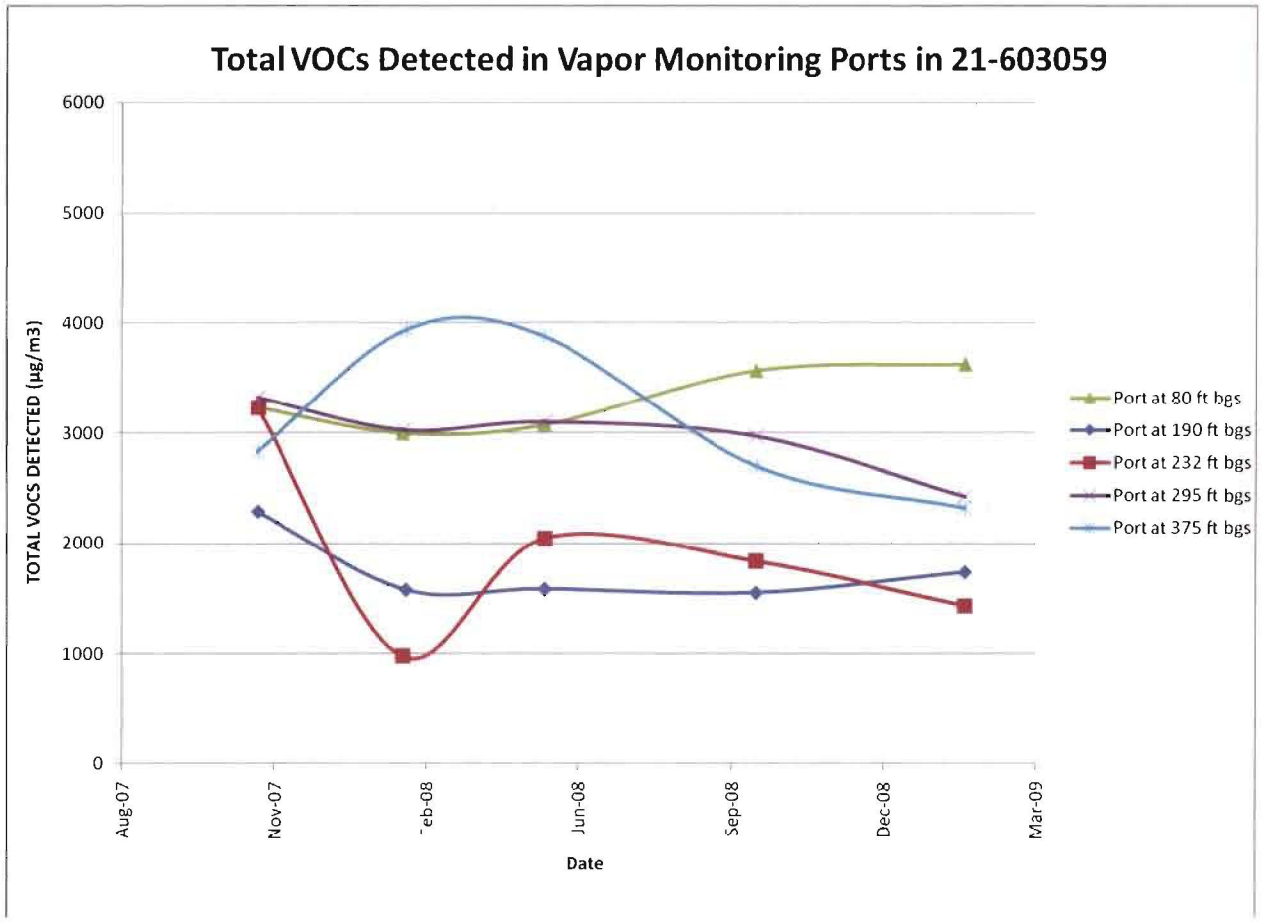

Figure 6 **Time sequence of five quarters of total VOC data from permanent vapor-monitoring well 21-603059 at MDA T**

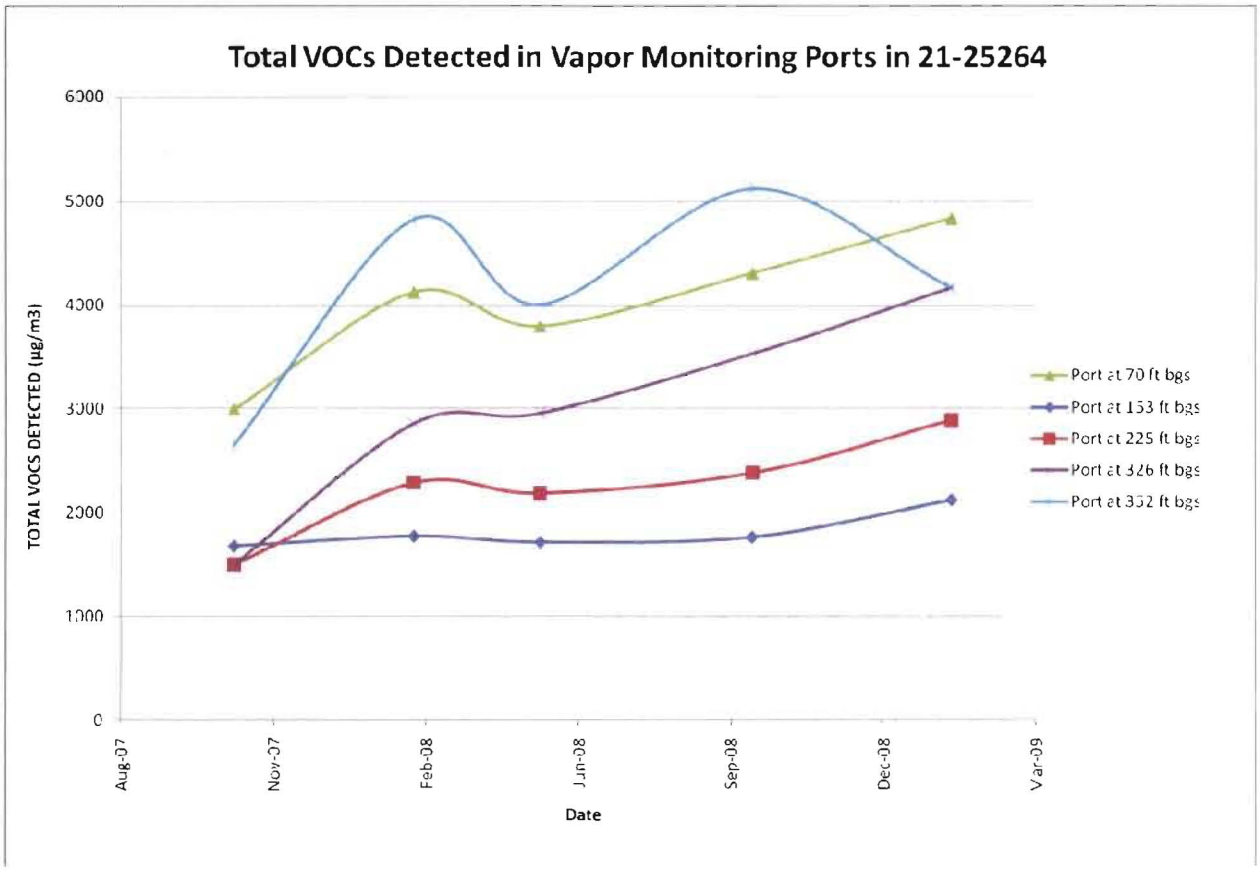

Figure 7 **Time sequence of five quarters of total VOC data from permanent vapor-monitoring well 21-25264 at MDA T**

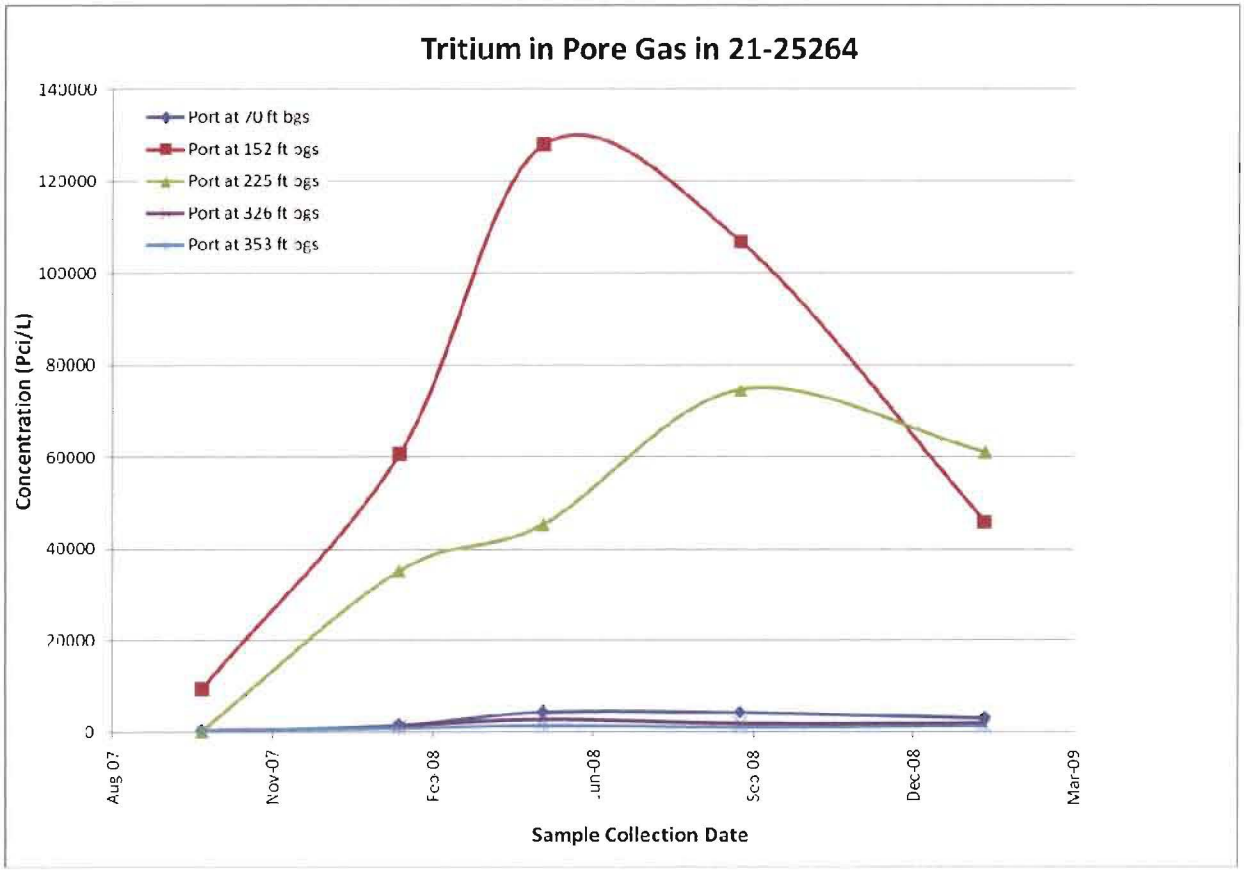

Figure 8 **Time sequence of five quarters of tritium data from permanent vapor-monitoring well 21-25264 at MDA T**

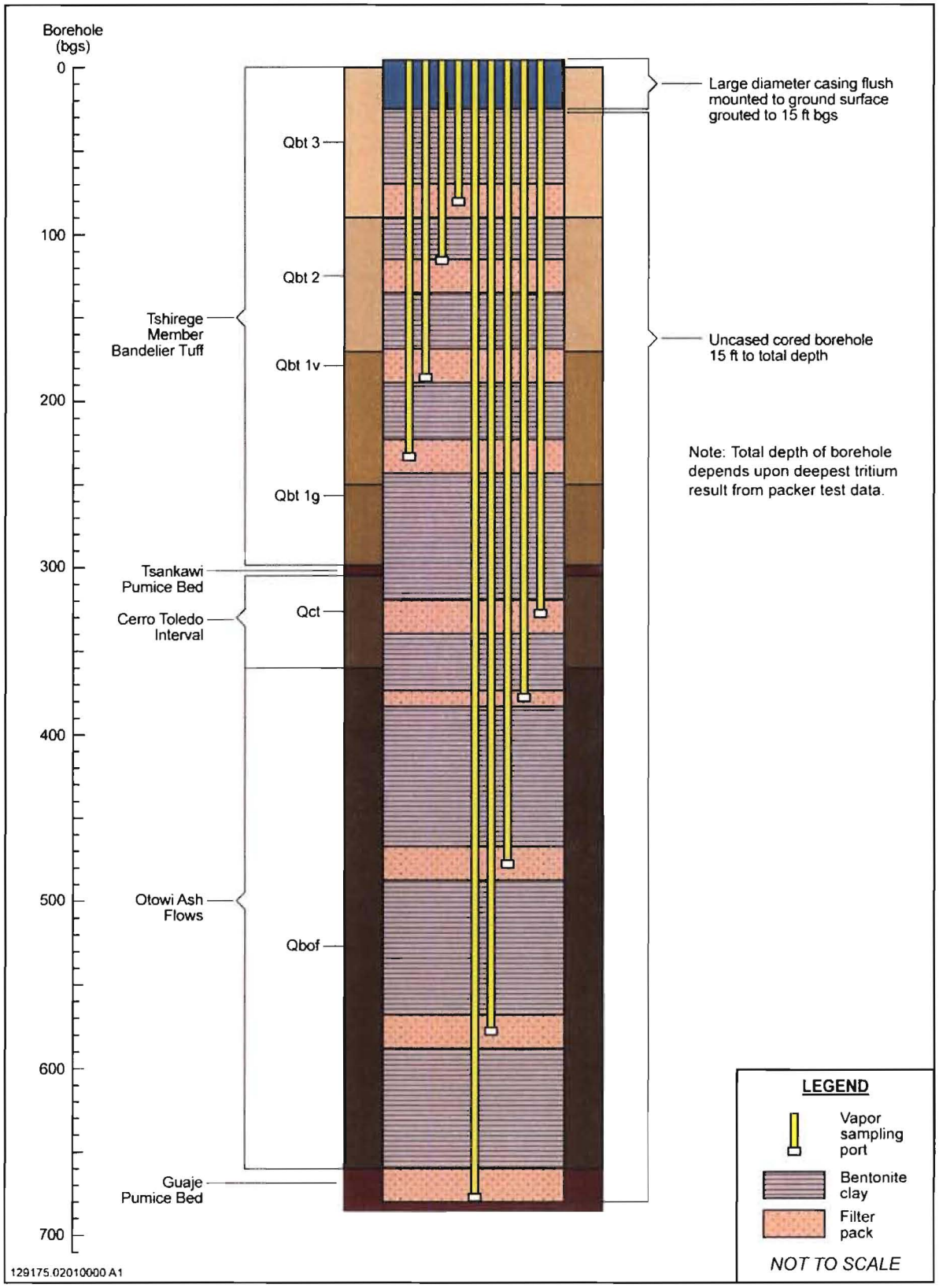

Figure 9 **Proposed construction details of vapor-monitoring wells at MDA T**

Table 1
MDA T Tentative Drilling Schedule

Borehole 21-25262 Activity	Estimated Start Date	Duration (days)
Drilling and Completion of Borehole 21-25262 (includes mobilization and site preparation)	March 17, 2009 (actual)	65
Quarterly Vapor Sampling	—[a]	365
Site Restoration	—	7
1st Quarter Sampling Report	June 20, 2009[b]	—
2nd Quarter Sampling Report	October 10, 2009[b]	—
3rd Quarter Sampling Report	January 15, 2010[b]	—
4th Quarter Sampling Report	April 20, 2010[b]	—
North Perimeter Road Borehole Activity		
Drilling and Completion of Borehole 21-25262 (includes mob and site prep)	June 15, 2009	115
Quarterly Vapor Sampling	—	365
Site Restoration	—	7
1st Quarter Sampling Report	January 10, 2009[b]	—
2nd Quarter Sampling Report	April 15, 2009[b]	—
3rd Quarter Sampling Report	July 20, 2010[b]	—
4th Quarter Sampling Report	October 25, 2010[b]	—
Building 21-257 Borehole Activity	—	—
NMED Approval of LANL Letter Recommending Location of Building 21-257 Borehole Activity	TBD[c]	30
Drilling and Completion of Building 21-257 Borehole Activity (includes mob and site prep)	TBD + 30 d	55
Quarterly Vapor Sampling	—	365
Site Restoration	—	7
1st Quarter Sampling Report	TBD	—
2nd Quarter Sampling Report	TBD	—
3rd Quarter Sampling Report	TBD	—
4th Quarter Sampling Report	TBD	—

[a] — = No date or duration determined.

[b] The sampling report dates are approximate and depend upon the actual well completion date.

[c] TBD = To be determined.

Table 2
Summary of Existing and Planned Borehole Locations, Port Elevations, and Port Depths

Formation Name or Symbol	Existing Location 21-603058		Existing Location 21-25264		Location 21-25262[a]		North Perimeter Road Location[a]		Bldg. 21-257 Location[b]	
	Elevation (ft)	**Depth (ft bgs)**	**Elevation (ft)**	**Depth (ft bgs)**	**Elevation (ft)**	**Depth (ft bgs)**	**Estimated Elevation (ft)**	**Planned Depth (ft bgs)**	**Elevation (ft)**	**Depth (ft bgs)**
Qbt 3	7065	70	7056	70	7064	79	7064	66	TBD[c]	79
Qbt 2	—[d]	—	—	—	7029	114	7029	101	TBD	114
Qbt 2	6972	163	6973	153	—	—	—	—	—	—
Qbt 1v	—	—	—	—	6954	189	6954	176	TBD	189
Qbt 1g	6915.5	219.5	6901	225	6909	234	6909	221	TBD	234
Tsankawi Pumice Bed	—	—	—	—	6853	290	6853	277	TBD	290
Qct	6793	342	6800	326	6800	343	6800	330	TBD	375
Qct[e]	—	—	6766	360	—	—	—	—	—	—
Qbof	—	—	—	—	6668	475	6668	462	TBD	475
Qbof	—	—	—	—	6568	575	6568	562	TBD	575
Guaje Pumice Bed	—	—	—	—	6468	675	6468	662	TBD	675
Puye	—	—	—	—	—	—	6330	800	—	—
Puye	—	—	—	—	—	—	6180	950	—	—

[a] The final elevations/depths of sample ports may vary depending on the stratigraphy encountered. Assumed surface elevation is 7130 ft.

[b] The number and depth of sampling ports are tentative pending results of DP Aggregate Phase II sampling and data analysis.

[c] TBD = To be determined.

[d] — = No port installed/proposed at this formation.

[e] An additional port was installed in the bottom of the borehole at elevation 6766 ft as required by the Consent Order.