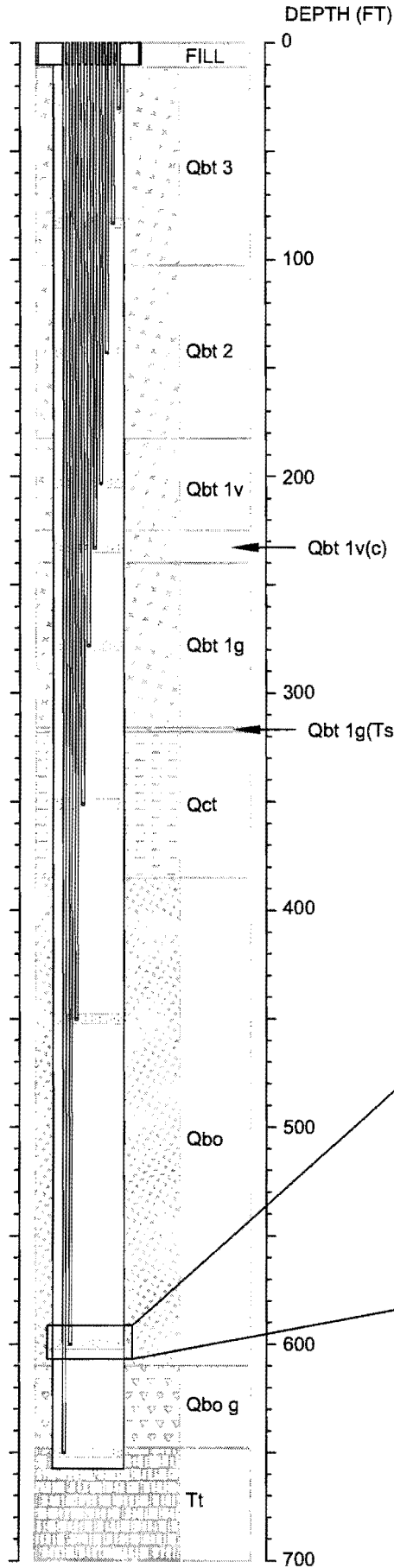











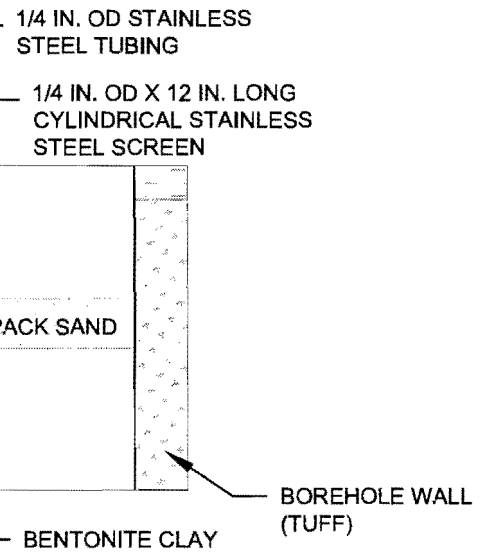
**BOREHOLE 50-24769**



**SAMPLING PORTS**

PORT	DEPTH (FT)	STRATIGRAPHIC UNIT
1	30	Qbt 3
2	83	Qbt 3
3	143	Qbt 2
4	203	Qbt 1v
5	233	Qbt 1v(c)
6	278	Qbt 1g
7	351	Qct
8	450	Qbo
9	600	Qbo
10	650	Tt

-  FILTER PACK SAND
-  BENTONITE CLAY
-  CERRO TOLEDO VOLCANIC CLASTIC SEDIMENTS
-  TSCHIREGE MEMBER, BANDELIER TUFF
-  OTOWI MEMBER, BANDELIER TUFF
-  GUAJE PUMICE BED
-  TSCHICOMA DACITE

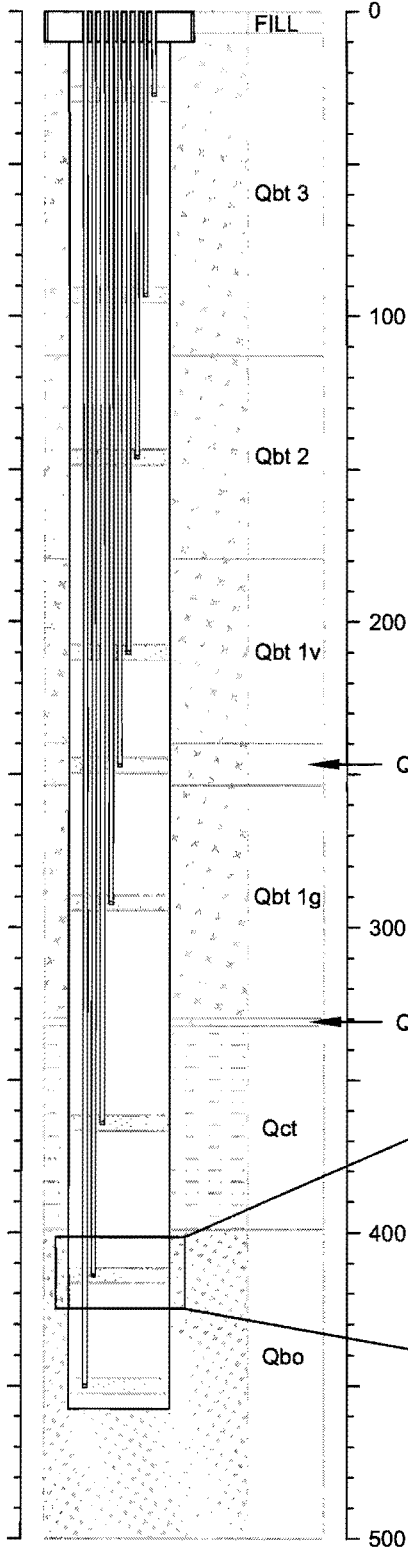


**50-24769**  
**TA-50 MDA C**






**BOREHOLE 50-24783**

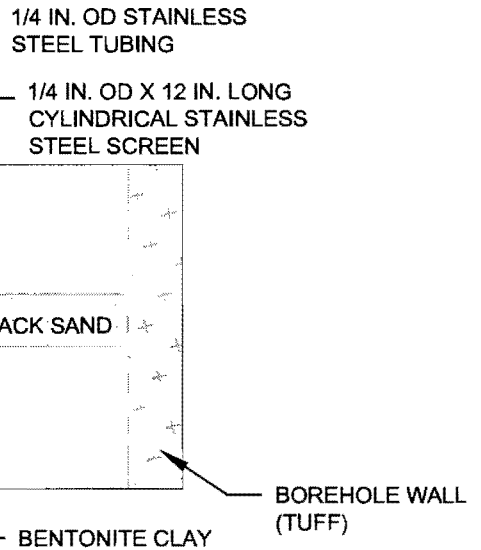
**SAMPLING PORTS**

DEPTH (FT)



PORT	DEPTH (FT)	STRATIGRAPHIC UNIT
1	27	Qbt 3
2	93	Qbt 3
3	146	Qbt 2
4	210	Qbt 1v
5	247	Qbt 1v(c)
6	292	Qbt 1g
7	364	Qct
8	414	Qbo
9	450	Qbo

-  FILTER PACK SAND
-  BENTONITE CLAY
-  CERRO TOLEDO VOLCANIC CLASTIC SEDIMENTS
-  TSCHIREGE MEMBER, BANDELIER TUFF
-  OTOWI MEMBER, BANDELIER TUFF



**50-24783**  
**TA-50 MDA C**