0290
TA-54

Table 1

Schedule of analysis on core samples from angled boreholes 54-1015 and 54-1016.

Borehole Number		Depth, (ft)	Moisture Content	VOA
54-1015	1	260	x	x
54-1015	2	300	x	x
54-1015	3	340	x	x
54-1015	4	380	x	x
54-1015	5	420	x	x
54-1015	6	460	x	x
54-1015	7	500	x	x
54-1015	8	540	x	x
54-1015	9	580	x	x
54-1016	10	260	x	x
54-1016	11	300	x	x
54-1016	12	340	x	x
54-1016	13	380	x	x
54-1016	14	420	x	x
54-1016	15	460	x	x
54-1016	16	500	x	x
54-1016	17	540	x	x
54-1016	18	580	x	x
	19	Dup	x	x
	20	field		x
	21	rinsate		x
	22	reagent		x
	23	trip[3]		

1. Sample intervals are approximate; actual interval will be determined from field screening and core recovery.
2. Moisture samples shall be collected every five feet when core are available.
3. Trip blanks are included with each shipping container for VOC analysis only.

11331

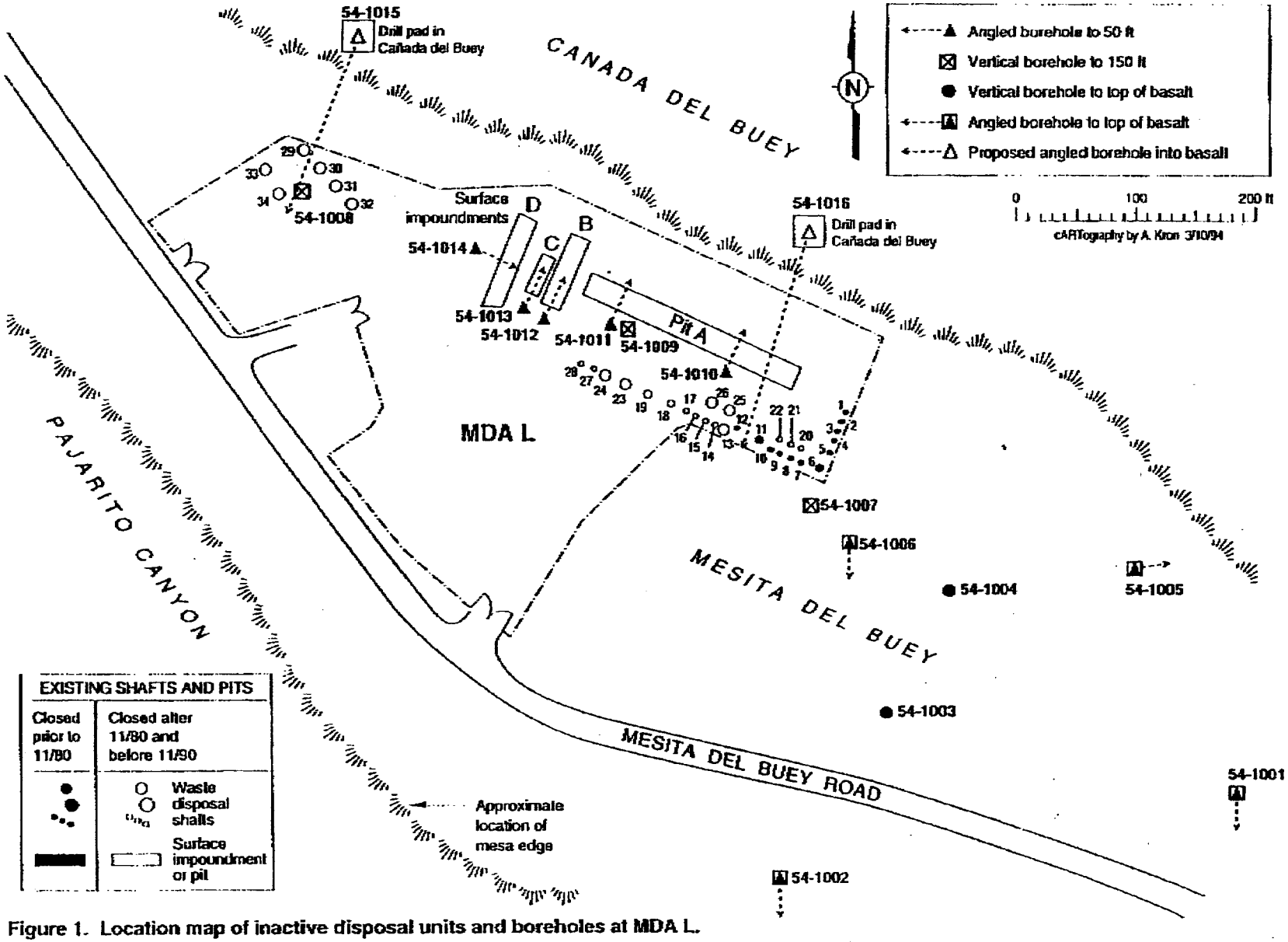

Figure 1. Location map of inactive disposal units and boreholes at MDA L.

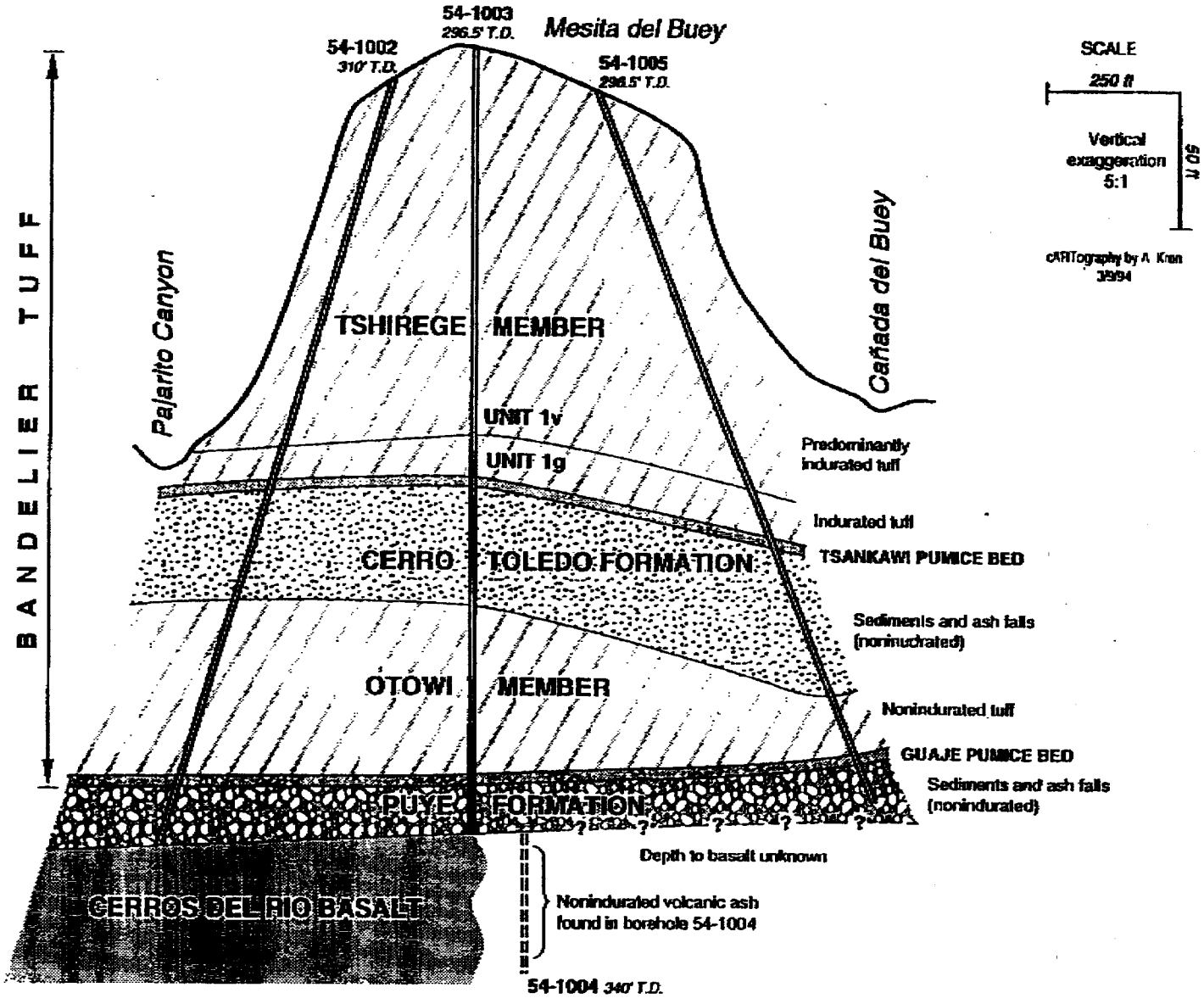

Figure 2. Geologic units in the subsurface of Mesita del Buey.

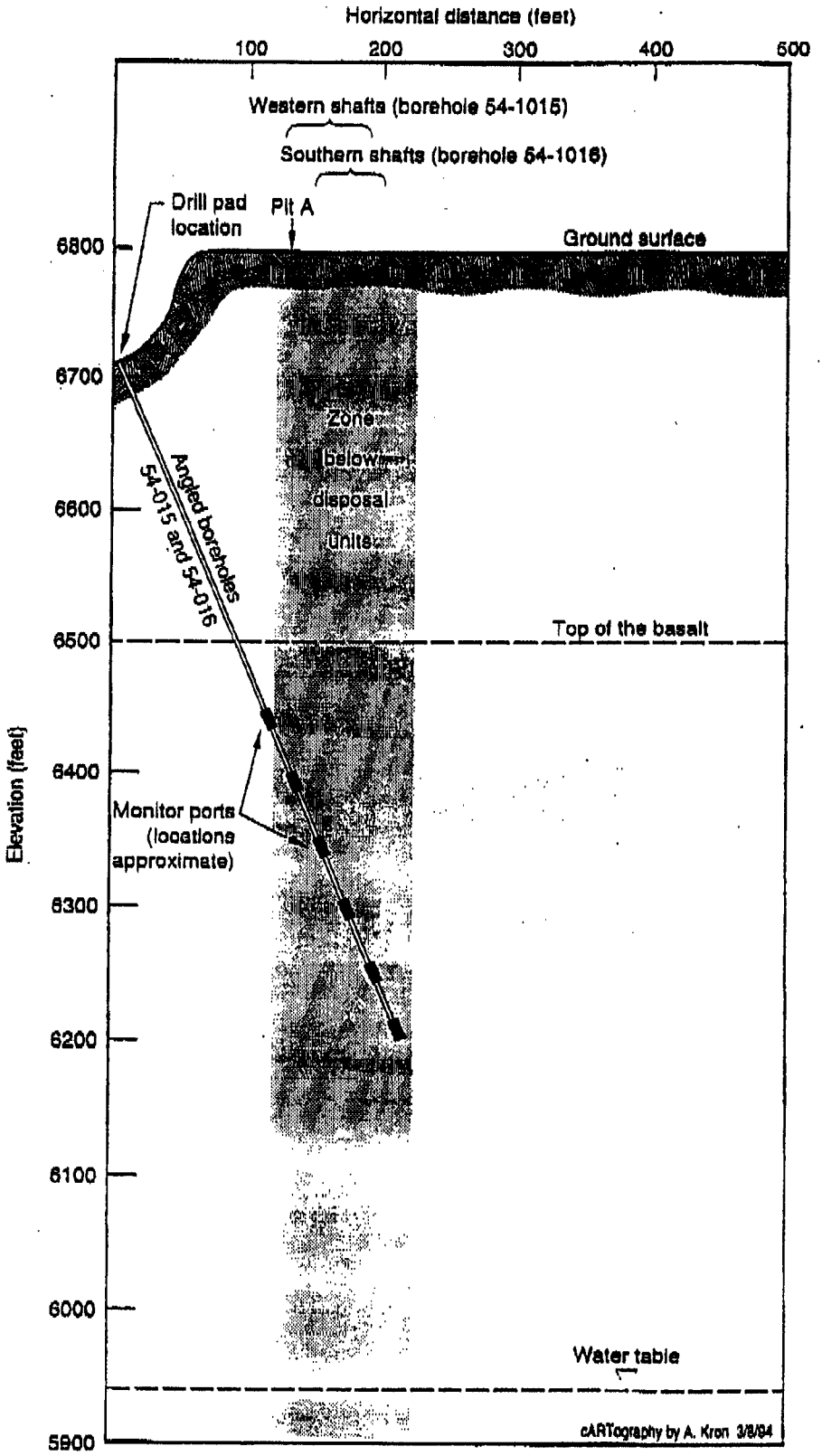

Figure 3. Subsurface view of angled boreholes below MDA L.