



mel

**27 CE/CEV
Environmental Management**

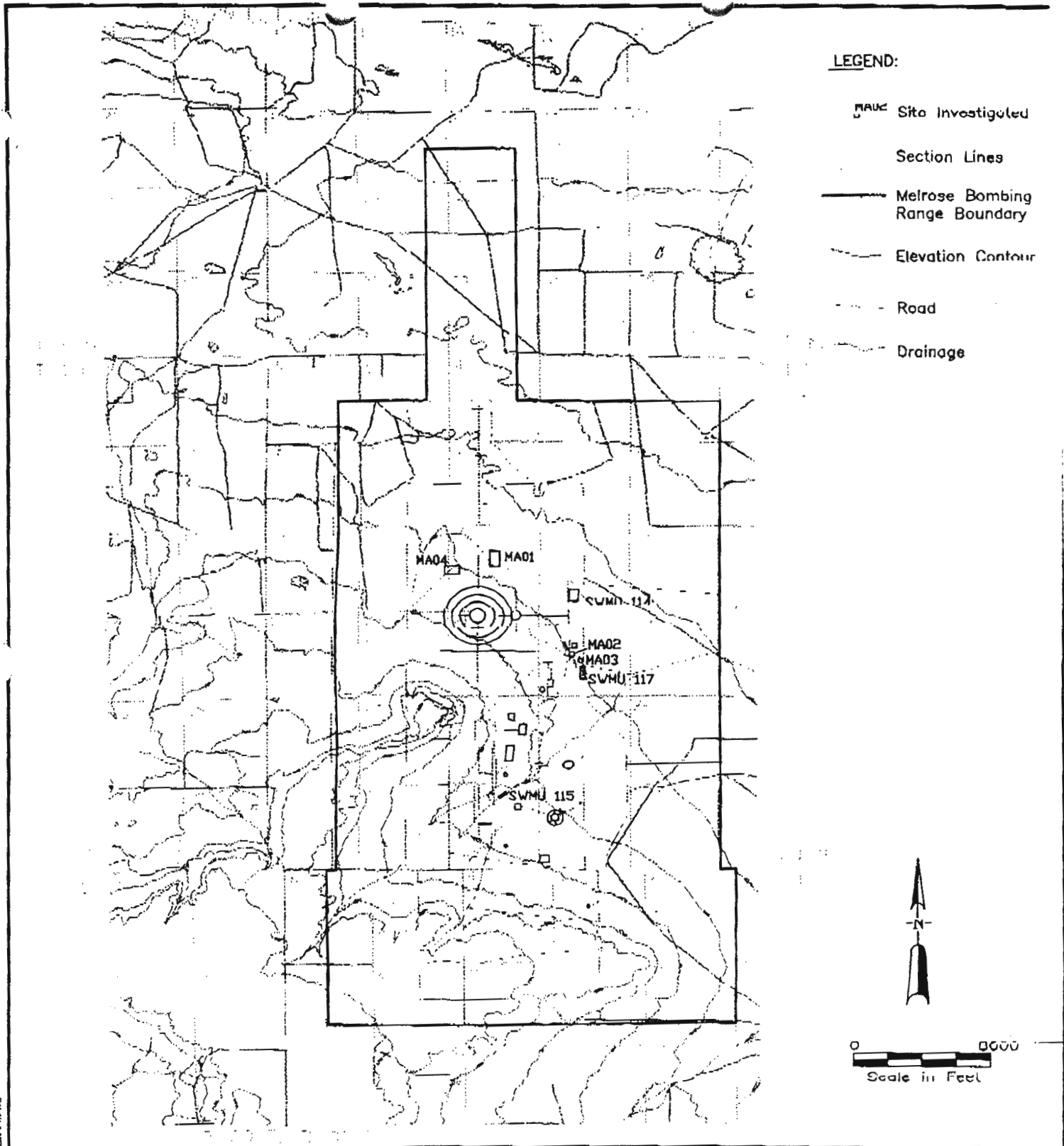
506 N DL Ingram Blvd
Cannon AFB, NM 88103
Phone 505-784-6022
Fax 505-784-1093

Fax

NMED - HWB
To: *Julie Wanslow* **From:** *27CE/CEV Sanford Hutzell*
Fax: *505-827-1544* **Pages:** *9 10*
Phone: *505-827-1561* **Date:** *JAN 30, 2001*
Re: **CC:**

- Urgent For Review Please Comment Please Reply Please Recycle

Mebrose Range Well Locations

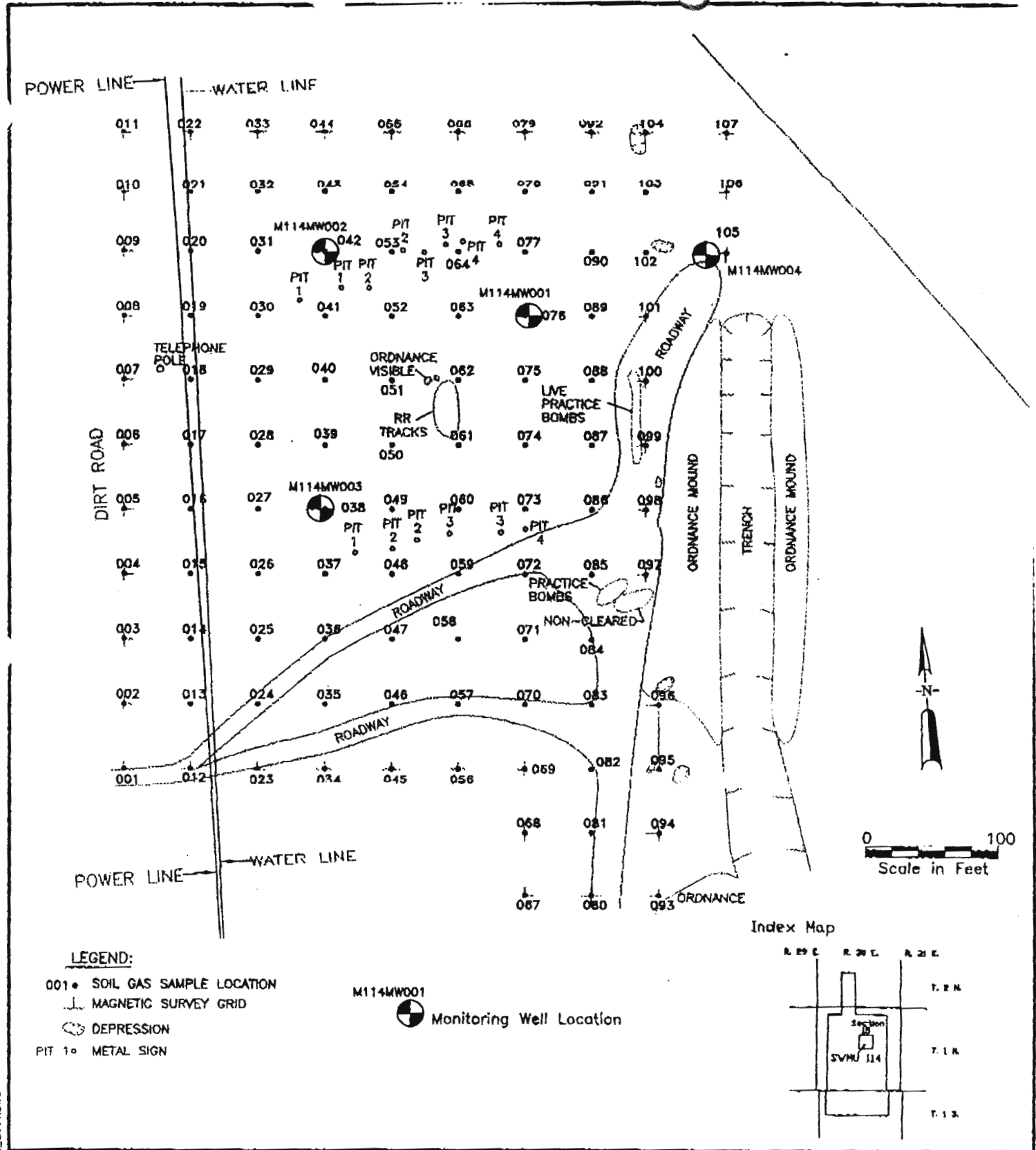


PROJECTS/MAFR

Prepared for:
 U.S. Army Corps of Engineers, Omaha District
 Melrose Air Force Range
 Cannon Air Force Base

Prepared by:
 Foster Wheeler Environmental Corporation

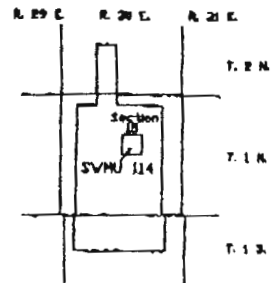
Figure 5.0-1
 Melrose Air Force Range Site Map



LEGEND:

- 001 • SOIL GAS SAMPLE LOCATION
- ┆ MAGNETIC SURVEY GRID
- DEPRESSION
- PIT 1 • METAL SIGN
- M114MW001 Monitoring Well Location

Index Map



Prepared for:
 U.S. Army Corps of Engineers, Omaha District
 Melrose Air Force Range
 Cannon Air Force Base

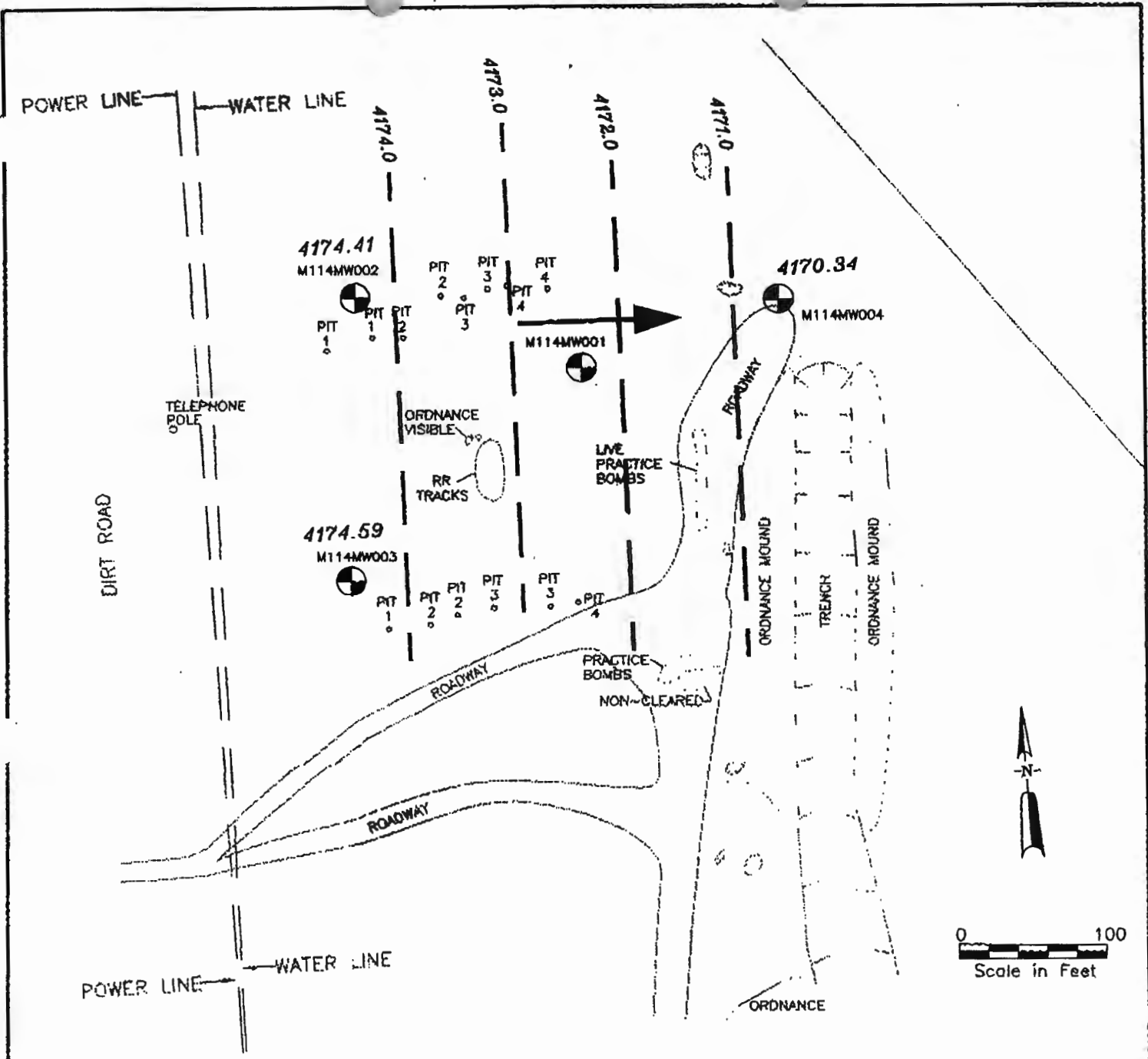
Prepared by:
 Foster Wheeler Environmental Corporation

Figure 5.1-1
 SWMU 114 Site Map

Draft Phase I RFI Report - MAFR

October 1996

CS/ST_S114.DWG
 FA PROJECTS/MAFR



LEGEND:

M114SB001



Monitoring Well



Depression

PIT 1

Metal Sign



Groundwater Flow Direction

4174.0

Groundwater Elevation measured 2/27/96

Note: Water level not stabilized at M114MW001 at time of survey and not included in determining groundwater surface

Prepared for:
U.S. Army Corps of Engineers, Omaha District
Melrose Air Force Range
Cannon Air Force Base

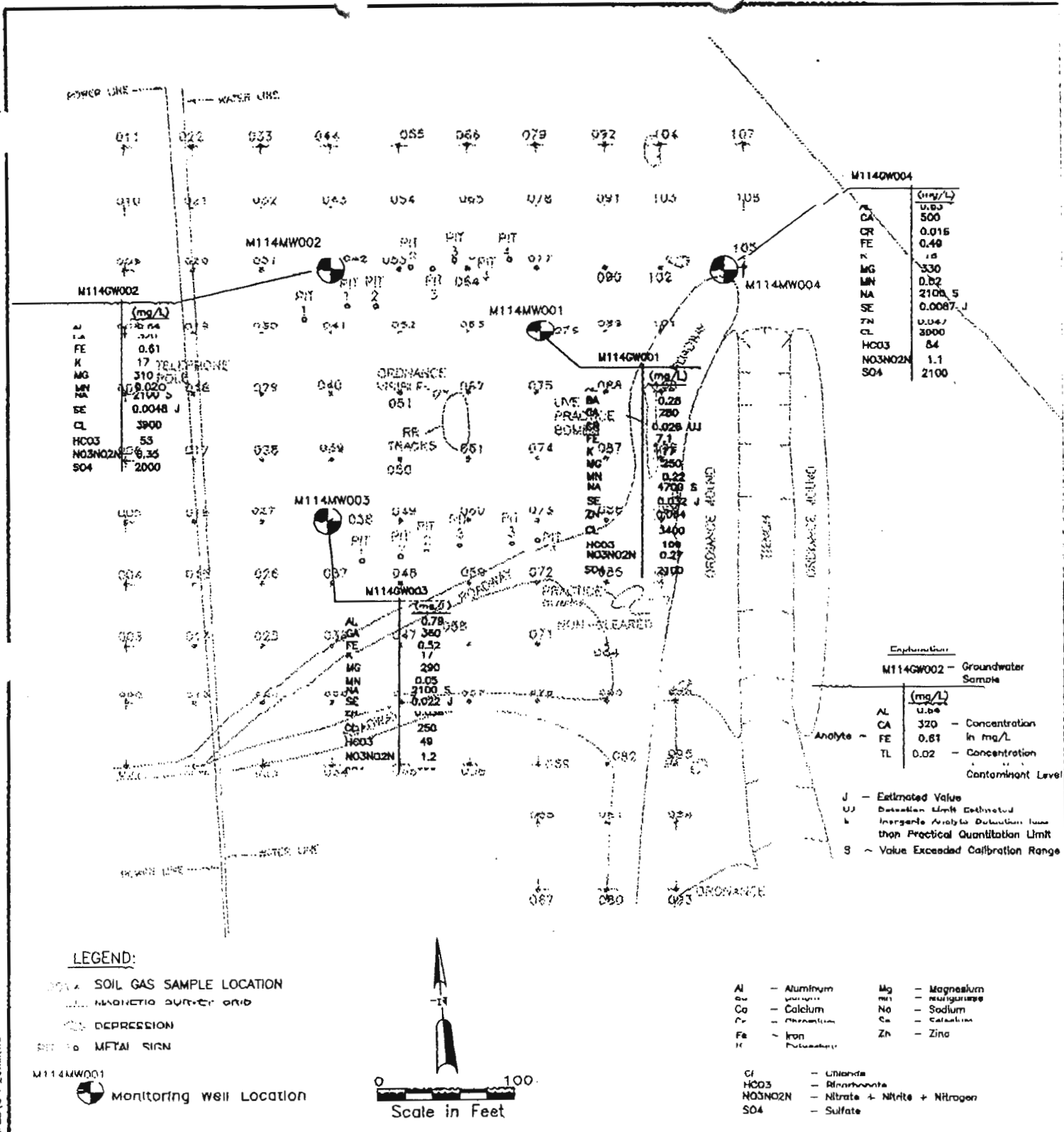
Prepared by:
Foster Wheeler Environmental Corporation

Figure 5.1-7
SWMU 114 -
Groundwater Surface Map

Draft Phase I RFI Report - MAFR

October 1996

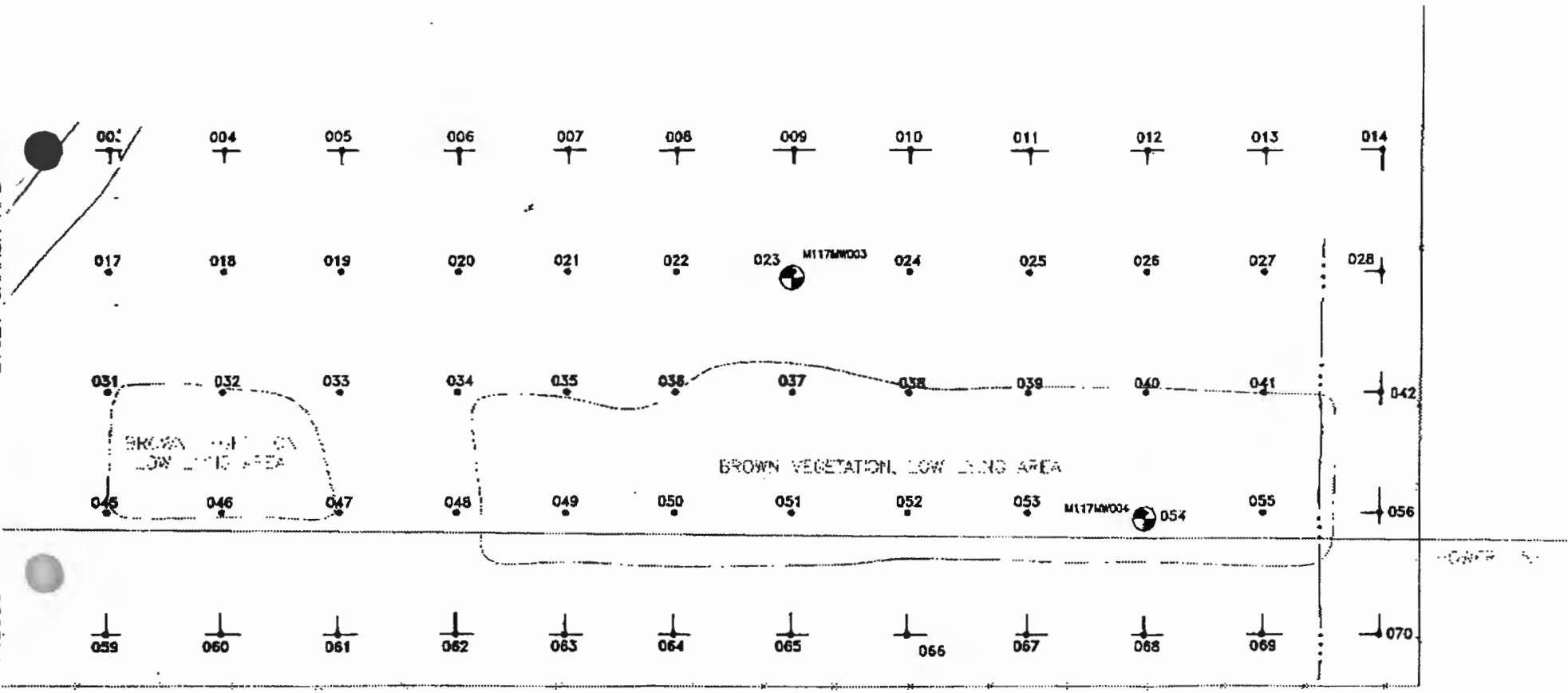
ICS:GM 114_GW.DWG
PROJECTS\MAFR



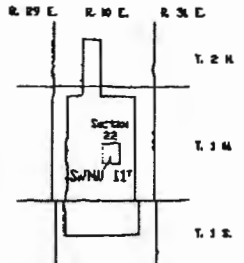
Prepared for:
 U.S. Army Corps of Engineers, Omaha District
 Melrose Air Force Range
 Cannon Air Force Base
 Prepared by:
 Foster Wheeler Environmental Corporation

Figure 5.1-6
SWMU 114 - Metals and Anion Concentrations
in Groundwater
 Draft Phase I RFI Report - MAFR
 October 1996


SOIL METALS: S-74, GW: MW
 EA PROJECTS: 145



Index Map



M117MW001
 Monitoring Well Location

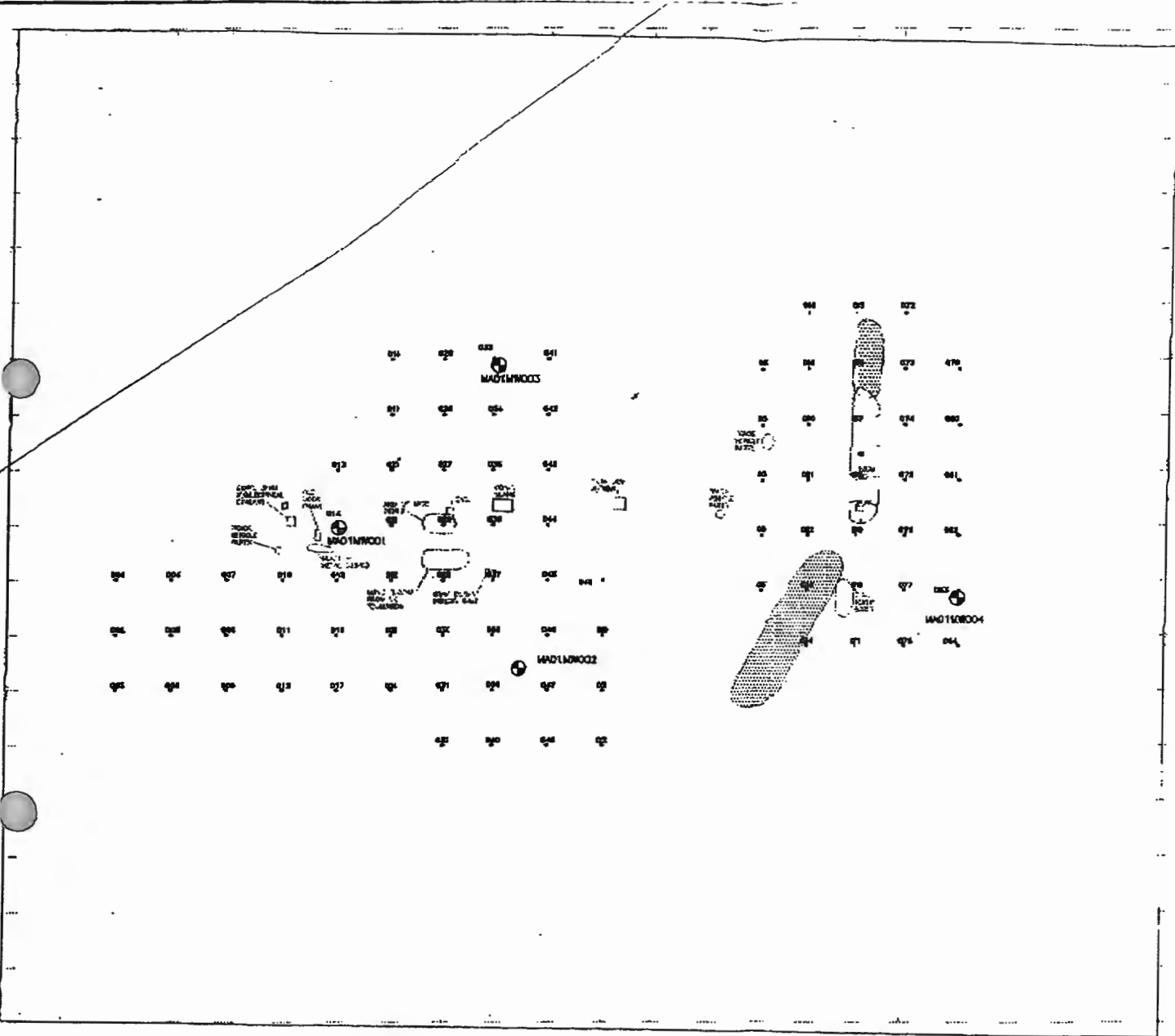


0 50
 Scale in Feet

Prepared for:
 U.S. Army Corps of Engineers, Omaha District
 Melrose Air Force Range
 Cannon Air Force Base

Prepared by:
 Foster Wheeler Environmental Corporation

Figure 5.3-1
 SWMU 117 Site Map



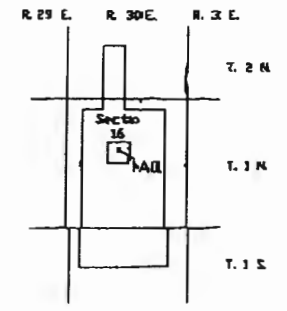
LEGEND

- SOIL GAS SAMPLE LOCATION
- MAGNETIC SURVEY GRID
- ⊖ DEPRESSION
- ⊕ MOUND

MA01N004

- ⊕ Monitoring Well Location

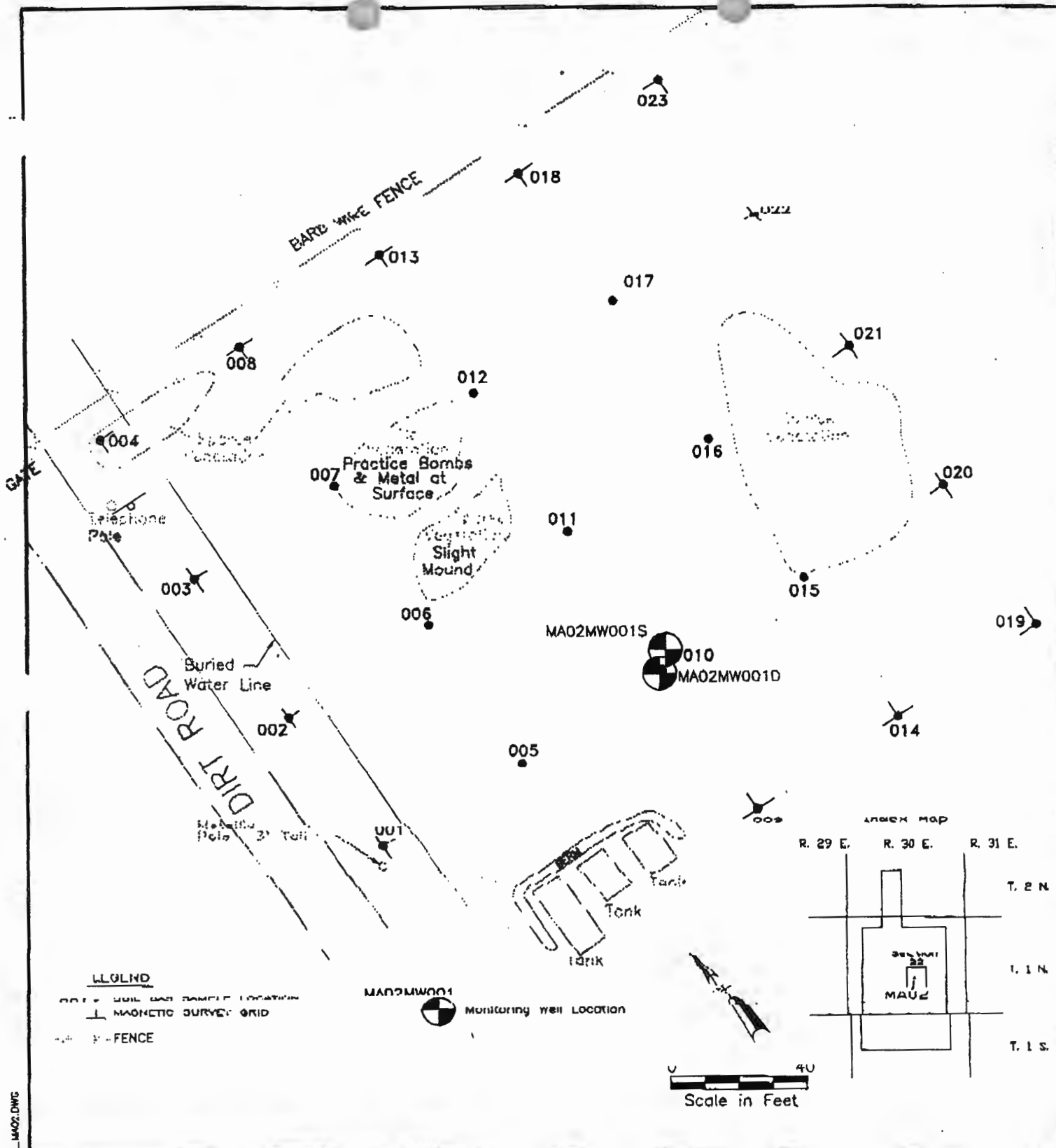
Index Map



Prepared for:
 U.S. Army Corps of Engineers, Omaha District
 Melroe Air Force Range
 Cannon Air Force Base

Prepared by:
 Foster Wheeler Environmental Corporation

Figure 5.4-1
 MA1 Site Map



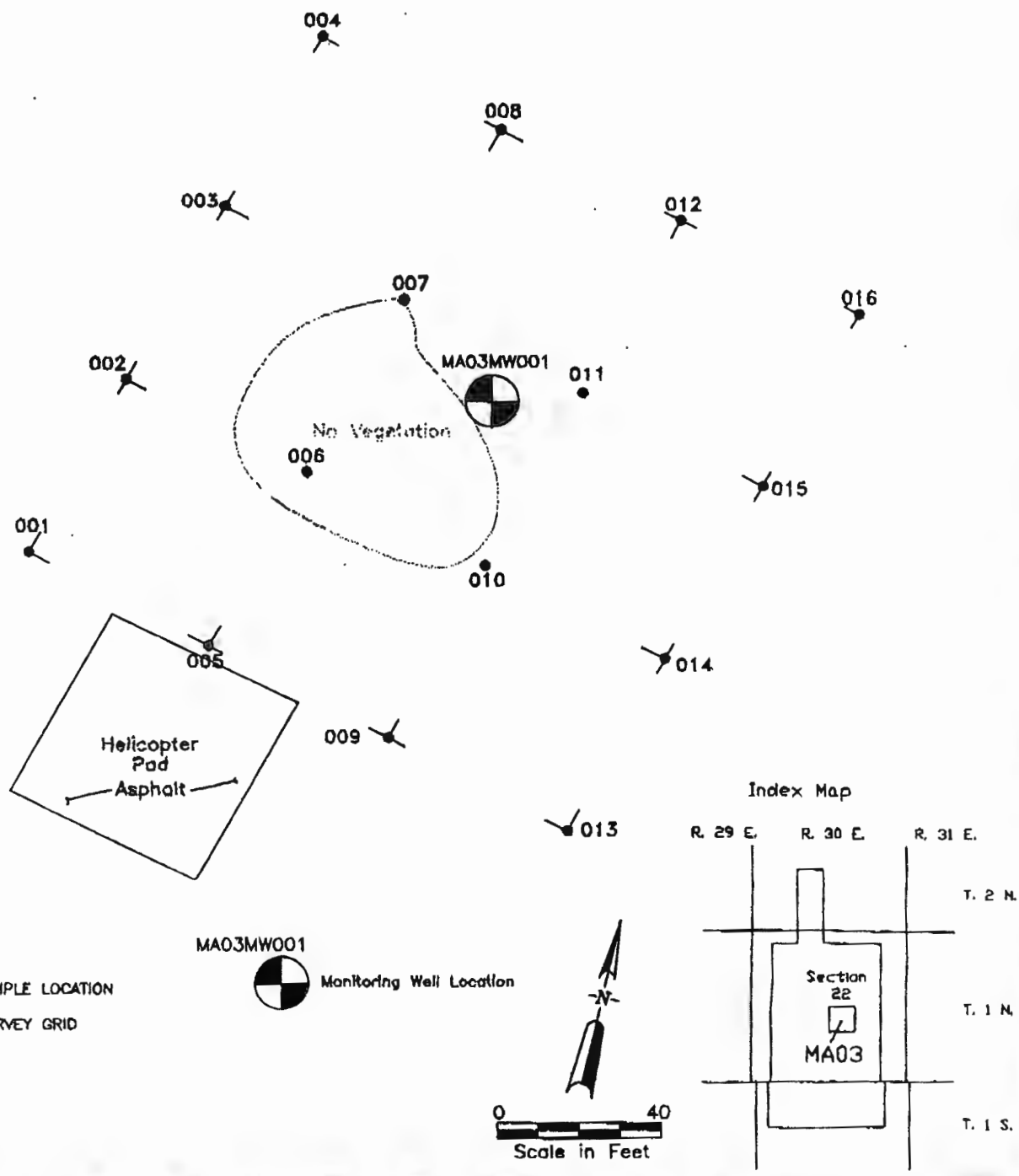
FP:PROJECTS\M
P:\S\1\MA02.DWG

Prepared for:
 U.S. Army Corps of Engineers, Omaha District
 Melrose Air Force Range
 Cannon Air Force Base

Prepared by:
 Foster Wheeler Environmental Corporation

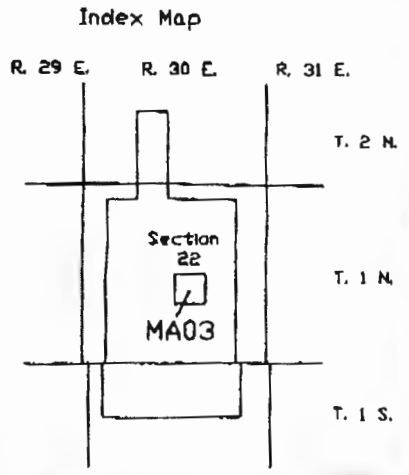
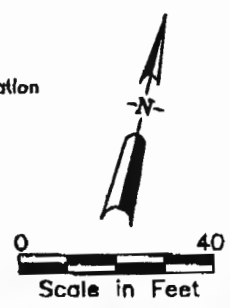
Figure 0.5-1
 MA02 Site Map

Draft Phase I RFI Report - MAFR
 October 1996



LEGEND:
 001 ● SOIL GAS SAMPLE LOCATION
 ⊥ MAGNETIC SURVEY GRID

MA03MW001
 Monitoring Well Location

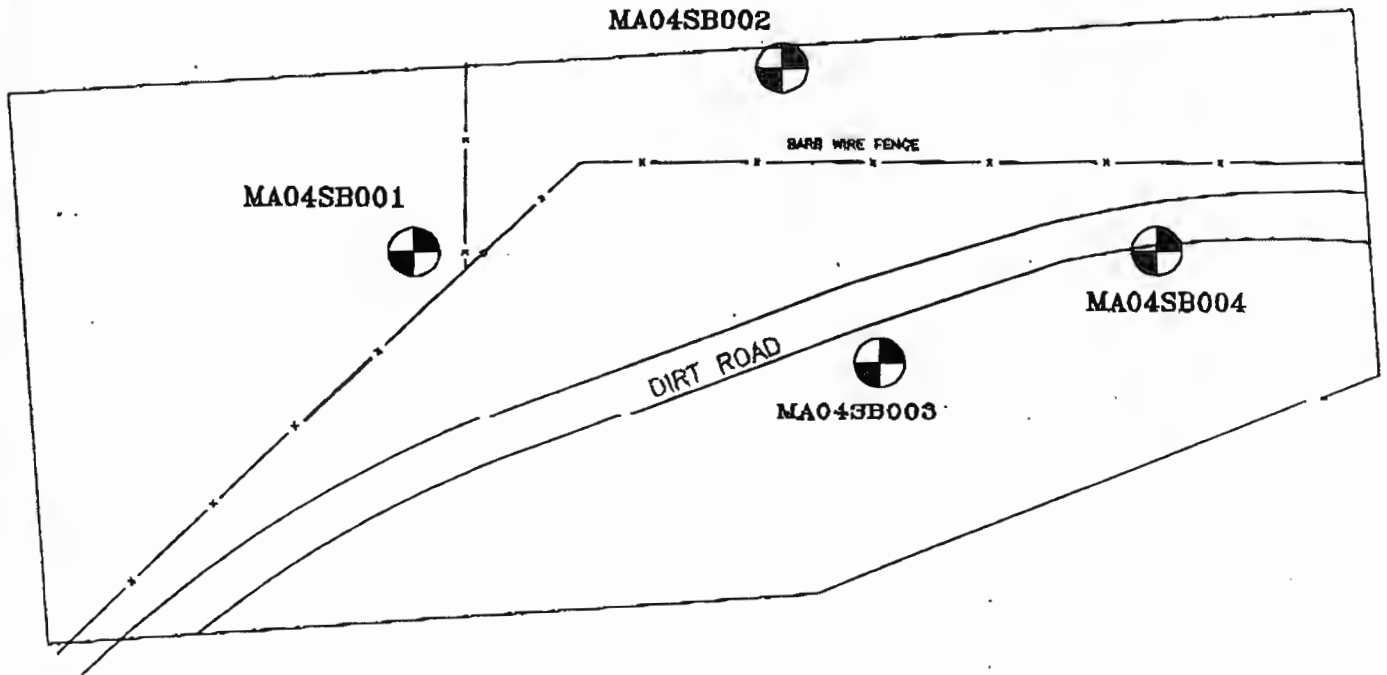


F:\PROJECTS\MAFR\JUST\MA03.DWG

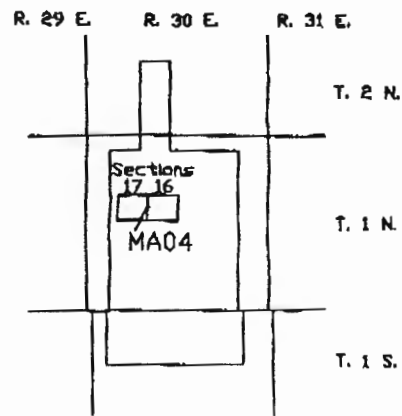
Prepared for:
 U.S. Army Corps of Engineers, Omaha District
 Melrose Air Force Range
 Cannon Air Force Base
 Prepared by:
 Foster Wheeler Environmental Corporation

Figure 5.6-1
 MA03 Site Map




Draft Phase I RFI Report - MAFR October 1996




Index Map



LEGEND:

-  Fence
-  Road
-  Borehole Location

MA04SB003



Prepared for:
 U.S. Army Corps of Engineers, Omaha District
 Melrose Air Force Range
 Cannon Air Force Base

Prepared by:
 Foster Wheeler Environmental Corporation

Figure 5.7-1
 MA04 Site Map

Draft Phase I RFI Report - MAFR

October 1996

PROJECT NUMBER