

URGENT
FAX TRANSMISSION
From

RECEIVED



Environmental Services Division
Albuquerque Environmental Health Department
P. O. Box 1293
Albuquerque, New Mexico 87103
Fax: (505) 768-2617
Phone: (505) 768-2600

Please deliver the following 2 pages and this cover sheet.

To: Name DALE CONOVER
Company NMED - HRMB
Location _____
Fax No. 827-1544

From:
Name DOUG EARP
Subject WATER LEVELS FOR PHILLIPS MONITORING WELLS

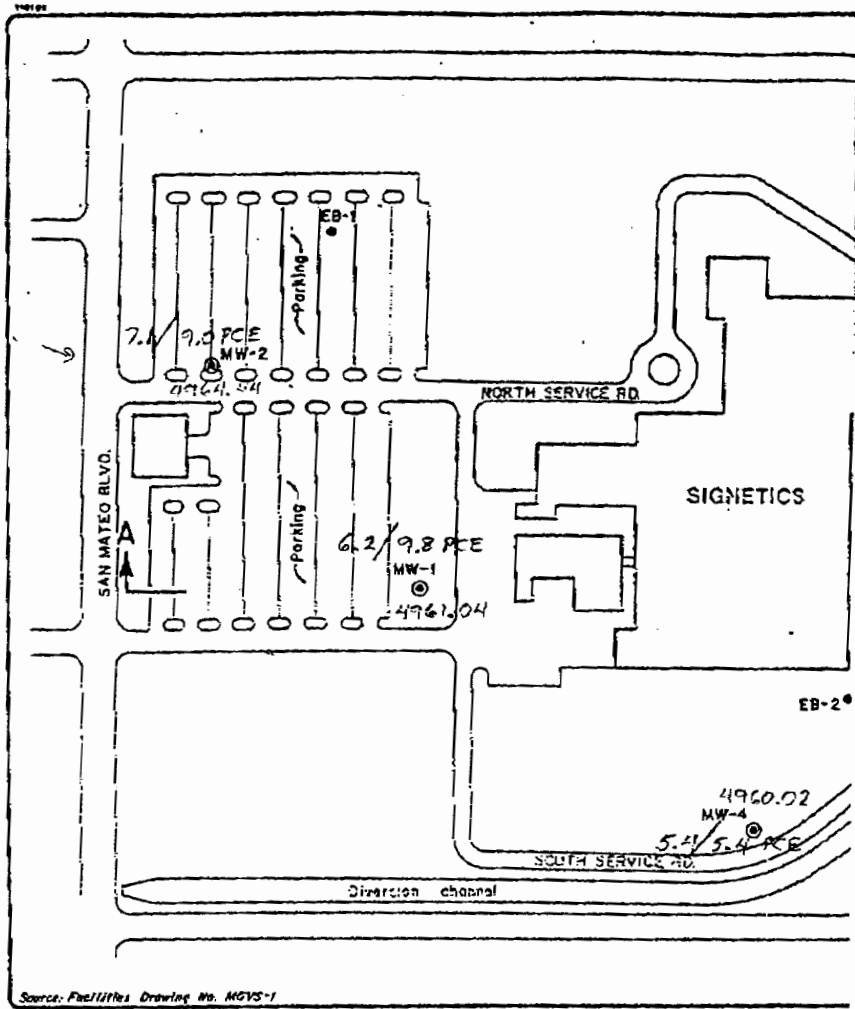
Date 2/26/96 Time 10:45 PM/AM

Monitoring Well Water Depth (ft)

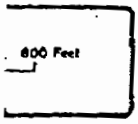
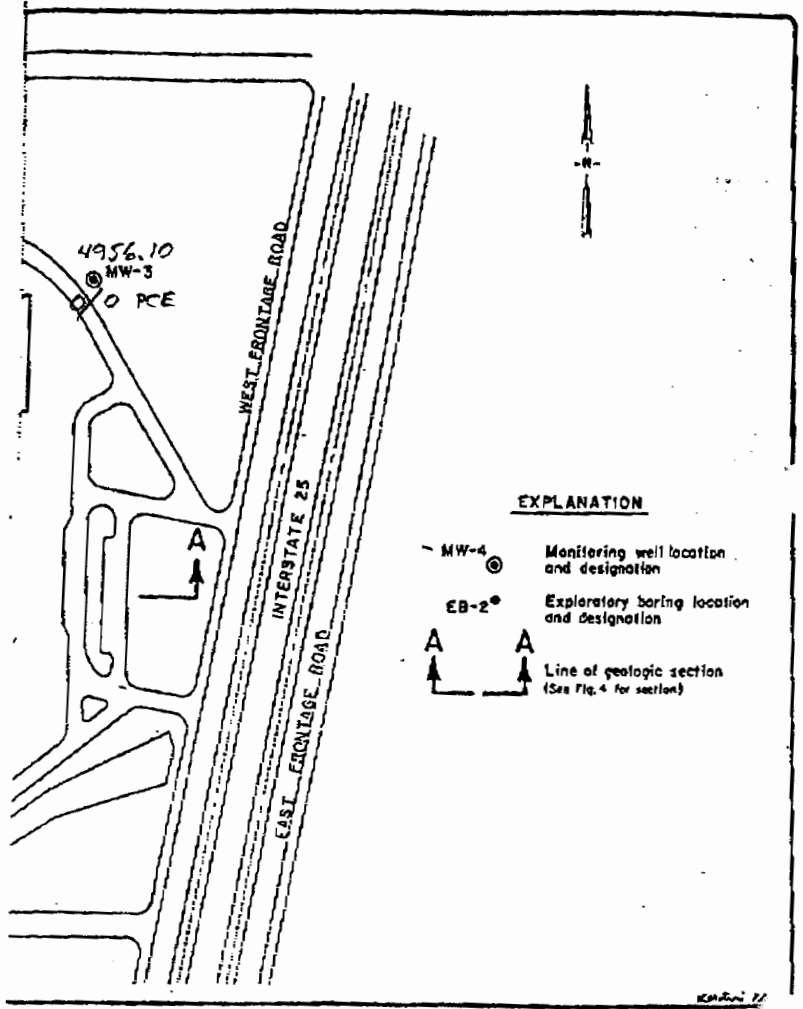
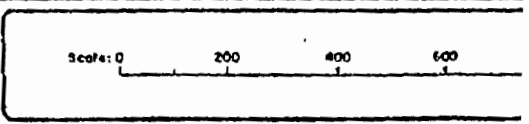
DATE	WELL 1	WELL 2	WELL 3	WELL 4
Q3-1988	202.8	190.6	224.5	218.2
Q2-1989	203.1	191.2	224.8	218.5
Q3-1989	203	192	225	219
Q4-1989	202	192	225	219
Q3-1990	203	192	226	220
Q4-1990	203	192	226	220
Q2-1991	204.5	192.6	227	220
Q3-1991	209	193	220	220
Q4-1991	204	193	227	221
Q1-1992	206	193	228	221
Q2-1992	205	193	228	221
Q3-1992	206	194	228	221
Q4-1992	205	194	228	221
Q1-1993	205	194	229	222
Q2-1993	207	194	229	222
Q3-1993	207	194	229	222
Q4-1993	207	194	230	222
Q1-1994	207	194	230	222
Q2-1994	207.66	194.92	230.33	222.92

WELL ELEVATION DATA

Well	Ground-Surface Elevation	Top of Casing Elevation	Ground-Water Elevation 7-20-94
1	5168.17	5168.70	4961.04
2	5158.15	5159.36	4964.44
3	5185.48	5186.43	4956.10
4	5182.46	5182.94	4960.02



EMCON
Associates



SIGNETICS CORPORATION
NEW MEXICO FACILITY
ALBUQUERQUE, NEW MEXICO

MONITORING WELL AND BORING LOCATION MAP

FIGURE
2
PROJECT NO.
377 - 18.01

1973/1974 PCE VALUES
7/20/94 WATER LEVELS