



Department of Energy  
Carlsbad Field Office  
P. O. Box 3090  
Carlsbad, New Mexico 88221  
January 17, 2001

ENTERED



Mr. Steve Zappe, WIPP Project Leader  
Hazardous Waste Permits Program  
Hazardous and Radioactive Materials Bureau  
New Mexico Environment Department  
2044 – A Galisteo  
Santa Fe, NM 87505

RE: Transmittal of Waste Isolation Pilot Plant's Groundwater Level Data for the Month of December

Dear Mr. Zappe:

The purpose of this letter is to submit the Waste Isolation Pilot Plant's groundwater level data for the month of December 2000, as required by Section V.J.2.b of the Hazardous Waste Facility Permit No. NM4890139088 – TSDF.

I certify under the penalty of law that this document and all attachments were prepared under my direction or supervision according to a system designed to assure that qualified personnel properly gather and evaluate the information submitted. Based on my inquiry of the person or persons who manage the system, or those persons directly responsible for gathering the information, the information submitted is, to the best of my knowledge and belief, true, accurate, and complete. I am aware that there are significant penalties for submitting false information, including the possibility of fines and imprisonment for knowing violations.

If you have any questions regarding this data transmittal, please contact Mr. Jody Plum at (505) 234-7462.

Sincerely,

Dr. Inés R. Triay, Manager  
Carlsbad Field Office

J.L. Epstein, General Manager  
WIPP M & O

Enclosure

cc: w/enclosure  
C. Walker, TechLaw

cc: w/o enclosure  
J. Bearzi, NMED  
J. Kieling, NMED

CBFO:ORC:HLP:VW:01-0709:UFC:5486

010112



SUMMARY COMMENTS FOR THE WATER LEVEL MEASUREMENTS  
FOR THE MONTH OF DECEMBER 2000

1. All measurements were referenced to top of casing and adjusted to mean sea level.
2. Measurements were made with water level probes ZE0119, and ZE0126. The calibration recall date on these instruments is January 4, 2001.
3. Well number CB-1, water levels continue to fluctuate due to previous recompletion work, during August, 1999.

Waterlevel Measurements  
For  
DECEMBER 2000

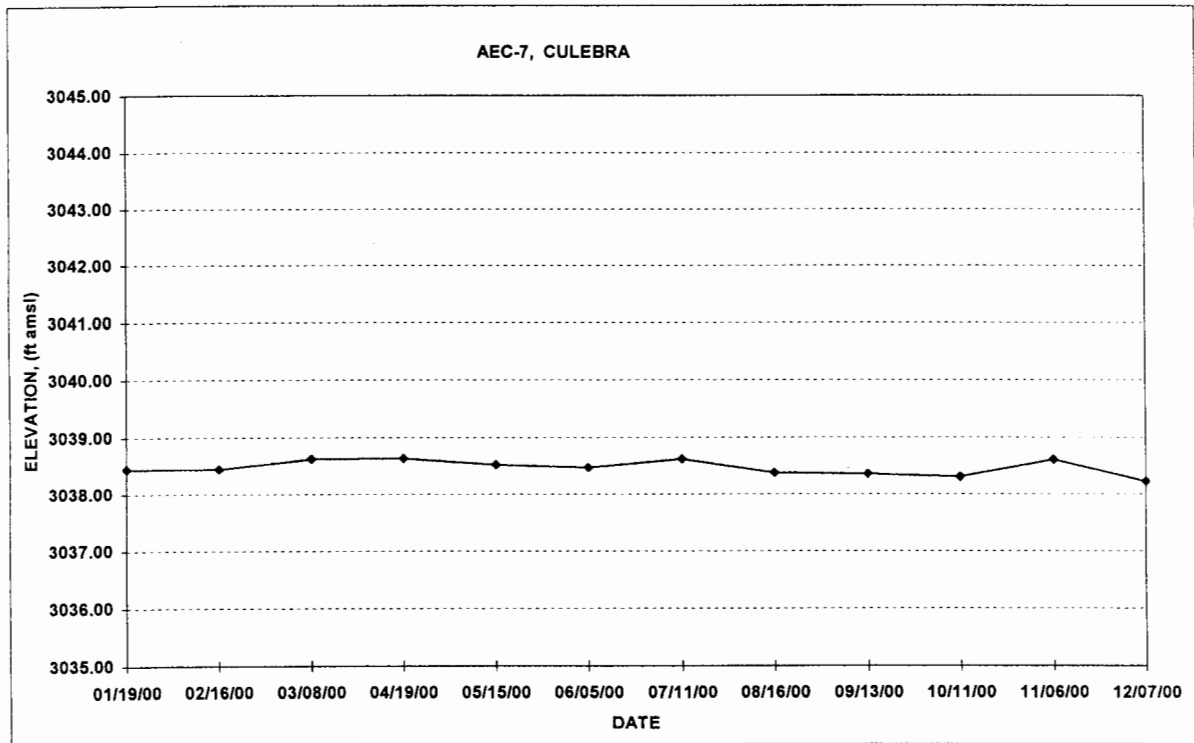
WELL NUMBER	ZONE	CASING ELEVATION ft amsl	DATE	TIME	DEPTH TO WATER	ADJUST TO TOC	ADJUSTED DEPTH TOC	ADJUSTED DEPTH METERS	WATER LEVEL ELEVATION	ELEVATION IN METERS	ADJUSTED FRESHWATER HEAD
AEC-7	CUL	3657.25	12/07/00	08:58	620.01	0.98	619.03	188.68	3038.22	926.05	3061.17
CB-1	CUL	3328.38	12/05/00	12:56	83.22	0.69	82.53	25.16	3245.85	989.34	3257.90
DOE-1	CUL	3466.04	12/05/00	13:55	491.00	0.00	491.00	149.66	2975.04	906.79	3003.38
DOE-2	CUL	3419.09	12/07/00	12:33	378.29	0.00	378.29	115.30	3040.80	926.84	3053.58
ERDA-9	CUL	3410.10	12/06/00	10:30	403.22	0.65	402.57	122.70	3007.53	916.70	3022.93
H-01 (PIP)	CUL	3399.84	12/06/00	10:38	364.93	0.66	364.27	111.03	3035.57	925.24	3036.22
H-02a	CUL	3378.09	12/06/00	12:36	341.31	0.00	341.31	104.03	3036.78	925.61	3040.30
H-02b2	CUL	3378.31	12/06/00	12:23	341.68	0.00	341.68	104.14	3036.63	925.56	3038.97
H-02c	CUL	3378.41	12/06/00	12:17	341.63	0.00	341.63	104.13	3036.78	925.61	3049.63
H-03b2	CUL	3390.03	12/06/00	12:48	392.22	0.00	392.22	119.55	2997.81	913.73	3009.11
H-03b3	CUL	3388.67	12/06/00	13:22	390.69	0.00	390.69	119.08	2997.98	913.78	3007.65
H-04b	CUL	3333.35	12/06/00	08:43	333.05	0.00	333.05	101.51	3000.30	914.49	3003.87
H-05a	CUL	3506.24	12/07/00	09:47	475.19	0.00	475.19	144.84	3031.05	923.86	3070.98
H-05b	CUL	3506.04	12/07/00	09:41	477.74	0.00	477.74	145.62	3028.30	923.03	3073.17
H-06a	CUL	3348.11	12/07/00	10:50	295.79	0.00	295.79	90.16	3052.32	930.35	3064.50
H-06b	CUL	3348.25	12/07/00	10:54	296.55	0.00	296.55	90.39	3051.70	930.16	3063.85
H-07b1	CUL	3164.17	12/05/00	07:57	166.39	0.00	166.39	50.72	2997.78	913.72	2998.23
H-07b2	CUL	3164.40	12/05/00	07:52	166.84	0.00	166.84	50.85	2997.56	913.66	2997.47
H-09a	CUL	3406.68	12/05/00	09:31	417.31	0.54	416.77	127.03	2989.91	911.32	2990.16
H-09b	CUL	3406.86	12/05/00	09:16	416.66	0.00	416.66	127.00	2990.20	911.41	2990.45
H-09c	CUL	3407.30	12/05/00	09:23	417.55	0.00	417.55	127.27	2989.75	911.28	2990.00
H-10b	CUL	3689.47	12/05/00	10:16	694.98	0.00	694.98	211.83	2994.49	912.72	3026.59
H-11b1	CUL	3411.62	12/05/00	13:23	431.54	0.00	431.54	131.53	2980.08	908.33	3003.17
H-11b2	CUL	3411.64	12/05/00	13:36	431.55	0.00	431.55	131.54	2980.09	908.33	3003.94
H-11b3	CUL	3412.42	12/05/00	13:29	432.54	0.00	432.54	131.84	2979.88	908.27	3004.71
H-11b4	CUL	3410.89	12/05/00	13:16	427.28	0.00	427.28	130.23	2983.61	909.40	3003.65
H-12	CUL	3427.19	12/05/00	10:52	458.25	0.00	458.25	139.67	2968.94	904.93	3006.13
H-14	CUL	3347.11	12/06/00	08:56	338.13	0.00	338.13	103.06	3008.98	917.14	3011.85
H-15	CUL	3481.63	12/06/00	10:19	519.77	0.00	519.77	158.43	2961.86	902.77	3015.05
H-17	CUL	3385.31	12/05/00	11:42	424.75	0.00	424.75	129.46	2960.56	902.38	3009.55
H-18	CUL	3414.21	12/07/00	10:36	354.61	0.00	354.61	108.09	3059.60	932.57	3074.87
H-19b0	CUL	3418.38	12/06/00	09:38	429.86	0.00	429.86	131.02	2988.52	910.90	3010.21
H-19b2	CUL	3419.01	12/06/00	09:24	431.15	0.00	431.15	131.41	2987.86	910.70	3009.61
H-19b3	CUL	3419.09	12/06/00	09:52	431.36	0.00	431.36	131.48	2987.73	910.66	3009.37
H-19b4	CUL	3419.03	12/06/00	09:58	430.62	0.00	430.62	131.25	2988.41	910.87	3009.94
H-19b5	CUL	3418.63	12/06/00	10:04	430.75	0.00	430.75	131.29	2987.88	910.71	3009.32
H-19b6	CUL	3419.07	12/06/00	09:46	431.26	0.00	431.26	131.45	2987.81	910.68	3009.38
H-19b7	CUL	3418.99	12/06/00	09:34	430.40	0.00	430.40	131.19	2988.59	910.92	3010.26
P-15	CUL	3311.38	12/04/00	13:53	295.49	0.00	295.49	90.07	3015.89	919.24	3016.67
P-17	CUL	3337.24	12/05/00	11:58	354.31	0.54	353.77	107.83	2983.47	909.36	2997.65
P-18	CUL	3478.42	12/05/00	11:11	316.66	0.68	315.98	96.31	3162.44	963.91	3233.94
WIPP-12	CUL	3472.06	12/06/00	14:08	440.55	0.00	440.55	134.28	3031.51	924.00	3068.25
WIPP-13	CUL	3405.71	12/07/00	12:22	348.78	0.64	348.14	106.11	3057.57	931.95	3068.15
WIPP-18	CUL	3458.76	12/06/00	14:00	425.21	0.00	425.21	129.60	3033.55	924.63	3071.01
WIPP-19	CUL	3435.14	12/06/00	13:53	396.21	0.00	396.21	120.76	3038.93	926.27	3076.63
WIPP-21	CUL	3418.96	12/06/00	13:36	403.79	0.00	403.79	123.08	3015.17	919.02	3039.25
WIPP-22	CUL	3428.12	12/06/00	13:47	398.97	0.00	398.97	121.61	3029.15	923.28	3060.14
WIPP-25 (PIP)	CUL	3214.39	12/07/00	13:36	157.35	0.42	156.93	47.83	3057.46	931.91	3054.42
WIPP-26	CUL	3153.20	12/04/00	13:29	131.49	0.00	131.49	40.08	3021.71	921.02	3021.84
WIPP-27 (PIP)	CUL	3178.98	12/04/00	12:14	98.18	0.42	97.76	29.80	3081.22	939.16	3087.28
WIPP-29	CUL	2978.26	12/04/00	13:04	10.89	0.00	10.89	3.32	2967.37	904.45	2970.59
WIPP-30 (PIP)	CUL	3429.05	12/07/00	12:56	369.91	2.08	367.83	112.11	3061.22	933.06	3068.11
WQSP-1	CUL	3419.20	12/07/00	10:26	366.36	0.16	366.20	111.62	3053.00	930.55	3069.65
WQSP-2	CUL	3463.90	12/07/00	10:11	404.95	0.16	404.79	123.38	3059.11	932.42	3078.84
WQSP-3	CUL	3480.30	12/06/00	14:21	469.25	0.16	469.09	142.98	3011.21	917.82	3068.25
WQSP-4	CUL	3433.00	12/05/00	14:08	446.93	0.16	446.77	136.18	2986.23	910.20	3011.27
WQSP-5	CUL	3384.40	12/05/00	14:26	382.87	0.16	382.71	116.65	3001.69	914.92	3008.72
WQSP-6	CUL	3363.80	12/06/00	09:06	349.77	0.16	349.61	106.56	3014.19	918.73	3017.89
H-01 (ANNULUS)	MAG	3399.84	12/06/00	10:42	170.67	0.00	170.67	52.02	3229.17	984.25	
H-02b1	MAG	3378.46	12/06/00	12:27	231.92	0.00	231.92	70.69	3146.54	959.07	

Waterlevel Measurements  
For  
DECEMBER 2000

WELL NUMBER	ZONE	CASING ELEVATION ft amsl	DATE	TIME	DEPTH TO WATER	ADJUST TO TOC	ADJUSTED DEPTH TOC	ADJUSTED DEPTH METERS	WATER LEVEL ELEVATION	ELEVATION IN METERS	ADJUSTED FRESHWATER HEAD
=====											
H-03b1	MAG	3390.64	12/06/00	12:58	238.93	0.00	238.93	72.83	3151.71	960.64	
H-04c	MAG	3334.04	12/06/00	08:36	190.11	0.00	190.11	57.95	3143.93	958.27	
H-05c	MAG	3506.04	12/07/00	09:53	349.13	0.00	349.13	106.41	3156.91	962.23	
H-06c	MAG	3348.52	12/07/00	10:59	284.12	0.00	284.12	86.60	3064.40	934.03	
H-08a	MAG	3432.99	12/05/00	08:30	405.92	0.00	405.92	123.72	3027.07	922.65	
H-10a	MAG	3688.67	12/05/00	10:07	528.49	0.00	528.49	161.08	3160.18	963.22	
WIPP-25 (ANNULUS)	MAG	3214.39	12/07/00	13:40	166.16	0.00	166.16	50.65	3048.23	929.10	
WIPP-30 (ANNULUS)	MAG	3429.05	12/07/00	13:06	338.19	2.08	336.11	102.45	3092.94	942.73	
H-03d/DL (PVC)	DL	3390.01	12/06/00	13:11	319.22	2.22	317.00	96.62	3073.01	936.65	
WQSP-6a	DL	3364.70	12/06/00	09:11	166.70	0.25	166.45	50.73	3198.25	974.83	
H-08c	RUS/SAL	3432.90	12/05/00	08:43	453.78	0.00	453.78	138.31	2979.12	908.04	
AEC-8	B/C	3537.10	12/07/00	09:28	511.01	0.00	511.01	155.76	3026.09	922.35	
CB-1 (PIP)	B/C	3328.38	12/05/00	12:58	314.49	0.76	313.73	95.62	3014.65	918.87	
H-03d/49 (PIP)	49ER	3390.01	12/06/00	13:06	302.78	2.22	300.56	91.61	3089.45	941.66	

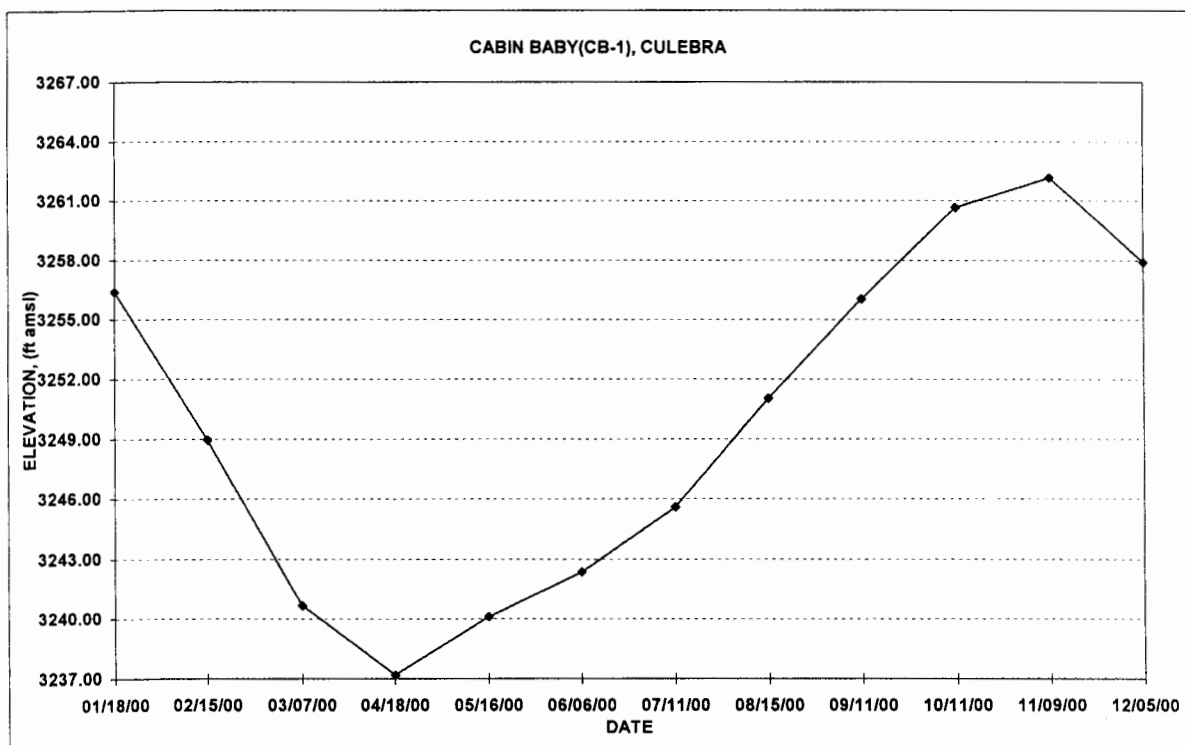
WATERLEVEL ELEVATION  
UPDATE  
DECEMBER 2000

WELL NUMBER	ZONE	CASING ELEVATION ft amsl	DATE	TIME	DEPTH TO WATER	ADJUST TO TOC	ADJUSTED DEPTH TOC	ADJUSTED DEPTH METERS	WATER LEVEL ELEVATION	ELEVATION IN METERS	ADJUSTED FRESHWATER HEAD
AEC-7	CUL	3657.25	01/19/00	06:58	619.79	0.98	618.81	188.61	3038.44	926.12	3061.41
AEC-7	CUL	3657.25	02/16/00	06:10	619.79	0.98	618.81	188.61	3038.44	926.12	3061.41
AEC-7	CUL	3657.25	03/08/00	06:18	619.61	0.98	618.63	188.56	3038.62	926.17	3061.61
AEC-7	CUL	3657.25	04/19/00	06:00	619.60	0.98	618.62	188.56	3038.63	926.17	3061.62
AEC-7	CUL	3657.25	05/15/00	10:49	619.71	0.98	618.73	188.59	3038.52	926.14	3061.50
AEC-7	CUL	3657.25	06/05/00	08:28	619.76	0.98	618.78	188.60	3038.47	926.13	3061.44
AEC-7	CUL	3657.25	07/11/00	10:00	619.61	0.98	618.63	188.56	3038.62	926.17	3061.61
AEC-7	CUL	3657.25	08/16/00	07:15	619.86	0.98	618.88	188.63	3038.37	926.10	3061.33
AEC-7	CUL	3657.25	09/13/00	14:00	619.88	0.98	618.90	188.64	3038.35	926.09	3061.31
AEC-7	CUL	3657.25	10/11/00	07:58	619.93	0.98	618.95	188.66	3038.30	926.07	3061.26
AEC-7	CUL	3657.25	11/06/00	14:23	619.62	0.98	618.64	188.56	3038.61	926.17	3061.60
AEC-7	CUL	3657.25	12/07/00	08:58	620.01	0.98	619.03	188.68	3038.22	926.05	3061.17



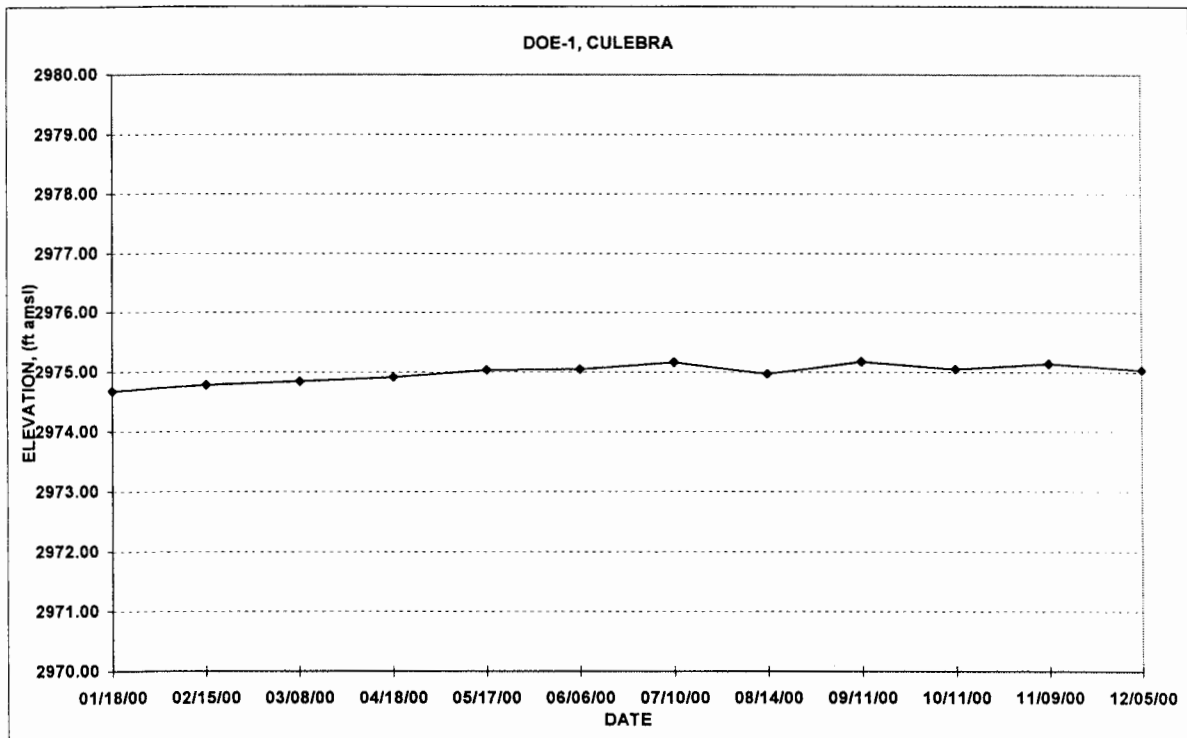
WATERLEVEL ELEVATION  
UPDATE  
DECEMBER 2000

WELL NUMBER	ZONE	CASING ELEVATION ft amsl	DATE	TIME	DEPTH TO WATER	ADJUST TO TOC	ADJUSTED DEPTH TOC	ADJUSTED DEPTH METERS	WATER LEVEL ELEVATION	ELEVATION IN METERS	ADJUSTED FRESHWATER HEAD
CB-1	CUL	3328.38	01/18/00	11:20	84.68	0.69	83.99	25.60	3244.39	988.89	3256.39
CB-1	CUL	3328.38	02/15/00	10:03	91.89	0.69	91.20	27.80	3237.18	986.69	3248.96
CB-1	CUL	3328.38	03/07/00	15:02	99.95	0.69	99.26	30.25	3229.12	984.24	3240.65
CB-1	CUL	3328.38	04/18/00	11:37	103.31	0.69	102.62	31.28	3225.76	983.21	3237.18
CB-1	CUL	3328.38	05/16/00	12:18	100.48	0.69	99.79	30.42	3228.59	984.07	3240.10
CB-1	CUL	3328.38	06/06/00	14:11	98.29	0.69	97.60	29.75	3230.78	984.74	3242.36
CB-1	CUL	3328.38	07/11/00	11:30	95.17	0.69	94.48	28.80	3233.90	985.69	3245.58
CB-1	CUL	3328.38	08/15/00	07:32	89.88	0.69	89.19	27.19	3239.19	987.31	3251.03
CB-1	CUL	3328.38	09/11/00	14:25	85.03	0.69	84.34	25.71	3244.04	988.78	3256.03
CB-1	CUL	3328.38	10/11/00	09:41	80.55	0.69	79.86	24.34	3248.52	990.15	3260.65
CB-1	CUL	3328.38	11/09/00	09:06	79.07	0.69	78.38	23.89	3250.00	990.60	3262.17
CB-1	CUL	3328.38	12/05/00	12:56	83.22	0.69	82.53	25.16	3245.85	989.34	3257.90



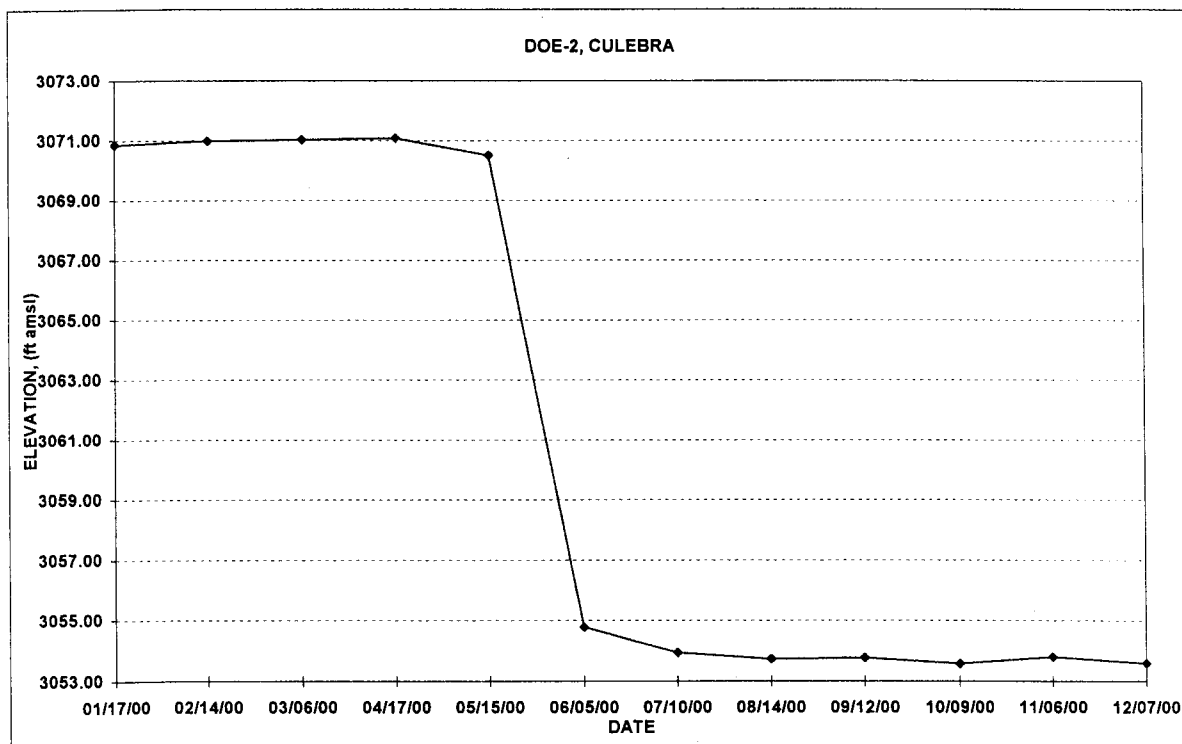
WATERLEVEL ELEVATION  
UPDATE  
DECEMBER 2000

WELL NUMBER	ZONE	CASING ELEVATION ft amsl	DATE	TIME	DEPTH TO WATER	ADJUST TO TOC	ADJUSTED DEPTH TOC	ADJUSTED DEPTH METERS	WATER LEVEL ELEVATION	ELEVATION IN METERS	ADJUSTED FRESHWATER HEAD
DOE-1	CUL	3466.04	01/18/00	11:45	491.36	0.00	491.36	149.77	2974.68	906.68	3002.99
DOE-1	CUL	3466.04	02/15/00	10:26	491.26	0.00	491.26	149.74	2974.78	906.71	3003.10
DOE-1	CUL	3466.04	03/08/00	09:24	491.20	0.00	491.20	149.72	2974.84	906.73	3003.16
DOE-1	CUL	3466.04	04/18/00	12:25	491.13	0.00	491.13	149.70	2974.91	906.75	3003.24
DOE-1	CUL	3466.04	05/17/00	08:38	491.01	0.00	491.01	149.66	2975.03	906.79	3003.37
DOE-1	CUL	3466.04	06/06/00	14:52	490.99	0.00	490.99	149.65	2975.05	906.80	3003.39
DOE-1	CUL	3466.04	07/10/00	09:28	490.88	0.00	490.88	149.62	2975.16	906.83	3003.51
DOE-1	CUL	3466.04	08/14/00	09:50	491.07	0.00	491.07	149.68	2974.97	906.77	3003.30
DOE-1	CUL	3466.04	09/11/00	11:07	490.87	0.00	490.87	149.62	2975.17	906.83	3003.52
DOE-1	CUL	3466.04	10/11/00	09:55	490.99	0.00	490.99	149.65	2975.05	906.80	3003.39
DOE-1	CUL	3466.04	11/09/00	09:45	490.90	0.00	490.90	149.63	2975.14	906.82	3003.49
DOE-1	CUL	3466.04	12/05/00	13:55	491.00	0.00	491.00	149.66	2975.04	906.79	3003.38



WATERLEVEL ELEVATION  
UPDATE  
DECEMBER 2000

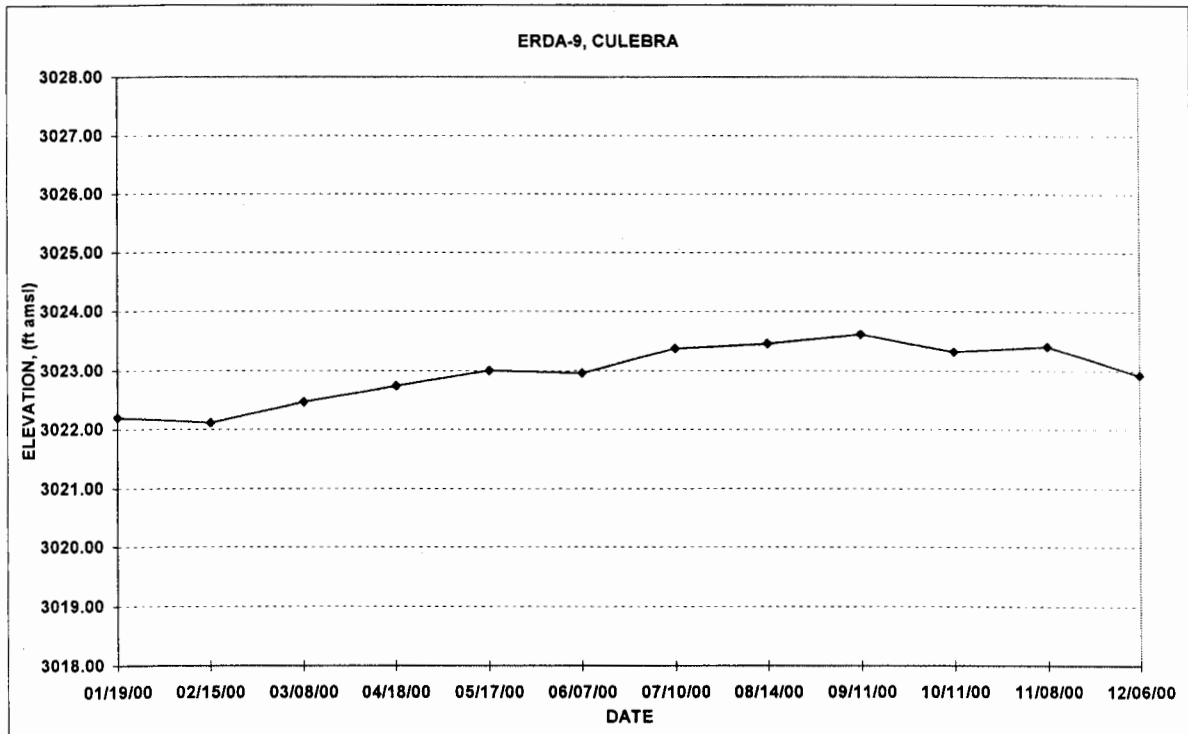
WELL NUMBER	ZONE	CASING ELEVATION ft amsl	DATE	TIME	DEPTH TO WATER	ADJUST TO TOC	ADJUSTED DEPTH TOC	ADJUSTED DEPTH METERS	WATER LEVEL ELEVATION	ELEVATION IN METERS	ADJUSTED FRESHWATER HEAD
DOE-2	CUL	3419.09	01/17/00	08:30	361.49	0.00	361.49	110.18	3057.60	931.96	3070.85
DOE-2	CUL	3419.09	02/14/00	09:40	361.37	0.00	361.37	110.15	3057.72	931.99	3070.97
DOE-2	CUL	3419.09	03/06/00	11:11	361.33	0.00	361.33	110.13	3057.76	932.01	3071.02
DOE-2	CUL	3419.09	04/17/00	09:15	361.28	0.00	361.28	110.12	3057.81	932.02	3071.07
DOE-2	CUL	3419.09	05/15/00	09:14	361.82	0.00	361.82	110.28	3057.27	931.86	3070.51
DOE-2	CUL	3419.09	06/05/00	14:02	377.14	0.00	377.14	114.95	3041.95	927.19	3054.76
DOE-2	CUL	3419.09	07/10/00	10:22	377.95	0.00	377.95	115.20	3041.14	926.94	3053.93
DOE-2	CUL	3419.09	08/14/00	06:55	378.15	0.00	378.15	115.26	3040.94	926.88	3053.72
DOE-2	CUL	3419.09	09/12/00	11:34	378.11	0.00	378.11	115.25	3040.98	926.89	3053.77
DOE-2	CUL	3419.09	10/09/00	13:01	378.30	0.00	378.30	115.31	3040.79	926.83	3053.57
DOE-2	CUL	3419.09	11/06/00	10:32	378.08	0.00	378.08	115.24	3041.01	926.90	3053.80
DOE-2	CUL	3419.09	12/07/00	12:33	378.29	0.00	378.29	115.30	3040.80	926.84	3053.58





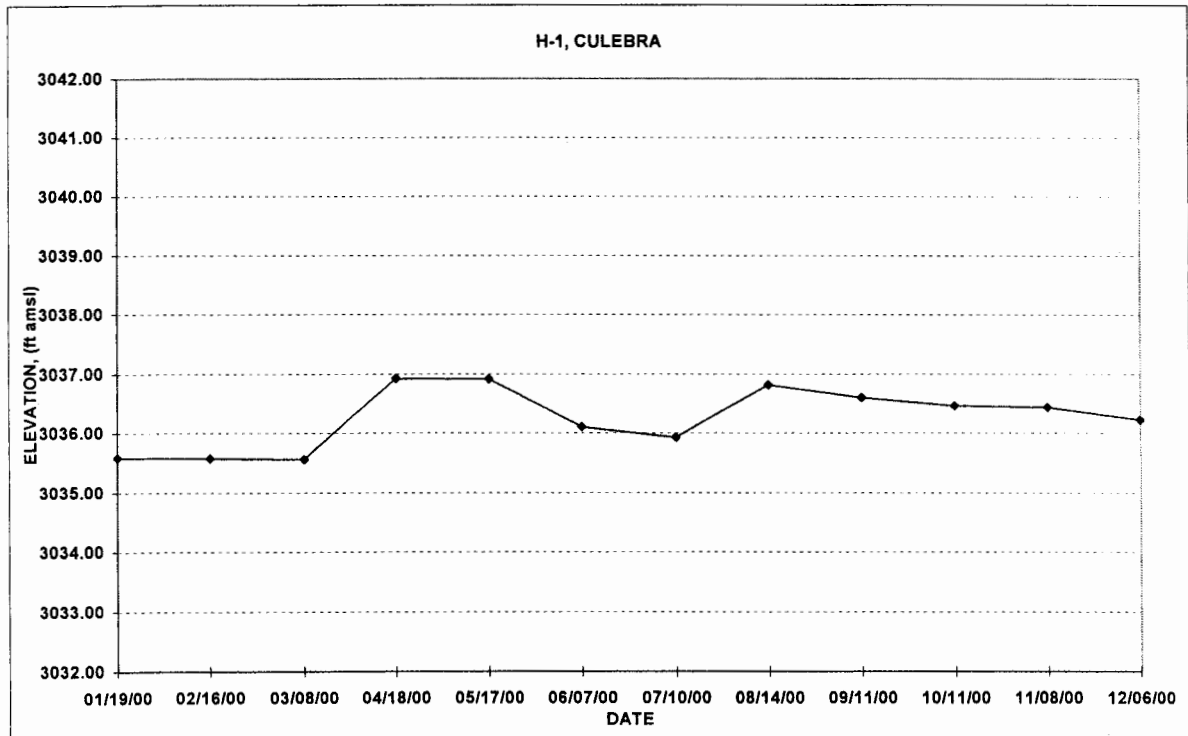
WATERLEVEL ELEVATION  
UPDATE  
DECEMBER 2000

WELL NUMBER	ZONE	CASING ELEVATION ft amsl	DATE	TIME	DEPTH TO WATER	ADJUST TO TOC	ADJUSTED DEPTH TOC	ADJUSTED DEPTH METERS	WATER LEVEL ELEVATION	ELEVATION IN METERS	ADJUSTED FRESHWATER HEAD
ERDA-9	CUL	3410.10	01/19/00	09:55	403.92	0.65	403.27	122.92	3006.83	916.48	3022.19
ERDA-9	CUL	3410.10	02/15/00	15:00	404.00	0.65	403.35	122.94	3006.75	916.46	3022.11
ERDA-9	CUL	3410.10	03/08/00	10:22	403.66	0.65	403.01	122.84	3007.09	916.56	3022.47
ERDA-9	CUL	3410.10	04/18/00	13:18	403.40	0.65	402.75	122.76	3007.35	916.64	3022.74
ERDA-9	CUL	3410.10	05/17/00	10:18	403.15	0.65	402.50	122.68	3007.60	916.72	3023.00
ERDA-9	CUL	3410.10	06/07/00	12:37	403.19	0.65	402.54	122.69	3007.56	916.70	3022.96
ERDA-9	CUL	3410.10	07/10/00	08:00	402.80	0.65	402.15	122.58	3007.95	916.82	3023.37
ERDA-9	CUL	3410.10	08/14/00	08:37	402.72	0.65	402.07	122.55	3008.03	916.85	3023.45
ERDA-9	CUL	3410.10	09/11/00	08:07	402.58	0.65	401.93	122.51	3008.17	916.89	3023.60
ERDA-9	CUL	3410.10	10/11/00	13:13	402.85	0.65	402.20	122.59	3007.90	916.81	3023.31
ERDA-9	CUL	3410.10	11/08/00	13:38	402.77	0.65	402.12	122.57	3007.98	916.83	3023.40
ERDA-9	CUL	3410.10	12/06/00	10:30	403.22	0.65	402.57	122.70	3007.53	916.70	3022.93



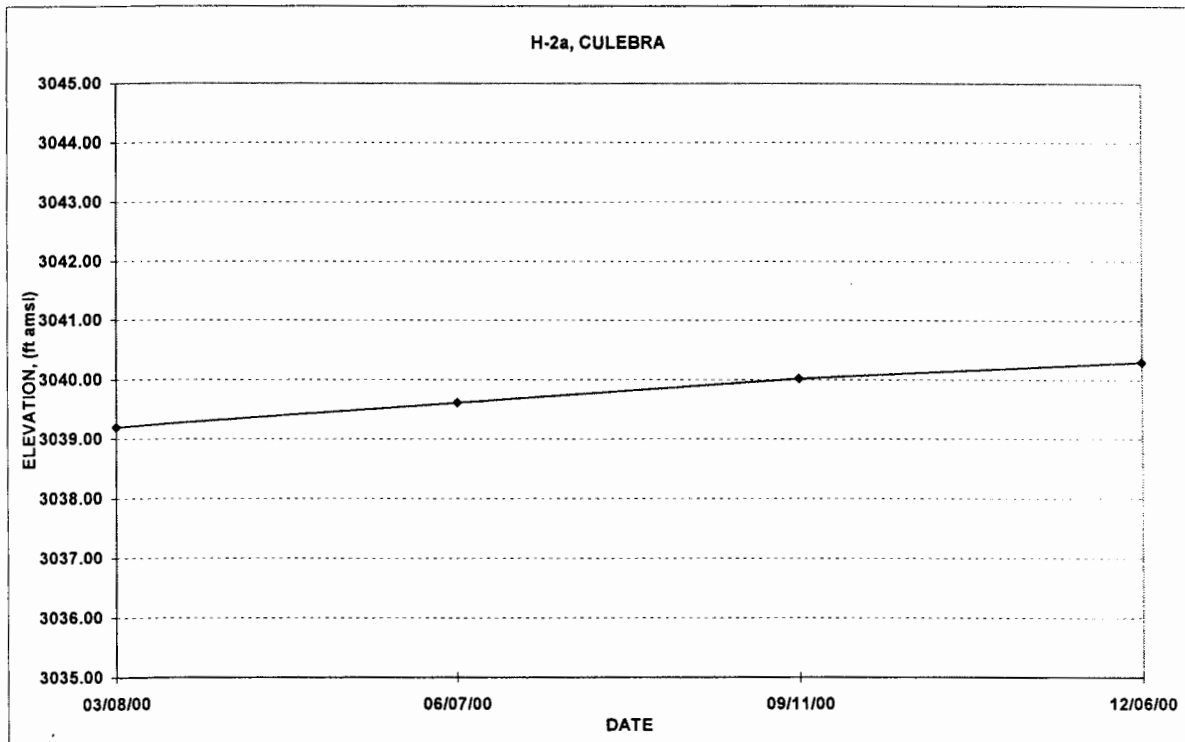
WATERLEVEL ELEVATION  
UPDATE  
DECEMBER 2000

WELL NUMBER	ZONE	CASING ELEVATION ft amsl	DATE	TIME	DEPTH TO WATER	ADJUST TO TOC	ADJUSTED DEPTH TOC	ADJUSTED DEPTH METERS	WATER LEVEL ELEVATION	ELEVATION IN METERS	ADJUSTED FRESHWATER HEAD
H-01 (PIP)	CUL	3399.84	01/19/00	10:06	365.56	0.66	364.90	111.22	3034.94	925.05	3035.59
H-01 (PIP)	CUL	3399.84	02/16/00	10:22	365.57	0.66	364.91	111.22	3034.93	925.05	3035.58
H-01 (PIP)	CUL	3399.84	03/08/00	10:30	365.59	0.66	364.93	111.23	3034.91	925.04	3035.56
H-01 (PIP)	CUL	3399.84	04/18/00	13:23	364.23	0.66	363.57	110.82	3036.27	925.46	3036.92
H-01 (PIP)	CUL	3399.84	05/17/00	10:23	364.24	0.66	363.58	110.82	3036.26	925.45	3036.91
H-01 (PIP)	CUL	3399.84	06/07/00	12:48	365.05	0.66	364.39	111.07	3035.45	925.21	3036.10
H-01 (PIP)	CUL	3399.84	07/10/00	08:08	365.23	0.66	364.57	111.12	3035.27	925.15	3035.92
H-01 (PIP)	CUL	3399.84	08/14/00	08:53	364.34	0.66	363.68	110.85	3036.16	925.42	3036.81
H-01 (PIP)	CUL	3399.84	09/11/00	13:05	364.55	0.66	363.89	110.91	3035.95	925.36	3036.60
H-01 (PIP)	CUL	3399.84	10/11/00	13:18	364.69	0.66	364.03	110.96	3035.81	925.31	3036.46
H-01 (PIP)	CUL	3399.84	11/08/00	13:45	364.72	0.66	364.06	110.97	3035.78	925.31	3036.43
H-01 (PIP)	CUL	3399.84	12/06/00	10:38	364.93	0.66	364.27	111.03	3035.57	925.24	3036.22



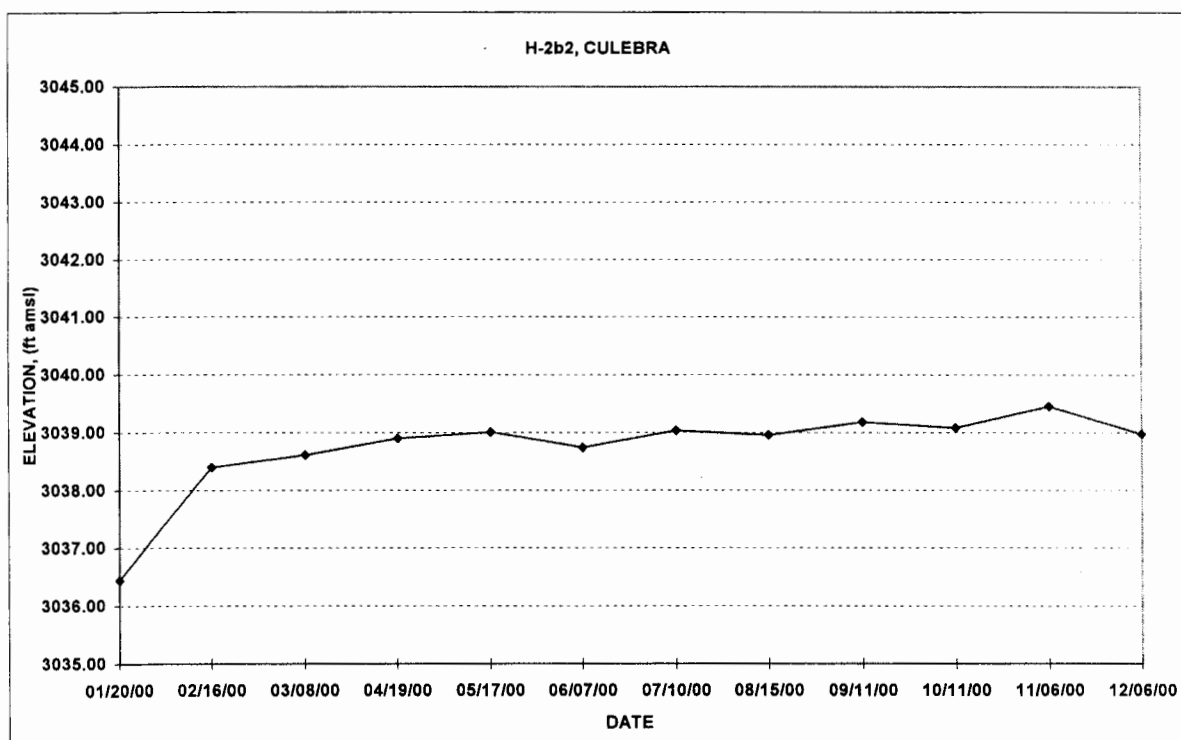
WATERLEVEL ELEVATION  
UPDATE  
DECEMBER 2000

WELL NUMBER	ZONE	CASING ELEVATION ft amsl	DATE	TIME	DEPTH TO WATER	ADJUST TO TOC	ADJUSTED DEPTH TOC	ADJUSTED DEPTH METERS	WATER LEVEL ELEVATION	ELEVATION IN METERS	ADJUSTED FRESHWATER HEAD
H-02a	CUL	3378.09	03/08/00	08:11	342.40	0.00	342.40	104.36	3035.69	925.28	3039.19
H-02a	CUL	3378.09	06/07/00	13:59	341.99	0.00	341.99	104.24	3036.10	925.40	3039.61
H-02a	CUL	3378.09	09/11/00	13:33	341.59	0.00	341.59	104.12	3036.50	925.53	3040.01
H-02a	CUL	3378.09	12/06/00	12:36	341.31	0.00	341.31	104.03	3036.78	925.61	3040.30



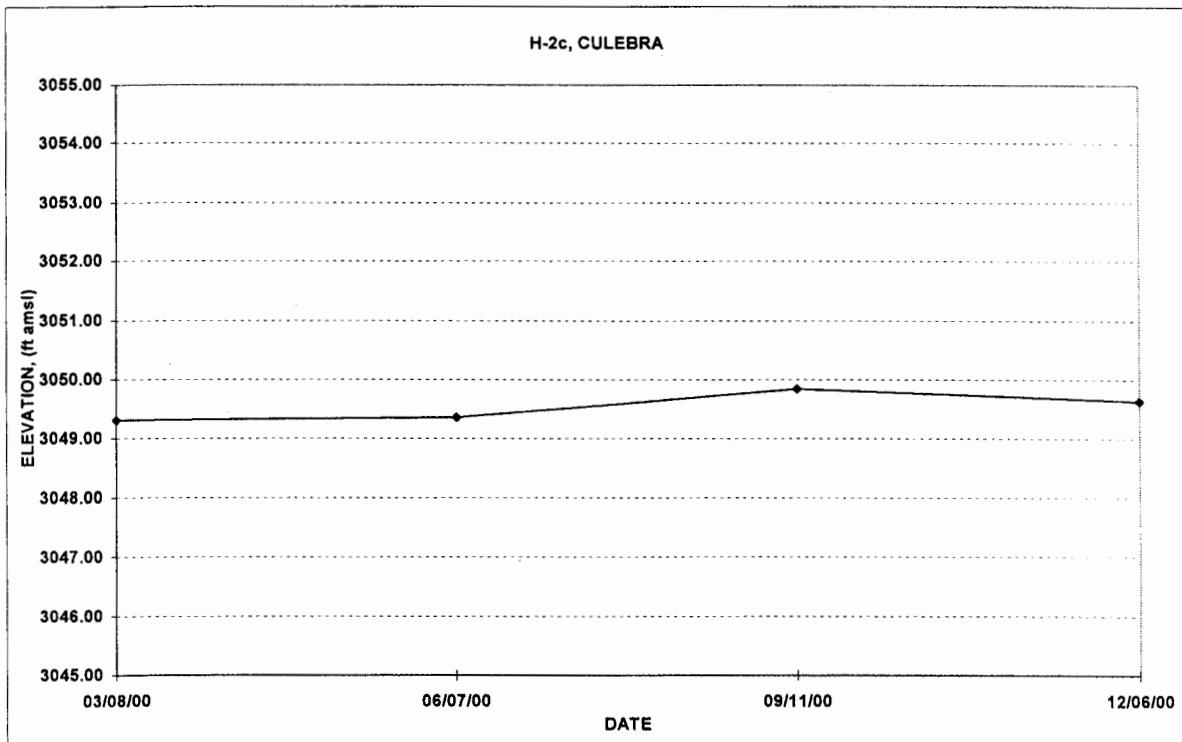
WATERLEVEL ELEVATION  
UPDATE  
DECEMBER 2000

WELL NUMBER	ZONE	CASING ELEVATION ft amsl	DATE	TIME	DEPTH TO WATER	ADJUST TO TOC	ADJUSTED DEPTH TOC	ADJUSTED DEPTH METERS	WATER LEVEL ELEVATION	ELEVATION IN METERS	ADJUSTED FRESHWATER HEAD
H-02b2	CUL	3378.31	01/20/00	07:52	344.19	0.00	344.19	104.91	3034.12	924.80	3036.44
H-02b2	CUL	3378.31	02/16/00	10:05	342.25	0.00	342.25	104.32	3036.06	925.39	3038.40
H-02b2	CUL	3378.31	03/08/00	08:00	342.04	0.00	342.04	104.25	3036.27	925.46	3038.61
H-02b2	CUL	3378.31	04/19/00	09:00	341.76	0.00	341.76	104.17	3036.55	925.54	3038.89
H-02b2	CUL	3378.31	05/17/00	10:48	341.65	0.00	341.65	104.13	3036.66	925.57	3039.00
H-02b2	CUL	3378.31	06/07/00	13:48	341.91	0.00	341.91	104.21	3036.40	925.49	3038.74
H-02b2	CUL	3378.31	07/10/00	10:07	341.62	0.00	341.62	104.13	3036.69	925.58	3039.03
H-02b2	CUL	3378.31	08/15/00	14:18	341.70	0.00	341.70	104.15	3036.61	925.56	3038.95
H-02b2	CUL	3378.31	09/11/00	13:30	341.48	0.00	341.48	104.08	3036.83	925.63	3039.18
H-02b2	CUL	3378.31	10/11/00	13:00	341.58	0.00	341.58	104.11	3036.73	925.60	3039.08
H-02b2	CUL	3378.31	11/06/00	10:48	341.21	0.00	341.21	104.00	3037.10	925.71	3039.45
H-02b2	CUL	3378.31	12/06/00	12:23	341.68	0.00	341.68	104.14	3036.63	925.56	3038.97



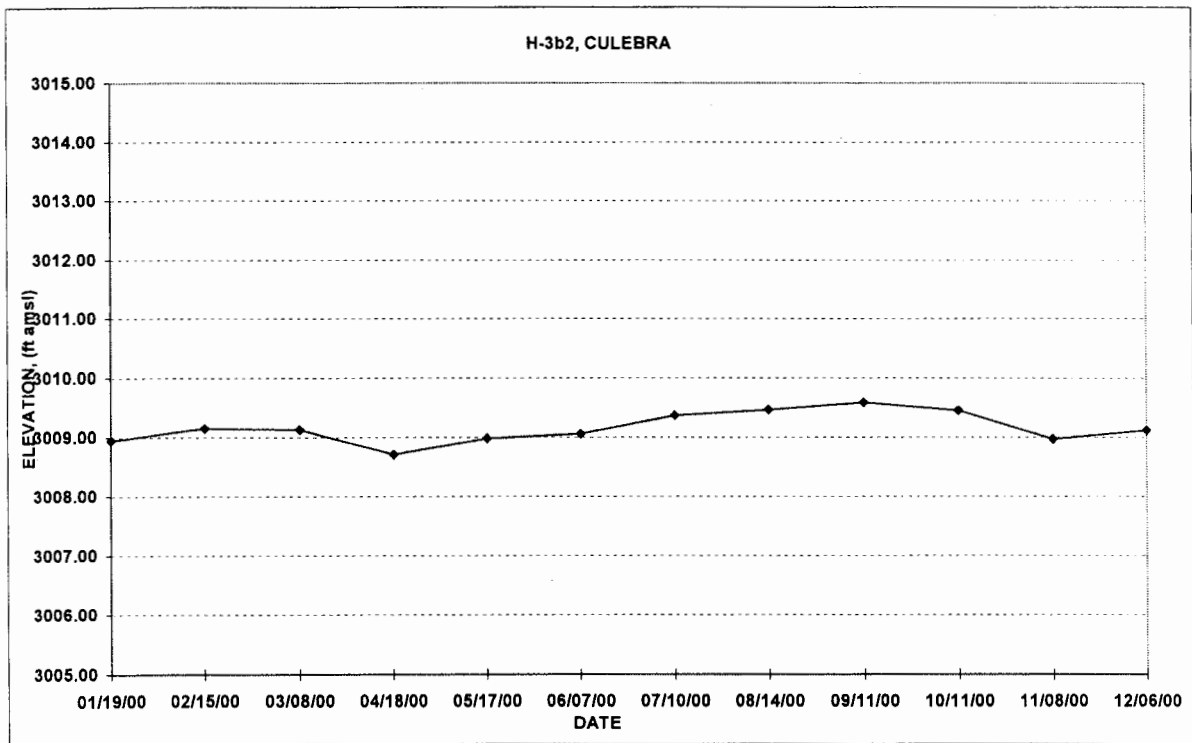
WATERLEVEL ELEVATION  
UPDATE  
DECEMBER 2000

WELL NUMBER	ZONE	CASING ELEVATION ft amsl	DATE	TIME	DEPTH TO WATER	ADJUST TO TOC	ADJUSTED DEPTH TOC	ADJUSTED DEPTH METERS	WATER LEVEL ELEVATION	ELEVATION IN METERS	ADJUSTED FRESHWATER HEAD
H-02c	CUL	3378.41	03/08/00	08:04	341.94	0.00	341.94	104.22	3036.47	925.52	3049.31
H-02c	CUL	3378.41	06/07/00	13:39	341.89	0.00	341.89	104.21	3036.52	925.53	3049.36
H-02c	CUL	3378.41	09/11/00	13:22	341.43	0.00	341.43	104.07	3036.98	925.67	3049.84
H-02c	CUL	3378.41	12/06/00	12:17	341.63	0.00	341.63	104.13	3036.78	925.61	3049.63



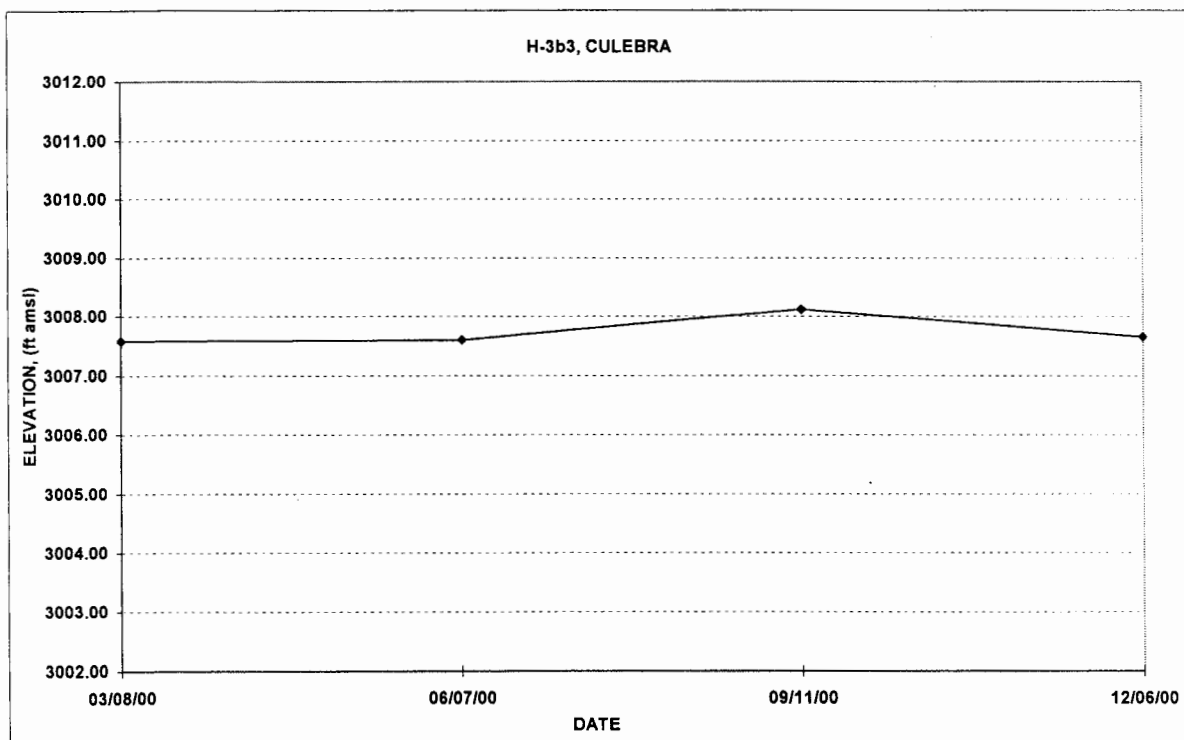
WATERLEVEL ELEVATION  
UPDATE  
DECEMBER 2000

WELL NUMBER	ZONE	CASING ELEVATION ft amsl	DATE	TIME	DEPTH TO WATER	ADJUST TO TOC	ADJUSTED DEPTH TOC	ADJUSTED DEPTH METERS	WATER LEVEL ELEVATION	ELEVATION IN METERS	ADJUSTED FRESHWATER HEAD
H-03b2	CUL	3390.03	01/19/00	10:48	392.38	0.00	392.38	119.60	2997.65	913.68	3008.95
H-03b2	CUL	3390.03	02/15/00	13:42	392.19	0.00	392.19	119.54	2997.84	913.74	3009.15
H-03b2	CUL	3390.03	03/08/00	09:59	392.21	0.00	392.21	119.55	2997.82	913.74	3009.12
H-03b2	CUL	3390.03	04/18/00	12:52	392.61	0.00	392.61	119.67	2997.42	913.61	3008.71
H-03b2	CUL	3390.03	05/17/00	09:40	392.35	0.00	392.35	119.59	2997.68	913.69	3008.98
H-03b2	CUL	3390.03	06/07/00	13:26	392.28	0.00	392.28	119.57	2997.75	913.71	3009.05
H-03b2	CUL	3390.03	07/10/00	08:58	391.98	0.00	391.98	119.48	2998.05	913.81	3009.36
H-03b2	CUL	3390.03	08/14/00	09:38	391.89	0.00	391.89	119.45	2998.14	913.83	3009.46
H-03b2	CUL	3390.03	09/11/00	08:22	391.77	0.00	391.77	119.41	2998.26	913.87	3009.58
H-03b2	CUL	3390.03	10/11/00	10:57	391.90	0.00	391.90	119.45	2998.13	913.83	3009.45
H-03b2	CUL	3390.03	11/08/00	14:11	392.36	0.00	392.36	119.59	2997.67	913.69	3008.97
H-03b2	CUL	3390.03	12/06/00	12:48	392.22	0.00	392.22	119.55	2997.81	913.73	3009.11



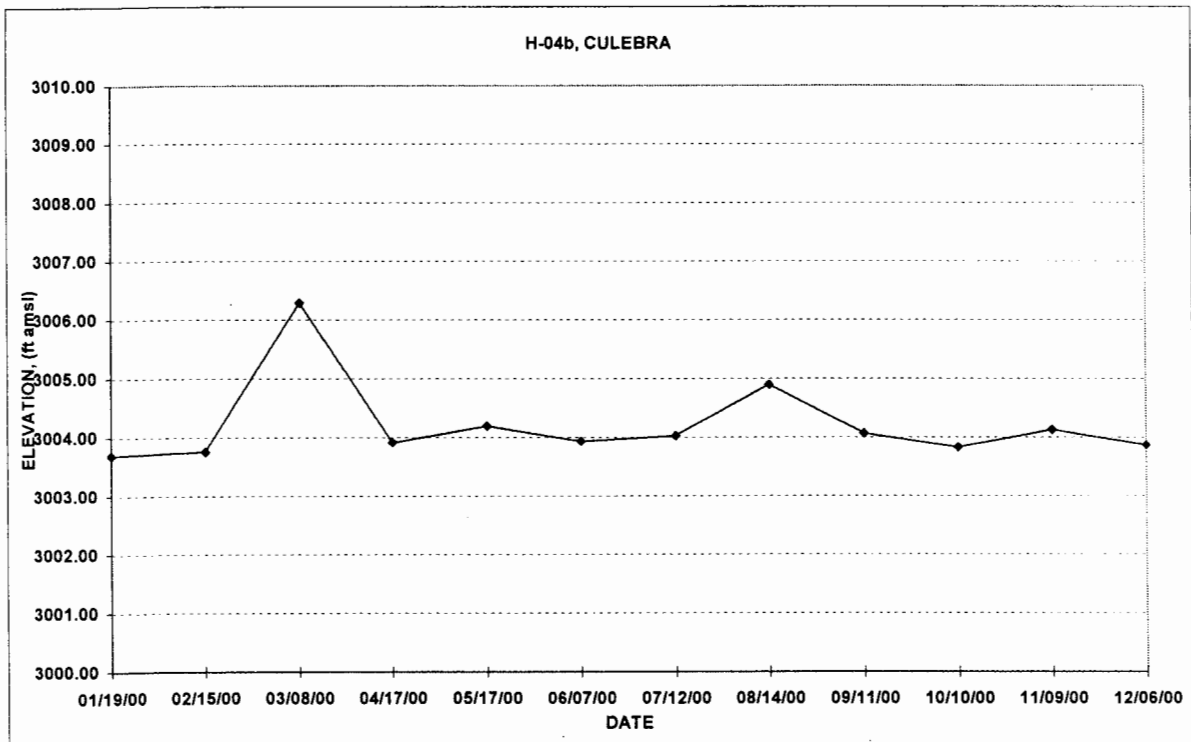
WATERLEVEL ELEVATION  
UPDATE  
DECEMBER 2000

WELL NUMBER	ZONE	CASING ELEVATION ft amsl	DATE	TIME	DEPTH TO WATER	ADJUST TO TOC	ADJUSTED DEPTH TOC	ADJUSTED DEPTH METERS	WATER LEVEL ELEVATION	ELEVATION IN METERS	ADJUSTED FRESHWATER HEAD
H-03b3	CUL	3388.67	03/08/00	09:54	390.76	0.00	390.76	119.10	2997.91	913.76	3007.58
H-03b3	CUL	3388.67	06/07/00	13:19	390.74	0.00	390.74	119.10	2997.93	913.77	3007.60
H-03b3	CUL	3388.67	09/11/00	08:17	390.24	0.00	390.24	118.95	2998.43	913.92	3008.12
H-03b3	CUL	3388.67	12/06/00	13:22	390.69	0.00	390.69	119.08	2997.98	913.78	3007.65



WATERLEVEL ELEVATION  
UPDATE  
DECEMBER 2000

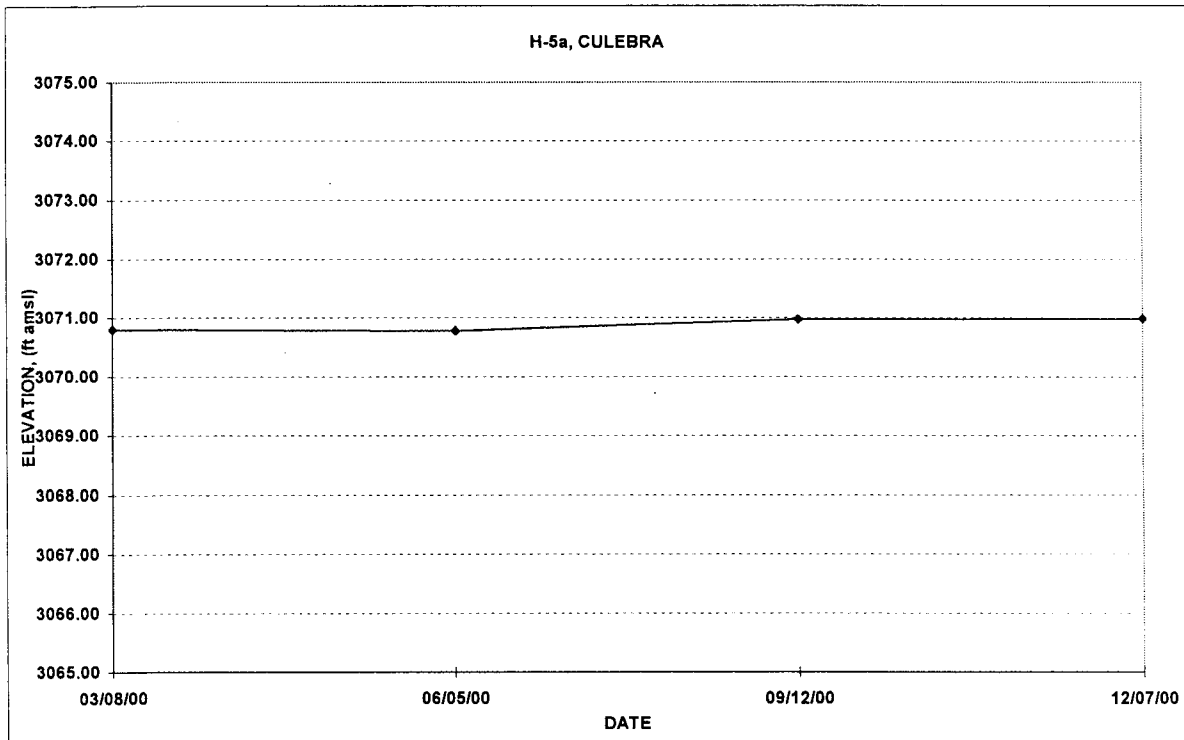
WELL NUMBER	ZONE	CASING ELEVATION ft amsl	DATE	TIME	DEPTH TO WATER	ADJUST TO TOC	ADJUSTED DEPTH TOC	ADJUSTED DEPTH METERS	WATER LEVEL ELEVATION	ELEVATION IN METERS	ADJUSTED FRESHWATER HEAD
H-04b	CUL	3333.35	01/19/00	12:44	333.22	0.00	333.22	101.57	3000.13	914.44	3003.70
H-04b	CUL	3333.35	02/15/00	14:15	333.16	0.00	333.16	101.55	3000.19	914.46	3003.76
H-04b	CUL	3333.35	03/08/00	08:48	330.69	0.00	330.69	100.79	3002.66	915.21	3006.28
H-04b	CUL	3333.35	04/17/00	13:23	333.01	0.00	333.01	101.50	3000.34	914.50	3003.91
H-04b	CUL	3333.35	05/17/00	07:21	332.74	0.00	332.74	101.42	3000.61	914.59	3004.19
H-04b	CUL	3333.35	06/07/00	09:01	332.99	0.00	332.99	101.50	3000.36	914.51	3003.93
H-04b	CUL	3333.35	07/12/00	06:37	332.90	0.00	332.90	101.47	3000.45	914.54	3004.02
H-04b	CUL	3333.35	08/14/00	10:54	332.05	0.00	332.05	101.21	3001.30	914.80	3004.89
H-04b	CUL	3333.35	09/11/00	10:40	332.86	0.00	332.86	101.46	3000.49	914.55	3004.06
H-04b	CUL	3333.35	10/10/00	14:19	333.09	0.00	333.09	101.53	3000.26	914.48	3003.83
H-04b	CUL	3333.35	11/09/00	10:49	332.80	0.00	332.80	101.44	3000.55	914.57	3004.12
H-04b	CUL	3333.35	12/06/00	08:43	333.05	0.00	333.05	101.51	3000.30	914.49	3003.87





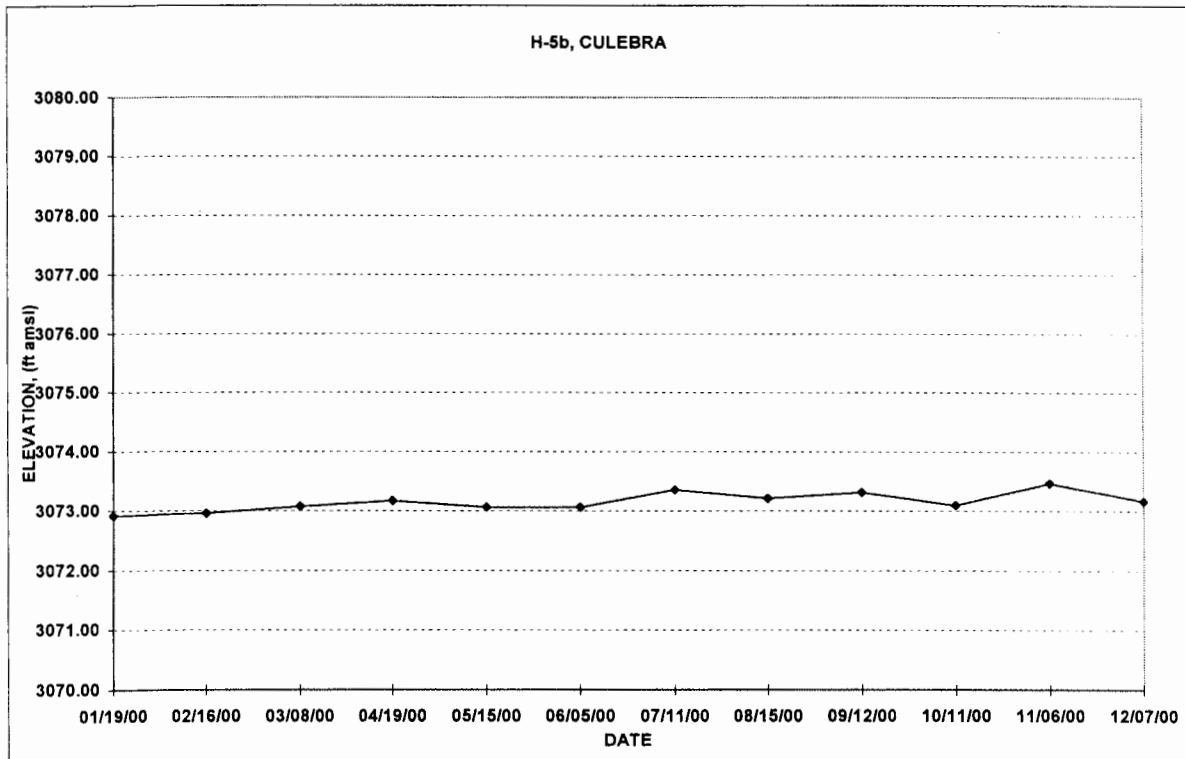
WATERLEVEL ELEVATION  
UPDATE  
DECEMBER 2000

WELL NUMBER	ZONE	CASING ELEVATION ft amsl	DATE	TIME	DEPTH TO WATER	ADJUST TO TOC	ADJUSTED DEPTH TOC	ADJUSTED DEPTH METERS	WATER LEVEL ELEVATION	ELEVATION IN METERS	ADJUSTED FRESHWATER HEAD
H-05a	CUL	3506.24	03/08/00	07:18	475.36	0.00	475.36	144.89	3030.88	923.81	3070.79
H-05a	CUL	3506.24	06/05/00	09:19	475.38	0.00	475.38	144.90	3030.86	923.81	3070.77
H-05a	CUL	3506.24	09/12/00	14:26	475.20	0.00	475.20	144.84	3031.04	923.86	3070.97
H-05a	CUL	3506.24	12/07/00	09:47	475.19	0.00	475.19	144.84	3031.05	923.86	3070.98



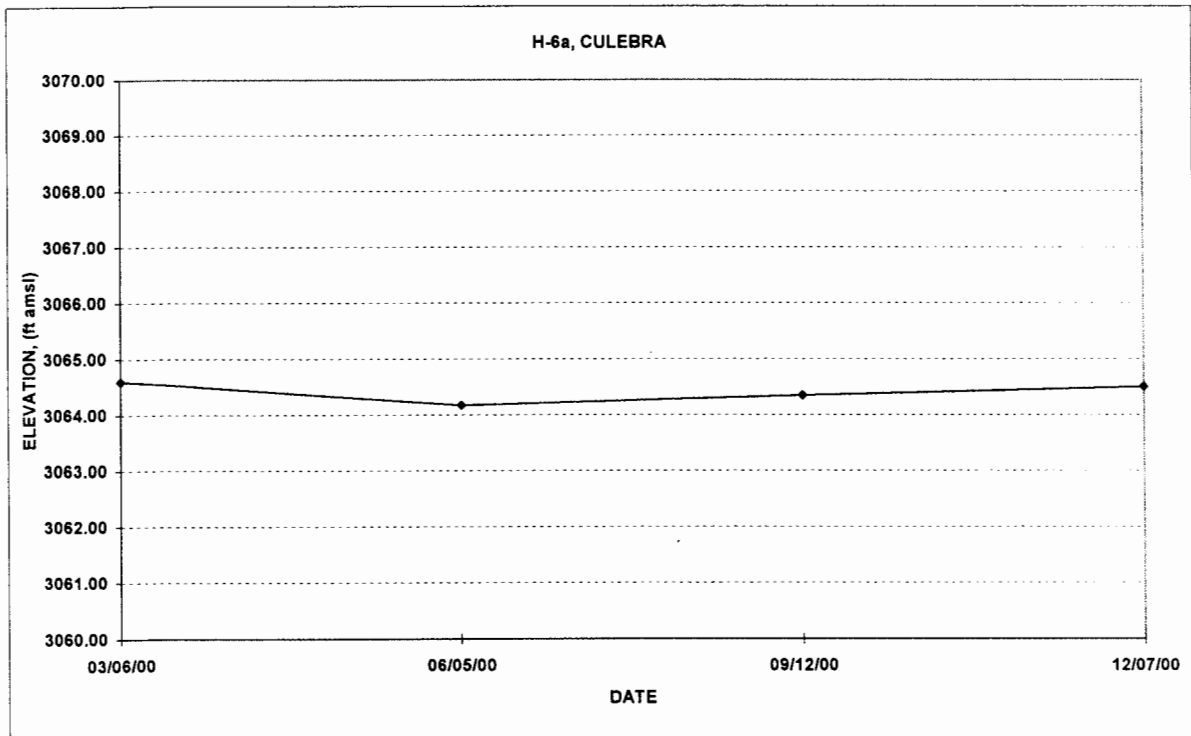
WATERLEVEL ELEVATION  
UPDATE  
DECEMBER 2000

WELL NUMBER	ZONE	CASING ELEVATION ft amsl	DATE	TIME	DEPTH TO WATER	ADJUST TO TOC	ADJUSTED DEPTH TOC	ADJUSTED DEPTH METERS	WATER LEVEL ELEVATION	ELEVATION IN METERS	ADJUSTED FRESHWATER HEAD
H-05b	CUL	3506.04	01/19/00	08:16	477.97	0.00	477.97	145.69	3028.07	922.96	3072.91
H-05b	CUL	3506.04	02/16/00	07:21	477.93	0.00	477.93	145.67	3028.11	922.97	3072.96
H-05b	CUL	3506.04	03/08/00	07:12	477.83	0.00	477.83	145.64	3028.21	923.00	3073.07
H-05b	CUL	3506.04	04/19/00	07:19	477.74	0.00	477.74	145.62	3028.30	923.03	3073.17
H-05b	CUL	3506.04	05/15/00	09:59	477.84	0.00	477.84	145.65	3028.20	923.00	3073.06
H-05b	CUL	3506.04	06/05/00	09:11	477.84	0.00	477.84	145.65	3028.20	923.00	3073.06
H-05b	CUL	3506.04	07/11/00	10:37	477.57	0.00	477.57	145.56	3028.47	923.08	3073.36
H-05b	CUL	3506.04	08/15/00	13:50	477.70	0.00	477.70	145.60	3028.34	923.04	3073.21
H-05b	CUL	3506.04	09/12/00	14:16	477.61	0.00	477.61	145.58	3028.43	923.07	3073.31
H-05b	CUL	3506.04	10/11/00	08:21	477.81	0.00	477.81	145.64	3028.23	923.00	3073.09
H-05b	CUL	3506.04	11/06/00	13:51	477.47	0.00	477.47	145.53	3028.57	923.11	3073.47
H-05b	CUL	3506.04	12/07/00	09:41	477.74	0.00	477.74	145.62	3028.30	923.03	3073.17



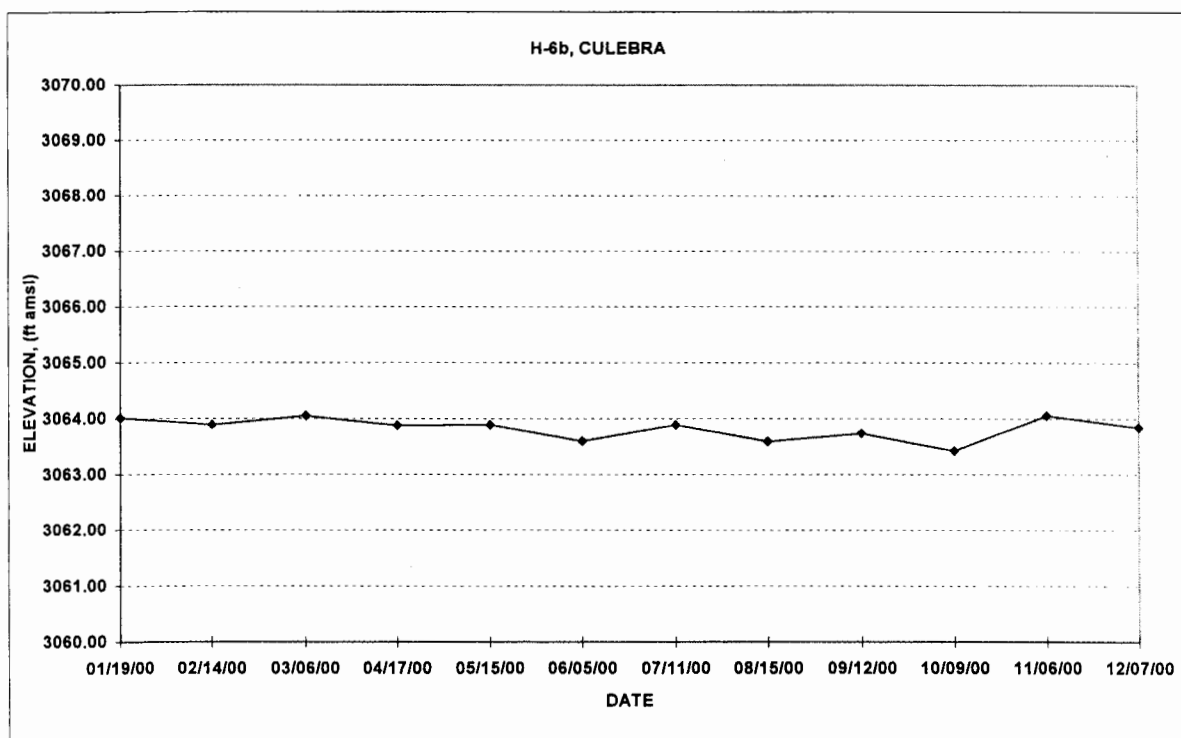
WATERLEVEL ELEVATION  
UPDATE  
DECEMBER 2000

WELL NUMBER	ZONE	CASING ELEVATION ft amsl	DATE	TIME	DEPTH TO WATER	ADJUST TO TOC	ADJUSTED DEPTH TOC	ADJUSTED DEPTH METERS	WATER LEVEL ELEVATION	ELEVATION IN METERS	ADJUSTED FRESHWATER HEAD
H-06a	CUL	3348.11	03/06/00	08:54	295.70	0.00	295.70	90.13	3052.41	930.37	3064.59
H-06a	CUL	3348.11	06/05/00	14:54	296.11	0.00	296.11	90.25	3052.00	930.25	3064.17
H-06a	CUL	3348.11	09/12/00	13:12	295.94	0.00	295.94	90.20	3052.17	930.30	3064.35
H-06a	CUL	3348.11	12/07/00	10:50	295.79	0.00	295.79	90.16	3052.32	930.35	3064.50



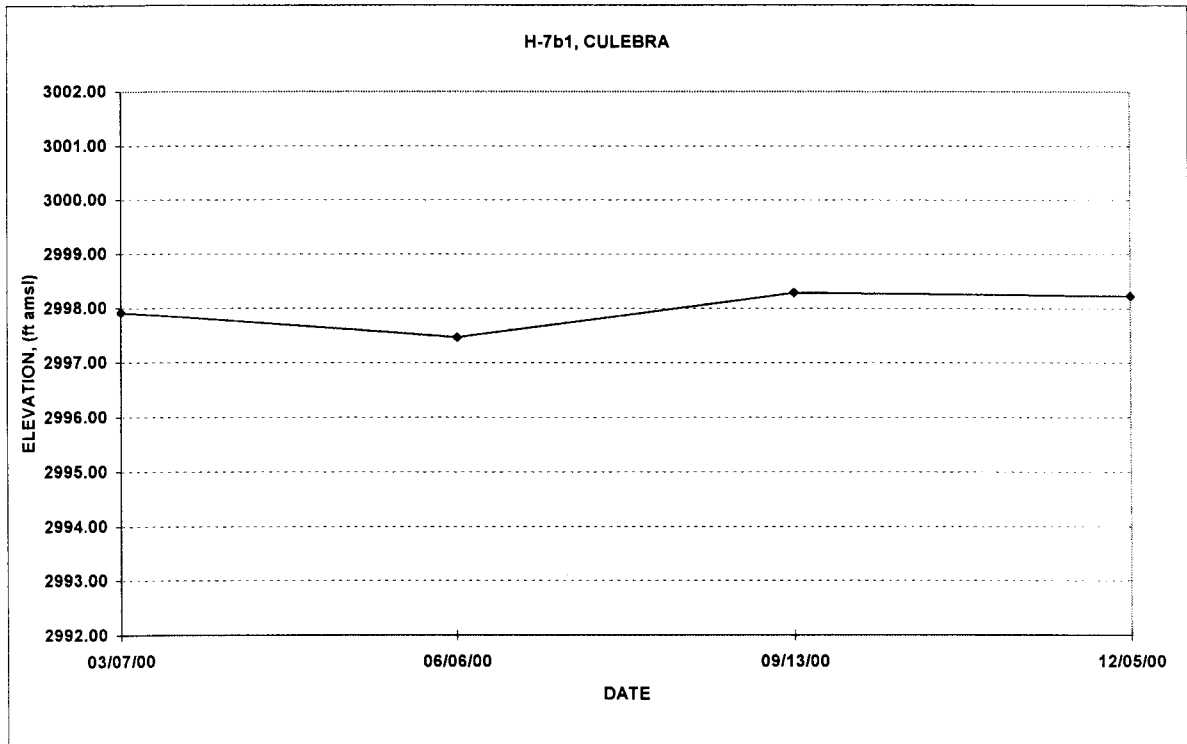
WATERLEVEL ELEVATION  
UPDATE  
DECEMBER 2000

WELL NUMBER	ZONE	CASING ELEVATION ft amsl	DATE	TIME	DEPTH TO WATER	ADJUST TO TOC	ADJUSTED DEPTH TOC	ADJUSTED DEPTH METERS	WATER LEVEL ELEVATION	ELEVATION IN METERS	ADJUSTED FRESHWATER HEAD
H-06b	CUL	3348.25	01/19/00	14:02	296.39	0.00	296.39	90.34	3051.86	930.21	3064.01
H-06b	CUL	3348.25	02/14/00	08:33	296.51	0.00	296.51	90.38	3051.74	930.17	3063.89
H-06b	CUL	3348.25	03/06/00	09:03	296.36	0.00	296.36	90.33	3051.89	930.22	3064.04
H-06b	CUL	3348.25	04/17/00	08:00	296.52	0.00	296.52	90.38	3051.73	930.17	3063.88
H-06b	CUL	3348.25	05/15/00	14:00	296.51	0.00	296.51	90.38	3051.74	930.17	3063.89
H-06b	CUL	3348.25	06/05/00	15:04	296.79	0.00	296.79	90.46	3051.46	930.09	3063.60
H-06b	CUL	3348.25	07/11/00	14:22	296.51	0.00	296.51	90.38	3051.74	930.17	3063.89
H-06b	CUL	3348.25	08/15/00	13:25	296.80	0.00	296.80	90.46	3051.45	930.08	3063.59
H-06b	CUL	3348.25	09/12/00	13:24	296.66	0.00	296.66	90.42	3051.59	930.12	3063.73
H-06b	CUL	3348.25	10/09/00	10:50	296.96	0.00	296.96	90.51	3051.29	930.03	3063.42
H-06b	CUL	3348.25	11/06/00	13:01	296.35	0.00	296.35	90.33	3051.90	930.22	3064.05
H-06b	CUL	3348.25	12/07/00	10:54	296.55	0.00	296.55	90.39	3051.70	930.16	3063.85



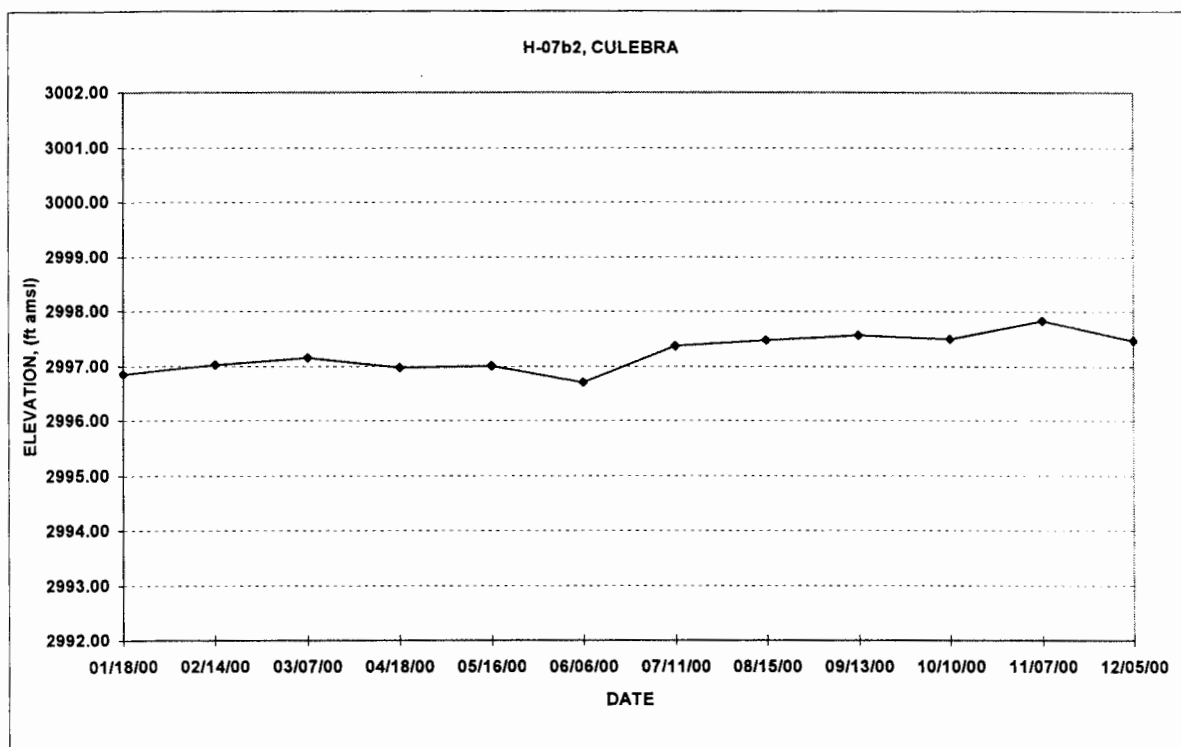
WATERLEVEL ELEVATION  
UPDATE  
DECEMBER 2000

WELL NUMBER	ZONE	CASING ELEVATION ft amsl	DATE	TIME	DEPTH TO WATER	ADJUST TO TOC	ADJUSTED DEPTH TOC	ADJUSTED DEPTH METERS	WATER LEVEL ELEVATION	ELEVATION IN METERS	ADJUSTED FRESHWATER HEAD
H-07b1	CUL	3164.17	03/07/00	06:06	166.70	0.00	166.70	50.81	2997.47	913.63	2997.92
H-07b1	CUL	3164.17	06/06/00	08:16	167.16	0.00	167.16	50.95	2997.01	913.49	2997.45
H-07b1	CUL	3164.17	09/13/00	07:35	166.33	0.00	166.33	50.70	2997.84	913.74	2998.29
H-07b1	CUL	3164.17	12/05/00	07:57	166.39	0.00	166.39	50.72	2997.78	913.72	2998.23



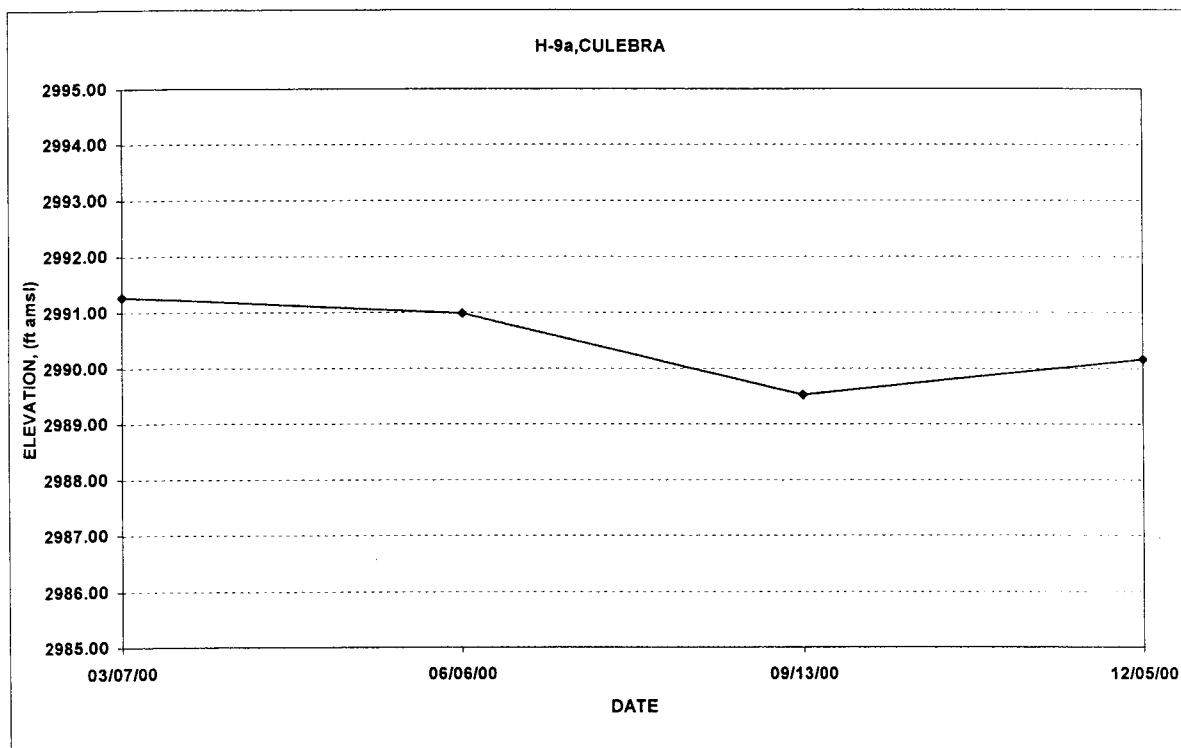
WATERLEVEL ELEVATION  
UPDATE  
DECEMBER 2000

WELL NUMBER	ZONE	CASING ELEVATION ft amsl	DATE	TIME	DEPTH TO WATER	ADJUST TO TOC	ADJUSTED DEPTH TOC	ADJUSTED DEPTH METERS	WATER LEVEL ELEVATION	ELEVATION IN METERS	ADJUSTED FRESHWATER HEAD
H-07b2	CUL	3164.40	01/18/00	06:06	167.46	0.00	167.46	51.04	2996.94	913.47	2996.85
H-07b2	CUL	3164.40	02/14/00	13:33	167.29	0.00	167.29	50.99	2997.11	913.52	2997.02
H-07b2	CUL	3164.40	03/07/00	06:01	167.16	0.00	167.16	50.95	2997.24	913.56	2997.15
H-07b2	CUL	3164.40	04/18/00	06:02	167.34	0.00	167.34	51.01	2997.06	913.50	2996.97
H-07b2	CUL	3164.40	05/16/00	06:12	167.31	0.00	167.31	51.00	2997.09	913.51	2997.00
H-07b2	CUL	3164.40	06/06/00	08:22	167.61	0.00	167.61	51.09	2996.79	913.42	2996.70
H-07b2	CUL	3164.40	07/11/00	06:06	166.95	0.00	166.95	50.89	2997.45	913.62	2997.36
H-07b2	CUL	3164.40	08/15/00	11:11	166.84	0.00	166.84	50.85	2997.56	913.66	2997.47
H-07b2	CUL	3164.40	09/13/00	07:41	166.75	0.00	166.75	50.83	2997.65	913.68	2997.56
H-07b2	CUL	3164.40	10/10/00	08:23	166.82	0.00	166.82	50.85	2997.58	913.66	2997.49
H-07b2	CUL	3164.40	11/07/00	08:05	166.49	0.00	166.49	50.75	2997.91	913.76	2997.82
H-07b2	CUL	3164.40	12/05/00	07:52	166.84	0.00	166.84	50.85	2997.56	913.66	2997.47



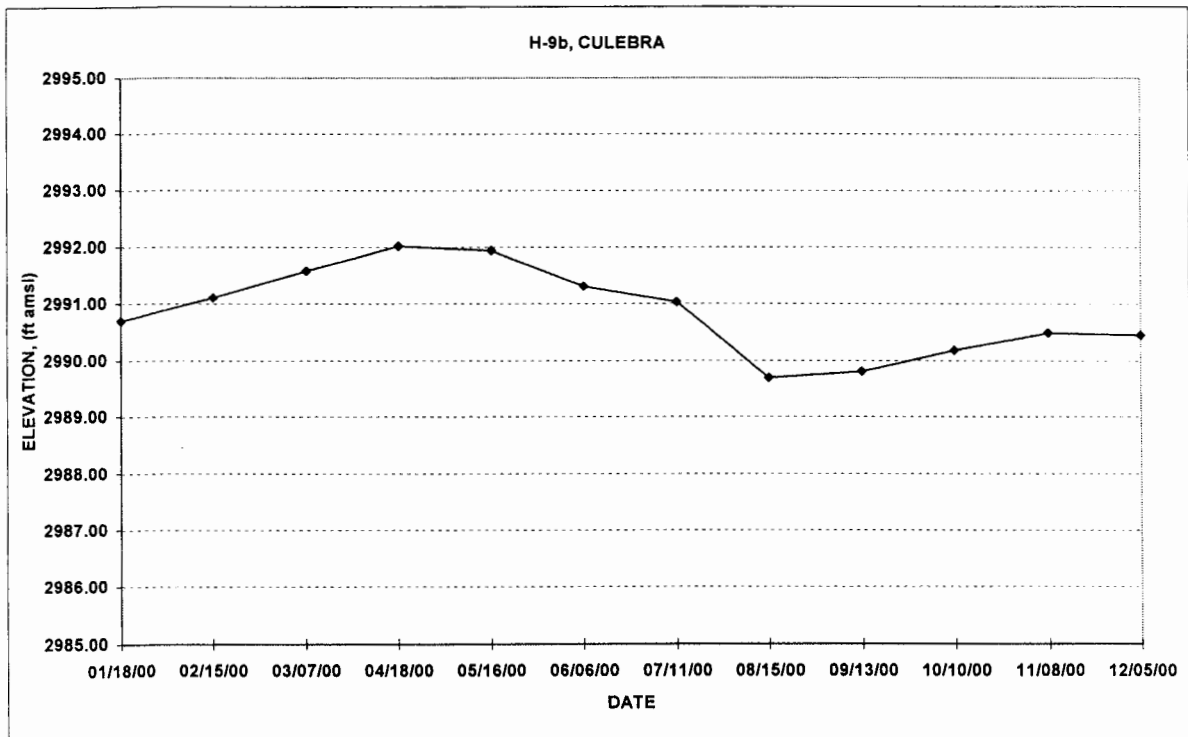
WATERLEVEL ELEVATION  
UPDATE  
DECEMBER 2000

WELL NUMBER	ZONE	CASING ELEVATION ft amsl	DATE	TIME	DEPTH TO WATER	ADJUST TO TOC	ADJUSTED DEPTH TOC	ADJUSTED DEPTH METERS	WATER LEVEL ELEVATION	ELEVATION IN METERS	ADJUSTED FRESHWATER HEAD
H-09a	CUL	3406.68	03/07/00	08:46	416.20	0.54	415.66	126.69	2991.02	911.66	2991.27
H-09a	CUL	3406.68	06/06/00	10:46	416.48	0.54	415.94	126.78	2990.74	911.58	2990.99
H-09a	CUL	3406.68	09/13/00	09:29	417.95	0.54	417.41	127.23	2989.27	911.13	2989.52
H-09a	CUL	3406.68	12/05/00	09:31	417.31	0.54	416.77	127.03	2989.91	911.32	2990.16



WATERLEVEL ELEVATION  
UPDATE  
DECEMBER 2000

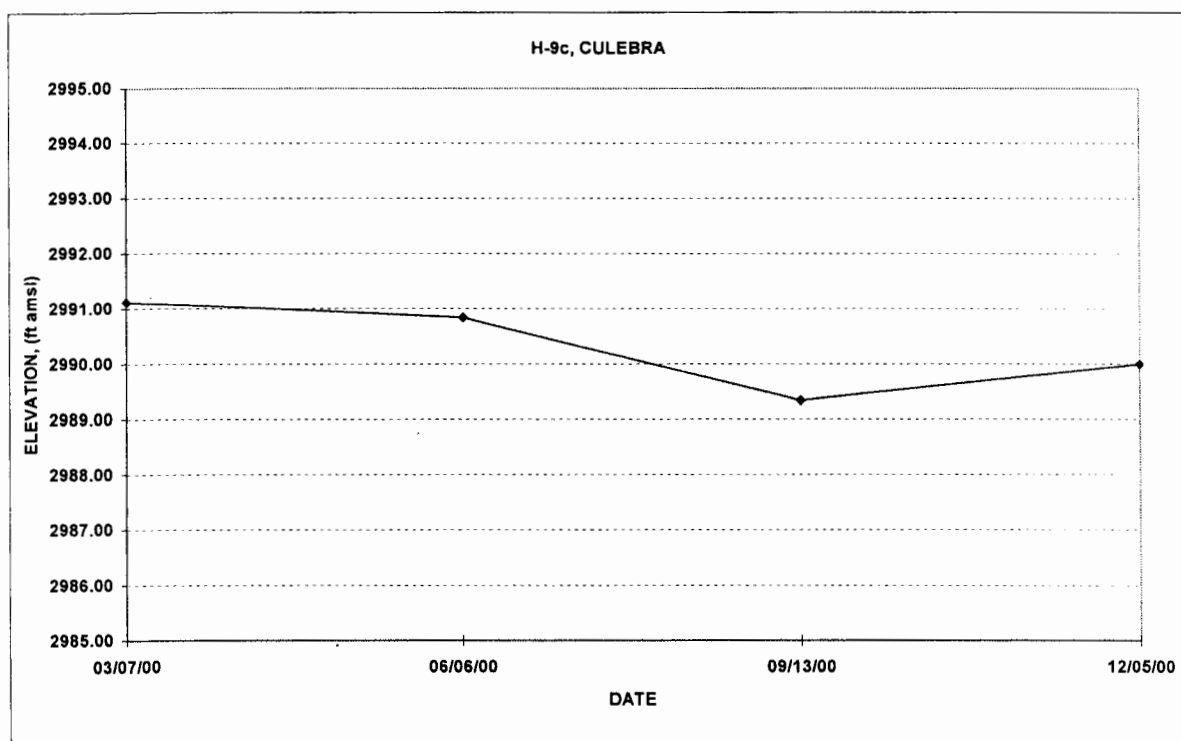
WELL NUMBER	ZONE	CASING ELEVATION ft amsl	DATE	TIME	DEPTH TO WATER	ADJUST TO TOC	ADJUSTED DEPTH TOC	ADJUSTED DEPTH METERS	WATER LEVEL ELEVATION	ELEVATION IN METERS	ADJUSTED FRESHWATER HEAD
H-09b	CUL	3406.86	01/18/00	07:55	416.42	0.00	416.42	126.92	2990.44	911.49	2990.69
H-09b	CUL	3406.86	02/15/00	07:15	416.01	0.00	416.01	126.80	2990.85	911.61	2991.10
H-09b	CUL	3406.86	03/07/00	08:35	415.53	0.00	415.53	126.65	2991.33	911.76	2991.58
H-09b	CUL	3406.86	04/18/00	08:35	415.09	0.00	415.09	126.52	2991.77	911.89	2992.02
H-09b	CUL	3406.86	05/16/00	08:46	415.17	0.00	415.17	126.54	2991.69	911.87	2991.94
H-09b	CUL	3406.86	06/06/00	10:31	415.80	0.00	415.80	126.74	2991.06	911.68	2991.31
H-09b	CUL	3406.86	07/11/00	07:36	416.08	0.00	416.08	126.82	2990.78	911.59	2991.03
H-09b	CUL	3406.86	08/15/00	10:06	417.41	0.00	417.41	127.23	2989.45	911.18	2989.70
H-09b	CUL	3406.86	09/13/00	09:05	417.30	0.00	417.30	127.19	2989.56	911.22	2989.81
H-09b	CUL	3406.86	10/10/00	09:22	416.93	0.00	416.93	127.08	2989.93	911.33	2990.18
H-09b	CUL	3406.86	11/08/00	09:04	416.63	0.00	416.63	126.99	2990.23	911.42	2990.48
H-09b	CUL	3406.86	12/05/00	09:16	416.66	0.00	416.66	127.00	2990.20	911.41	2990.45





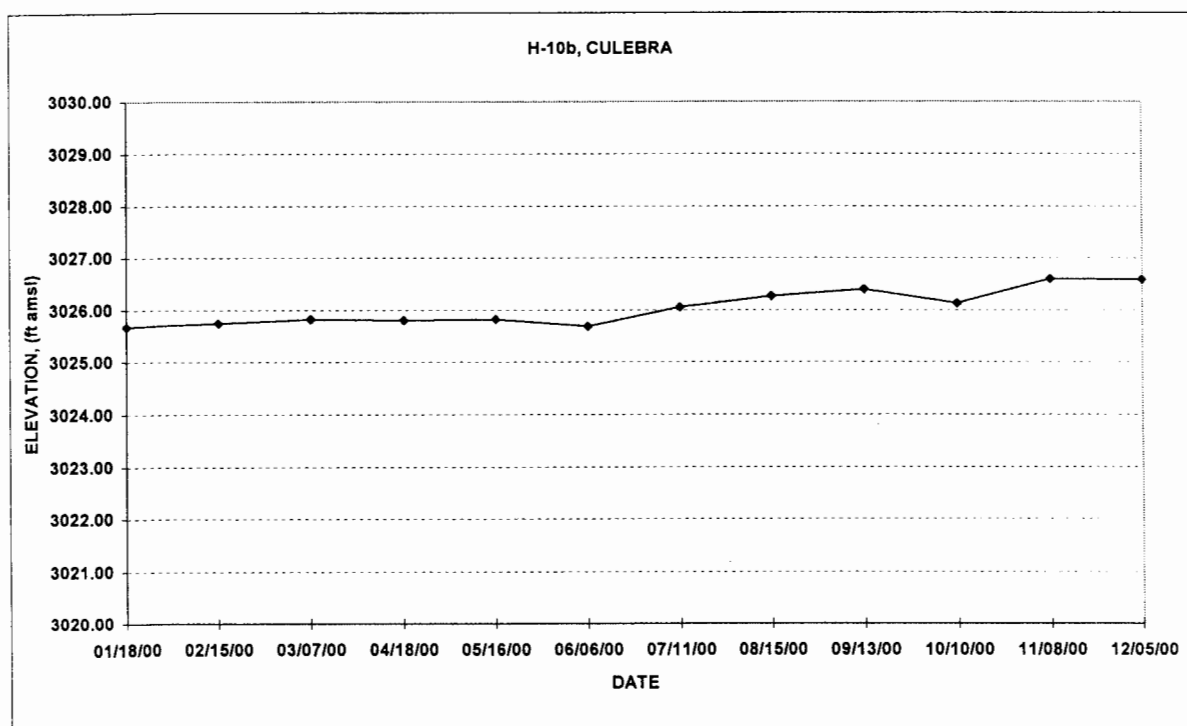
WATERLEVEL ELEVATION  
UPDATE  
DECEMBER 2000

WELL NUMBER	ZONE	CASING ELEVATION ft amsl	DATE	TIME	DEPTH TO WATER	ADJUST TO TOC	ADJUSTED DEPTH TOC	ADJUSTED DEPTH METERS	WATER LEVEL ELEVATION	ELEVATION IN METERS	ADJUSTED FRESHWATER HEAD
H-09c	CUL	3407.30	03/07/00	08:41	416.43	0.00	416.43	126.93	2990.87	911.62	2991.12
H-09c	CUL	3407.30	06/06/00	10:37	416.71	0.00	416.71	127.01	2990.59	911.53	2990.84
H-09c	CUL	3407.30	09/13/00	09:16	418.21	0.00	418.21	127.47	2989.09	911.07	2989.33
H-09c	CUL	3407.30	12/05/00	09:23	417.55	0.00	417.55	127.27	2989.75	911.28	2990.00



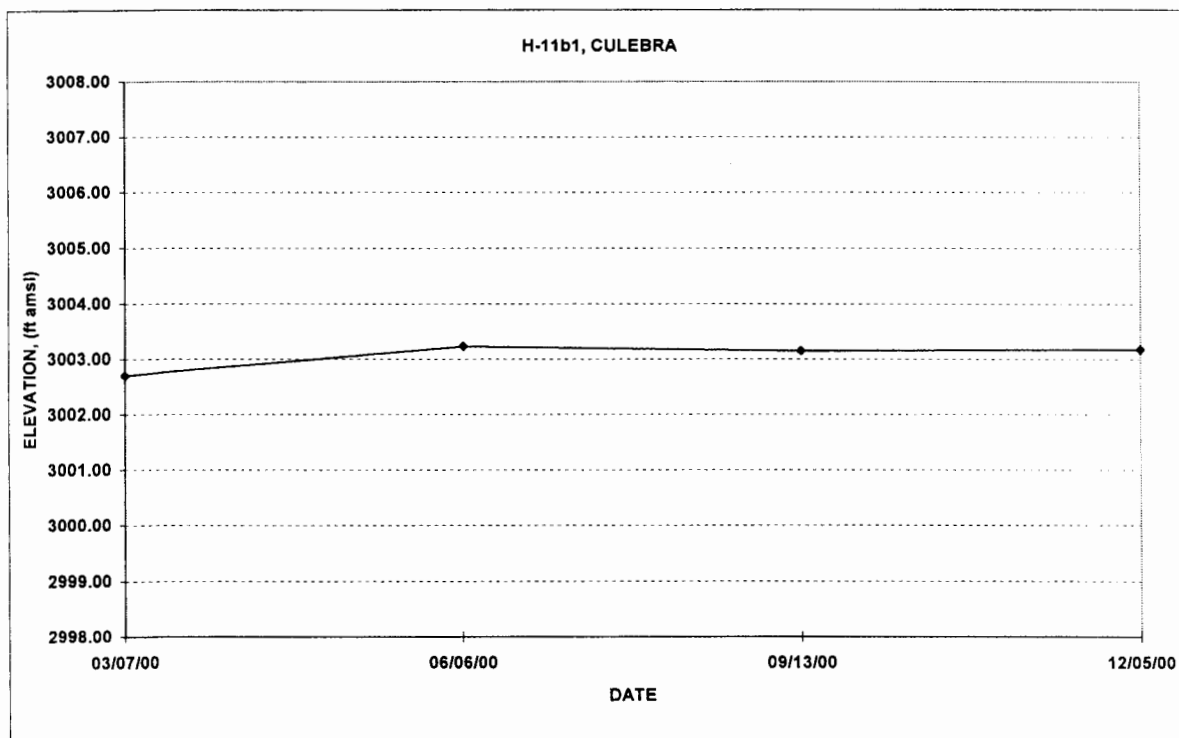
WATERLEVEL ELEVATION  
UPDATE  
DECEMBER 2000

WELL NUMBER	ZONE	CASING ELEVATION ft amsl	DATE	TIME	DEPTH TO WATER	ADJUST TO TOC	ADJUSTED DEPTH TOC	ADJUSTED DEPTH METERS	WATER LEVEL ELEVATION	ELEVATION IN METERS	ADJUSTED FRESHWATER HEAD
H-10b	CUL	3689.47	01/18/00	09:12	695.85	0.00	695.85	212.10	2993.62	912.46	3025.68
H-10b	CUL	3689.47	02/15/00	08:08	695.79	0.00	695.79	212.08	2993.68	912.47	3025.74
H-10b	CUL	3689.47	03/07/00	12:31	695.71	0.00	695.71	212.05	2993.76	912.50	3025.83
H-10b	CUL	3689.47	04/18/00	09:31	695.73	0.00	695.73	212.06	2993.74	912.49	3025.80
H-10b	CUL	3689.47	05/16/00	09:58	695.71	0.00	695.71	212.05	2993.76	912.50	3025.83
H-10b	CUL	3689.47	06/06/00	11:41	695.84	0.00	695.84	212.09	2993.63	912.46	3025.69
H-10b	CUL	3689.47	07/11/00	08:45	695.49	0.00	695.49	211.99	2993.98	912.57	3026.06
H-10b	CUL	3689.47	08/15/00	09:30	695.29	0.00	695.29	211.92	2994.18	912.63	3026.27
H-10b	CUL	3689.47	09/13/00	10:31	695.17	0.00	695.17	211.89	2994.30	912.66	3026.39
H-10b	CUL	3689.47	10/10/00	09:58	695.42	0.00	695.42	211.96	2994.05	912.59	3026.13
H-10b	CUL	3689.47	11/08/00	10:00	694.97	0.00	694.97	211.83	2994.50	912.72	3026.60
H-10b	CUL	3689.47	12/05/00	10:16	694.98	0.00	694.98	211.83	2994.49	912.72	3026.59



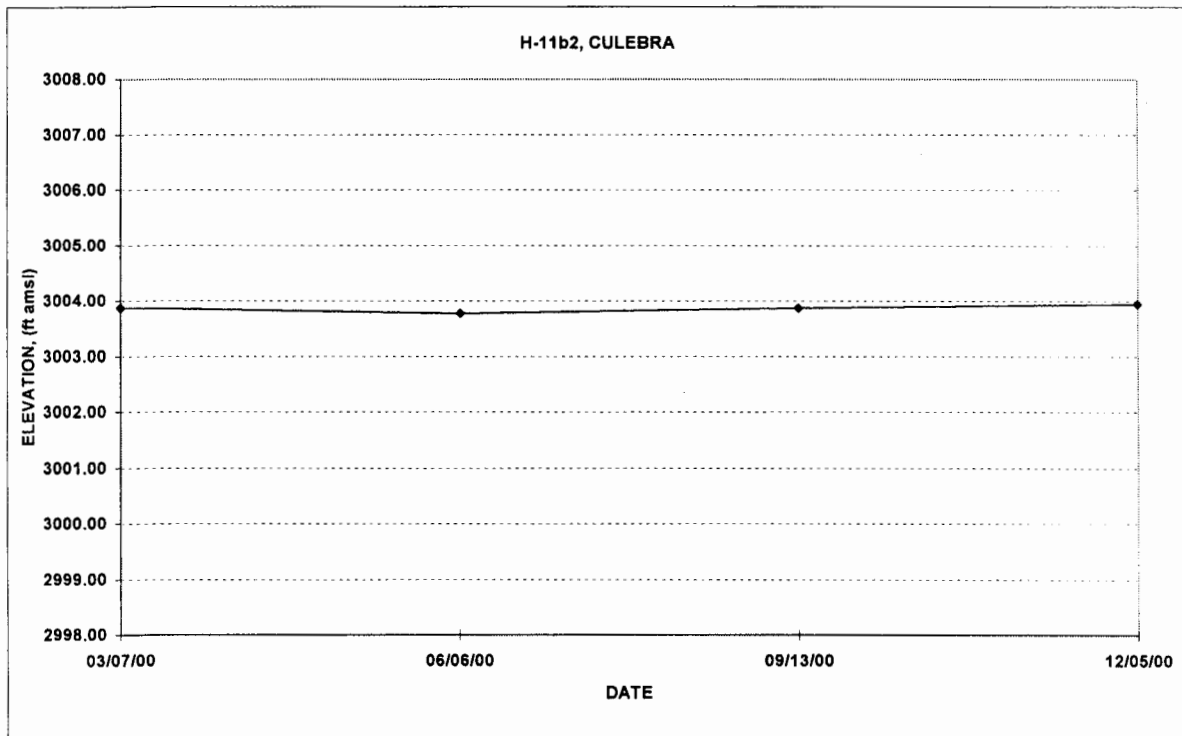
WATERLEVEL ELEVATION  
UPDATE  
DECEMBER 2000

WELL NUMBER	ZONE	CASING ELEVATION ft amsl	DATE	TIME	DEPTH TO WATER	ADJUST TO TOC	ADJUSTED DEPTH TOC	ADJUSTED DEPTH METERS	WATER LEVEL ELEVATION	ELEVATION IN METERS	ADJUSTED FRESHWATER HEAD
H-11b1	CUL	3411.62	03/07/00	13:58	431.98	0.00	431.98	131.67	2979.64	908.19	3002.70
H-11b1	CUL	3411.62	06/06/00	13:13	431.49	0.00	431.49	131.52	2980.13	908.34	3003.23
H-11b1	CUL	3411.62	09/13/00	14:35	431.57	0.00	431.57	131.54	2980.05	908.32	3003.14
H-11b1	CUL	3411.62	12/05/00	13:23	431.54	0.00	431.54	131.53	2980.08	908.33	3003.17



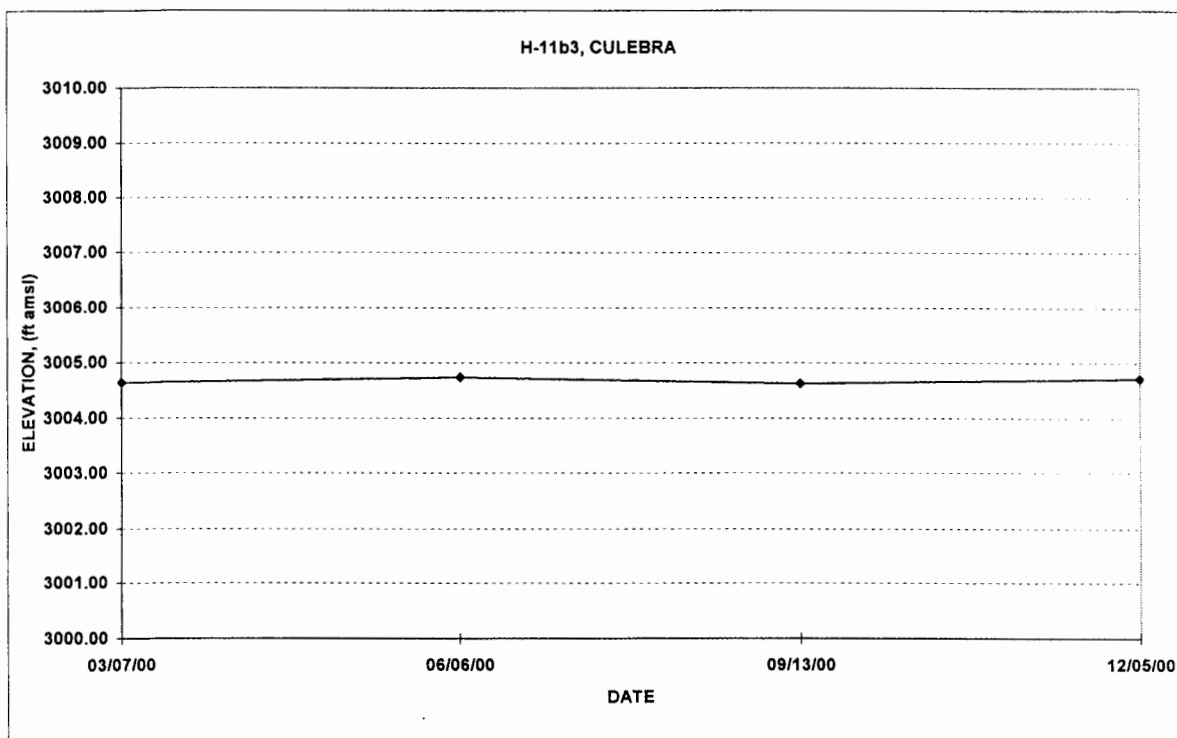
WATERLEVEL ELEVATION  
UPDATE  
DECEMBER 2000

WELL NUMBER	ZONE	CASING ELEVATION ft amsl	DATE	TIME	DEPTH TO WATER	ADJUST TO TOC	ADJUSTED DEPTH TOC	ADJUSTED DEPTH METERS	WATER LEVEL ELEVATION	ELEVATION IN METERS	ADJUSTED FRESHWATER HEAD
H-11b2	CUL	3411.64	03/07/00	14:14	431.62	0.00	431.62	131.56	2980.02	908.31	3003.87
H-11b2	CUL	3411.64	06/06/00	13:19	431.71	0.00	431.71	131.59	2979.93	908.28	3003.77
H-11b2	CUL	3411.64	09/13/00	14:45	431.62	0.00	431.62	131.56	2980.02	908.31	3003.87
H-11b2	CUL	3411.64	12/05/00	13:36	431.55	0.00	431.55	131.54	2980.09	908.33	3003.94



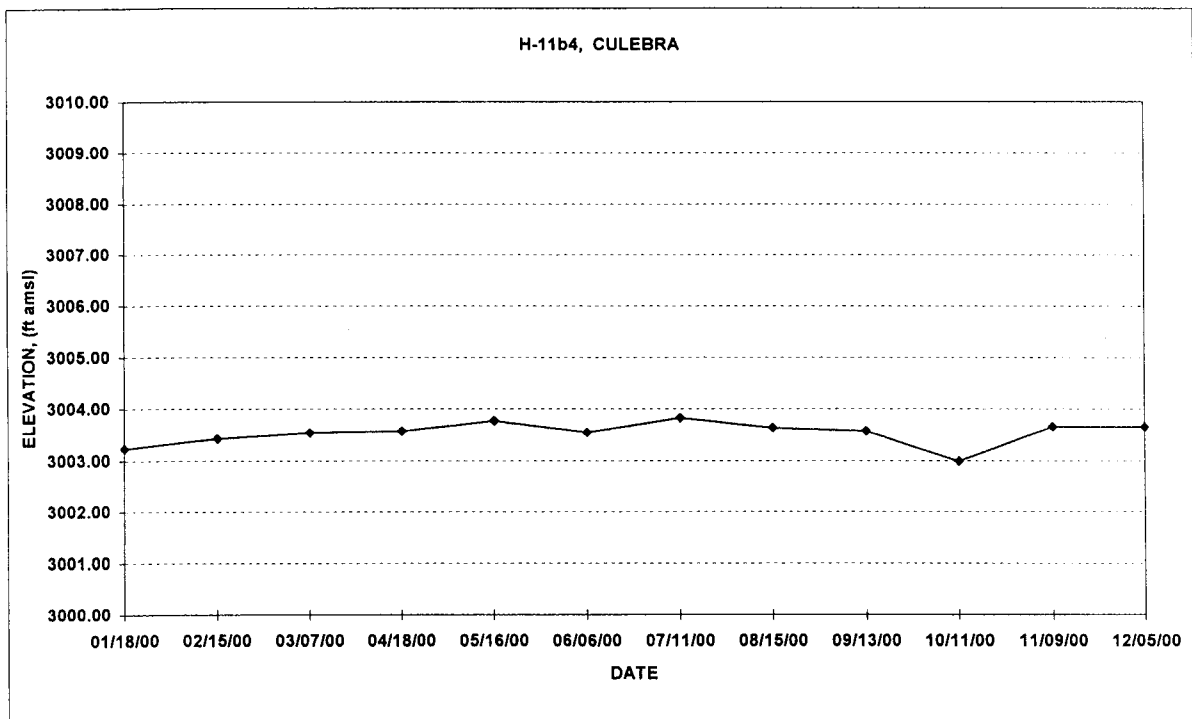
WATERLEVEL ELEVATION  
UPDATE  
DECEMBER 2000

WELL NUMBER	ZONE	CASING ELEVATION ft amsl	DATE	TIME	DEPTH TO WATER	ADJUST TO TOC	ADJUSTED DEPTH TOC	ADJUSTED DEPTH METERS	WATER LEVEL ELEVATION	ELEVATION IN METERS	ADJUSTED FRESHWATER HEAD
H-11b3	CUL	3412.42	03/07/00	14:19	432.61	0.00	432.61	131.86	2979.81	908.25	3004.64
H-11b3	CUL	3412.42	06/06/00	13:26	432.52	0.00	432.52	131.83	2979.90	908.27	3004.73
H-11b3	CUL	3412.42	09/13/00	14:40	432.62	0.00	432.62	131.86	2979.80	908.24	3004.63
H-11b3	CUL	3412.42	12/05/00	13:29	432.54	0.00	432.54	131.84	2979.88	908.27	3004.71



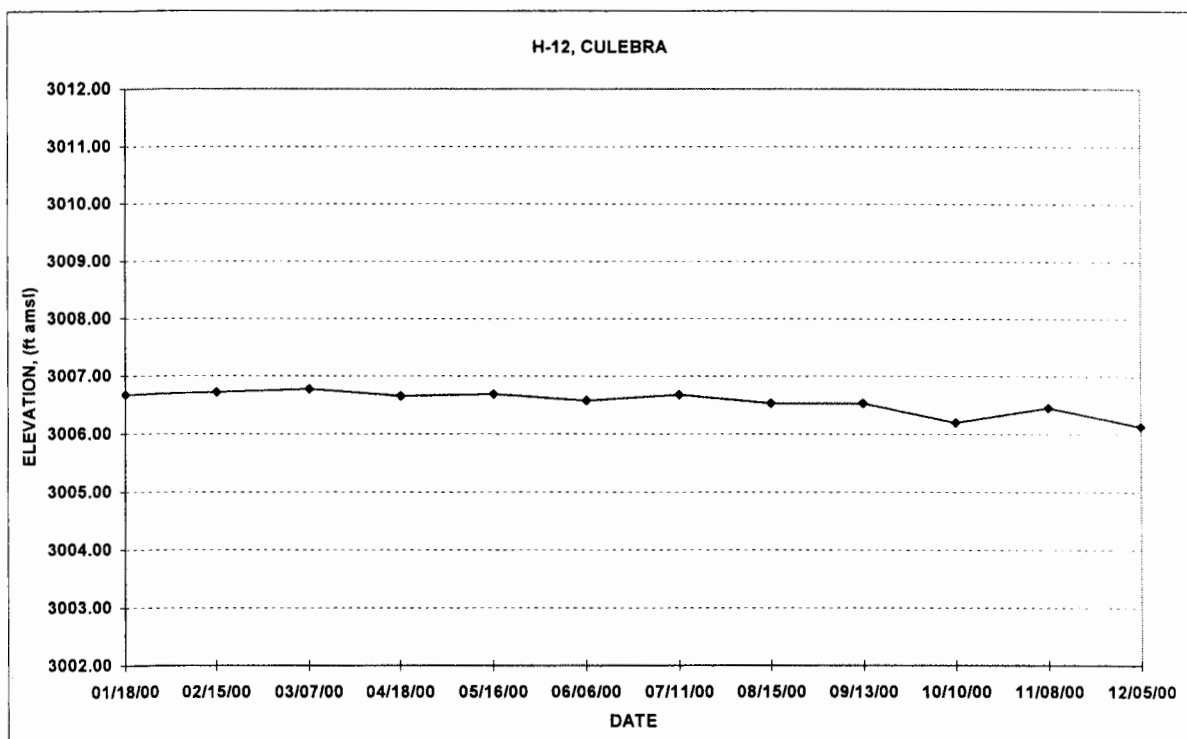
WATERLEVEL ELEVATION  
UPDATE  
DECEMBER 2000

WELL NUMBER	ZONE	CASING ELEVATION ft amsl	DATE	TIME	DEPTH TO WATER	ADJUST TO TOC	ADJUSTED DEPTH TOC	ADJUSTED DEPTH METERS	WATER LEVEL ELEVATION	ELEVATION IN METERS	ADJUSTED FRESHWATER HEAD
H-11b4	CUL	3410.89	01/18/00	10:16	427.67	0.00	427.67	130.35	2983.22	909.29	3003.23
H-11b4	CUL	3410.89	02/15/00	09:18	427.49	0.00	427.49	130.30	2983.40	909.34	3003.42
H-11b4	CUL	3410.89	03/07/00	13:51	427.39	0.00	427.39	130.27	2983.50	909.37	3003.53
H-11b4	CUL	3410.89	04/18/00	10:38	427.36	0.00	427.36	130.26	2983.53	909.38	3003.56
H-11b4	CUL	3410.89	05/16/00	11:28	427.17	0.00	427.17	130.20	2983.72	909.44	3003.76
H-11b4	CUL	3410.89	06/06/00	13:06	427.38	0.00	427.38	130.27	2983.51	909.37	3003.54
H-11b4	CUL	3410.89	07/11/00	11:45	427.12	0.00	427.12	130.19	2983.77	909.45	3003.82
H-11b4	CUL	3410.89	08/15/00	07:11	427.30	0.00	427.30	130.24	2983.59	909.40	3003.63
H-11b4	CUL	3410.89	09/13/00	14:30	427.36	0.00	427.36	130.26	2983.53	909.38	3003.56
H-11b4	CUL	3410.89	10/11/00	08:59	427.90	0.00	427.90	130.42	2982.99	909.22	3002.99
H-11b4	CUL	3410.89	11/09/00	09:30	427.28	0.00	427.28	130.23	2983.61	909.40	3003.65
H-11b4	CUL	3410.89	12/05/00	13:16	427.28	0.00	427.28	130.23	2983.61	909.40	3003.65



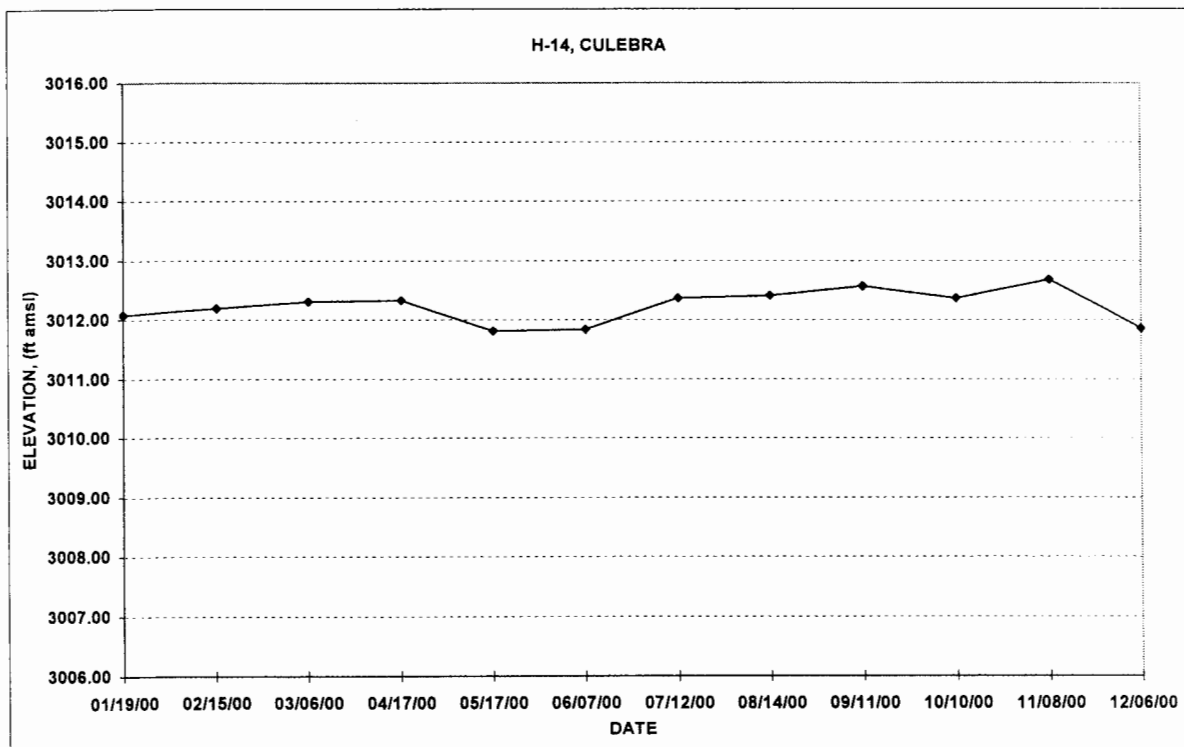
WATERLEVEL ELEVATION  
UPDATE  
DECEMBER 2000

WELL NUMBER	ZONE	CASING ELEVATION ft amsl	DATE	TIME	DEPTH TO WATER	ADJUST TO TOC	ADJUSTED DEPTH TOC	ADJUSTED DEPTH METERS	WATER LEVEL ELEVATION	ELEVATION IN METERS	ADJUSTED FRESHWATER HEAD
H-12	CUL	3427.19	01/18/00	09:35	457.75	0.00	457.75	139.52	2969.44	905.09	3006.68
H-12	CUL	3427.19	02/15/00	08:43	457.71	0.00	457.71	139.51	2969.48	905.10	3006.72
H-12	CUL	3427.19	03/07/00	13:16	457.66	0.00	457.66	139.49	2969.53	905.11	3006.77
H-12	CUL	3427.19	04/18/00	10:10	457.77	0.00	457.77	139.53	2969.42	905.08	3006.65
H-12	CUL	3427.19	05/16/00	10:41	457.74	0.00	457.74	139.52	2969.45	905.09	3006.69
H-12	CUL	3427.19	06/06/00	12:23	457.84	0.00	457.84	139.55	2969.35	905.06	3006.58
H-12	CUL	3427.19	07/11/00	09:20	457.75	0.00	457.75	139.52	2969.44	905.09	3006.68
H-12	CUL	3427.19	08/15/00	08:35	457.88	0.00	457.88	139.56	2969.31	905.05	3006.53
H-12	CUL	3427.19	09/13/00	11:09	457.88	0.00	457.88	139.56	2969.31	905.05	3006.53
H-12	CUL	3427.19	10/10/00	10:29	458.19	0.00	458.19	139.66	2969.00	904.95	3006.19
H-12	CUL	3427.19	11/08/00	10:30	457.95	0.00	457.95	139.58	2969.24	905.02	3006.46
H-12	CUL	3427.19	12/05/00	10:52	458.25	0.00	458.25	139.67	2968.94	904.93	3006.13



WATERLEVEL ELEVATION  
UPDATE  
DECEMBER 2000

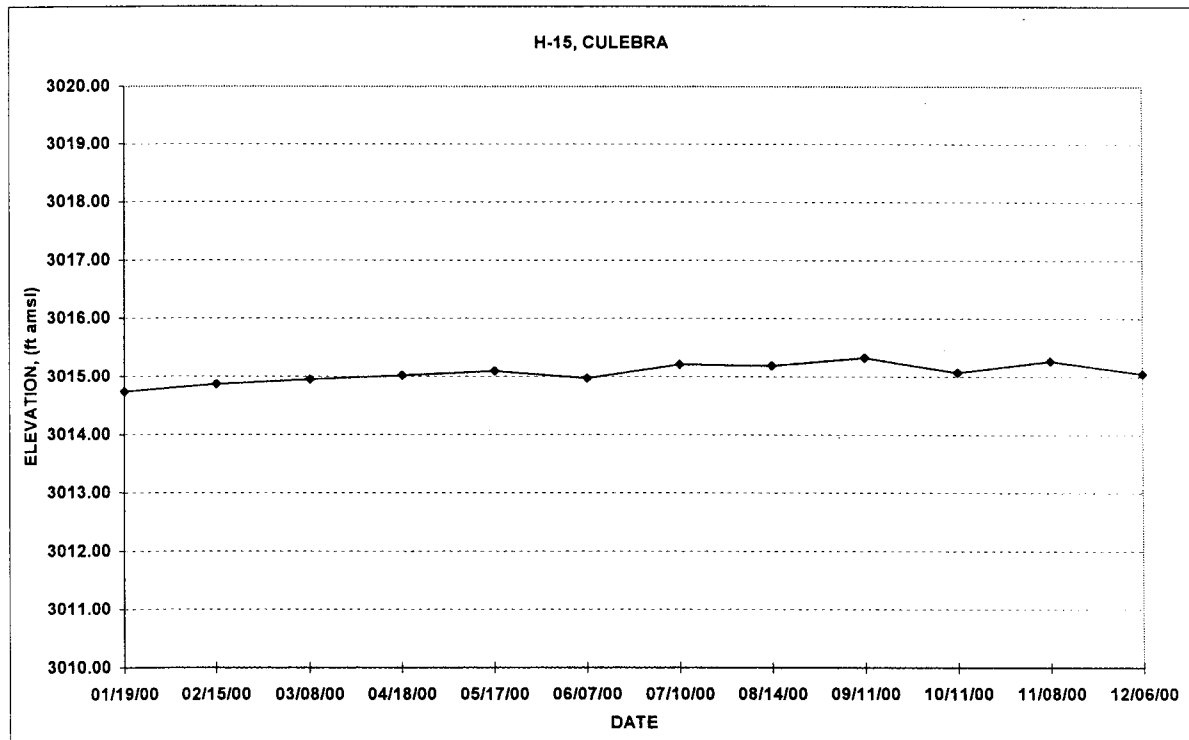
WELL NUMBER	ZONE	CASING ELEVATION ft amsl	DATE	TIME	DEPTH TO WATER	ADJUST TO TOC	ADJUSTED DEPTH TOC	ADJUSTED DEPTH METERS	WATER LEVEL ELEVATION	ELEVATION IN METERS	ADJUSTED FRESHWATER HEAD
H-14	CUL	3347.11	01/19/00	13:20	337.91	0.00	337.91	102.99	3009.20	917.20	3012.08
H-14	CUL	3347.11	02/15/00	13:56	337.80	0.00	337.80	102.96	3009.31	917.24	3012.19
H-14	CUL	3347.11	03/06/00	13:00	337.69	0.00	337.69	102.93	3009.42	917.27	3012.30
H-14	CUL	3347.11	04/17/00	13:00	337.67	0.00	337.67	102.92	3009.44	917.28	3012.32
H-14	CUL	3347.11	05/17/00	07:41	338.18	0.00	338.18	103.08	3008.93	917.12	3011.80
H-14	CUL	3347.11	06/07/00	09:19	338.15	0.00	338.15	103.07	3008.96	917.13	3011.83
H-14	CUL	3347.11	07/12/00	07:12	337.63	0.00	337.63	102.91	3009.48	917.29	3012.36
H-14	CUL	3347.11	08/14/00	10:43	337.59	0.00	337.59	102.90	3009.52	917.30	3012.40
H-14	CUL	3347.11	09/11/00	10:02	337.43	0.00	337.43	102.85	3009.68	917.35	3012.56
H-14	CUL	3347.11	10/10/00	14:39	337.63	0.00	337.63	102.91	3009.48	917.29	3012.36
H-14	CUL	3347.11	11/08/00	10:59	337.32	0.00	337.32	102.82	3009.79	917.38	3012.67
H-14	CUL	3347.11	12/06/00	08:56	338.13	0.00	338.13	103.06	3008.98	917.14	3011.85





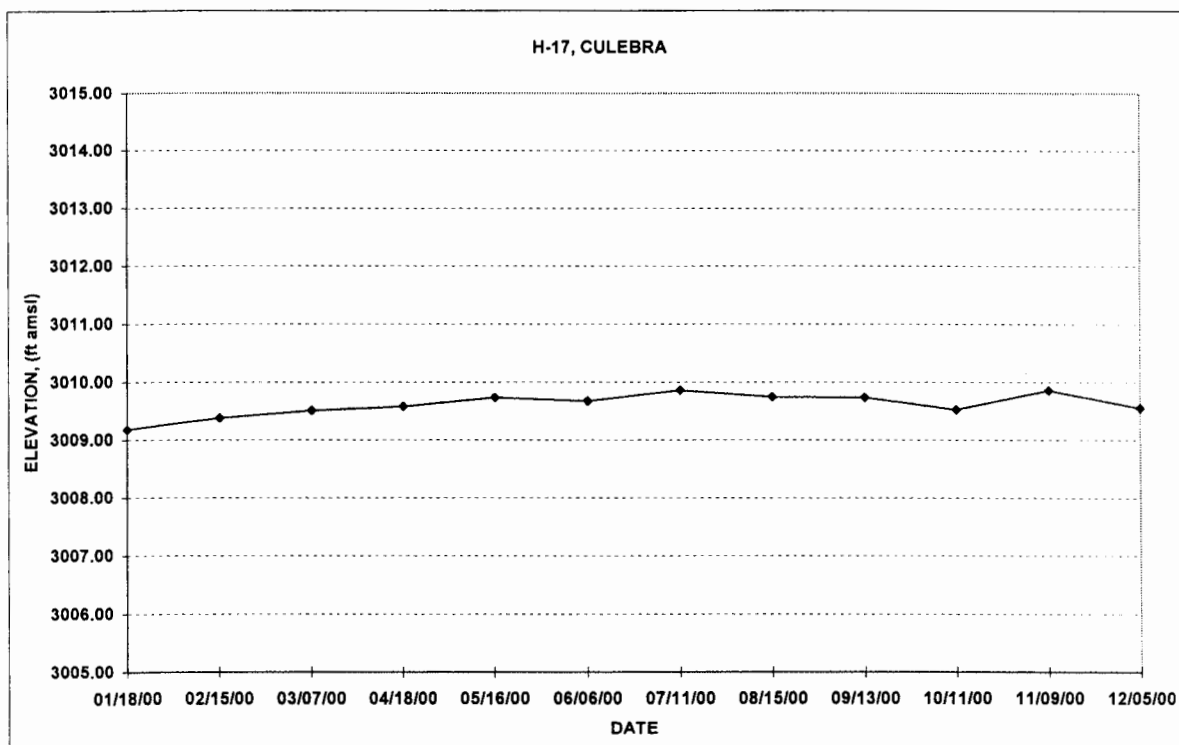
WATERLEVEL ELEVATION  
UPDATE  
DECEMBER 2000

WELL NUMBER	ZONE	CASING ELEVATION ft amsl	DATE	TIME	DEPTH TO WATER	ADJUST TO TOC	ADJUSTED DEPTH TOC	ADJUSTED DEPTH METERS	WATER LEVEL ELEVATION	ELEVATION IN METERS	ADJUSTED FRESHWATER HEAD
H-15	CUL	3481.63	01/19/00	12:16	520.04	0.00	520.04	158.51	2961.59	902.69	3014.74
H-15	CUL	3481.63	02/15/00	14:40	519.93	0.00	519.93	158.47	2961.70	902.73	3014.87
H-15	CUL	3481.63	03/08/00	10:11	519.86	0.00	519.86	158.45	2961.77	902.75	3014.95
H-15	CUL	3481.63	04/18/00	13:04	519.80	0.00	519.80	158.44	2961.83	902.77	3015.02
H-15	CUL	3481.63	05/17/00	10:08	519.73	0.00	519.73	158.41	2961.90	902.79	3015.10
H-15	CUL	3481.63	06/07/00	12:16	519.84	0.00	519.84	158.45	2961.79	902.75	3014.97
H-15	CUL	3481.63	07/10/00	08:26	519.63	0.00	519.63	158.38	2962.00	902.82	3015.21
H-15	CUL	3481.63	08/14/00	09:10	519.65	0.00	519.65	158.39	2961.98	902.81	3015.19
H-15	CUL	3481.63	09/11/00	12:57	519.53	0.00	519.53	158.35	2962.10	902.85	3015.33
H-15	CUL	3481.63	10/11/00	13:45	519.75	0.00	519.75	158.42	2961.88	902.78	3015.07
H-15	CUL	3481.63	11/08/00	13:59	519.58	0.00	519.58	158.37	2962.05	902.83	3015.27
H-15	CUL	3481.63	12/06/00	10:19	519.77	0.00	519.77	158.43	2961.86	902.77	3015.05



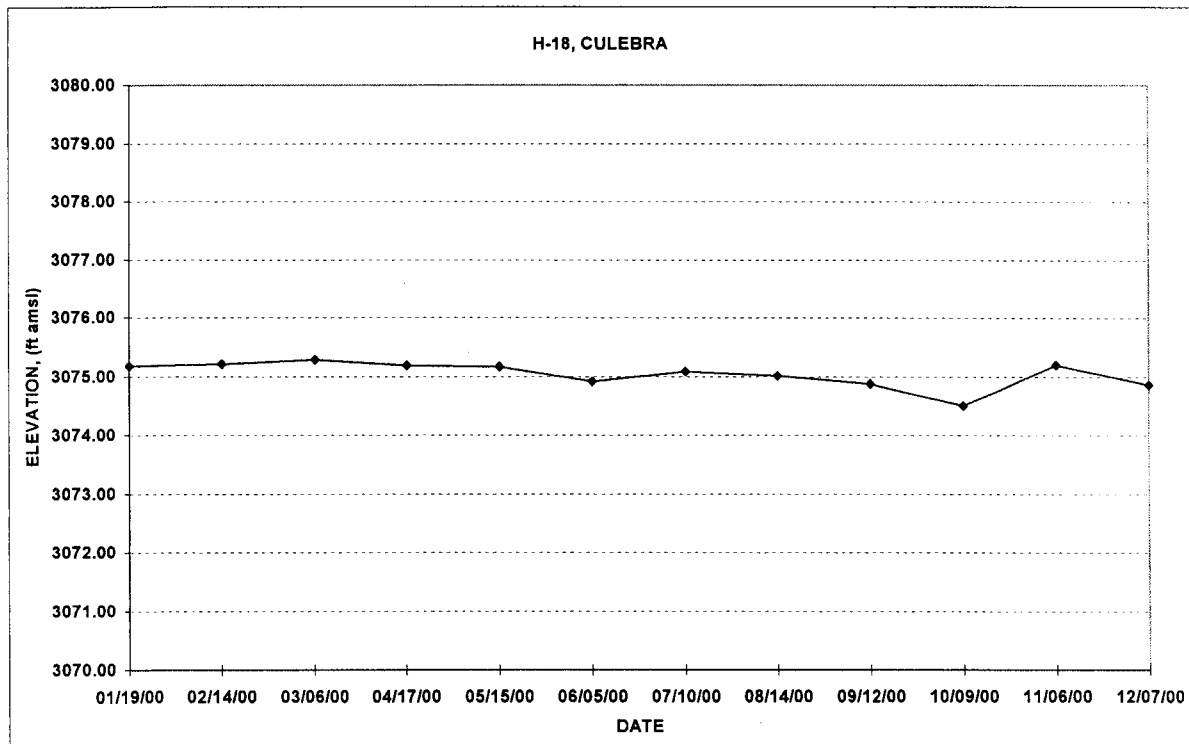
WATERLEVEL ELEVATION  
UPDATE  
DECEMBER 2000

WELL NUMBER	ZONE	CASING ELEVATION ft amsl	DATE	TIME	DEPTH TO WATER	ADJUST TO TOC	ADJUSTED DEPTH TOC	ADJUSTED DEPTH METERS	WATER LEVEL ELEVATION	ELEVATION IN METERS	ADJUSTED FRESHWATER HEAD
H-17	CUL	3385.31	01/18/00	10:35	425.07	0.00	425.07	129.56	2960.24	902.28	3009.18
H-17	CUL	3385.31	02/15/00	09:27	424.90	0.00	424.90	129.51	2960.41	902.33	3009.38
H-17	CUL	3385.31	03/07/00	14:32	424.79	0.00	424.79	129.48	2960.52	902.37	3009.51
H-17	CUL	3385.31	04/18/00	10:48	424.73	0.00	424.73	129.46	2960.58	902.38	3009.58
H-17	CUL	3385.31	05/16/00	11:41	424.60	0.00	424.60	129.42	2960.71	902.42	3009.73
H-17	CUL	3385.31	06/06/00	13:38	424.65	0.00	424.65	129.43	2960.66	902.41	3009.67
H-17	CUL	3385.31	07/11/00	11:10	424.49	0.00	424.49	129.38	2960.82	902.46	3009.86
H-17	CUL	3385.31	08/15/00	08:00	424.59	0.00	424.59	129.42	2960.72	902.43	3009.74
H-17	CUL	3385.31	09/13/00	14:21	424.60	0.00	424.60	129.42	2960.71	902.42	3009.73
H-17	CUL	3385.31	10/11/00	09:11	424.78	0.00	424.78	129.47	2960.53	902.37	3009.52
H-17	CUL	3385.31	11/09/00	08:45	424.49	0.00	424.49	129.38	2960.82	902.46	3009.86
H-17	CUL	3385.31	12/05/00	11:42	424.75	0.00	424.75	129.46	2960.56	902.38	3009.55



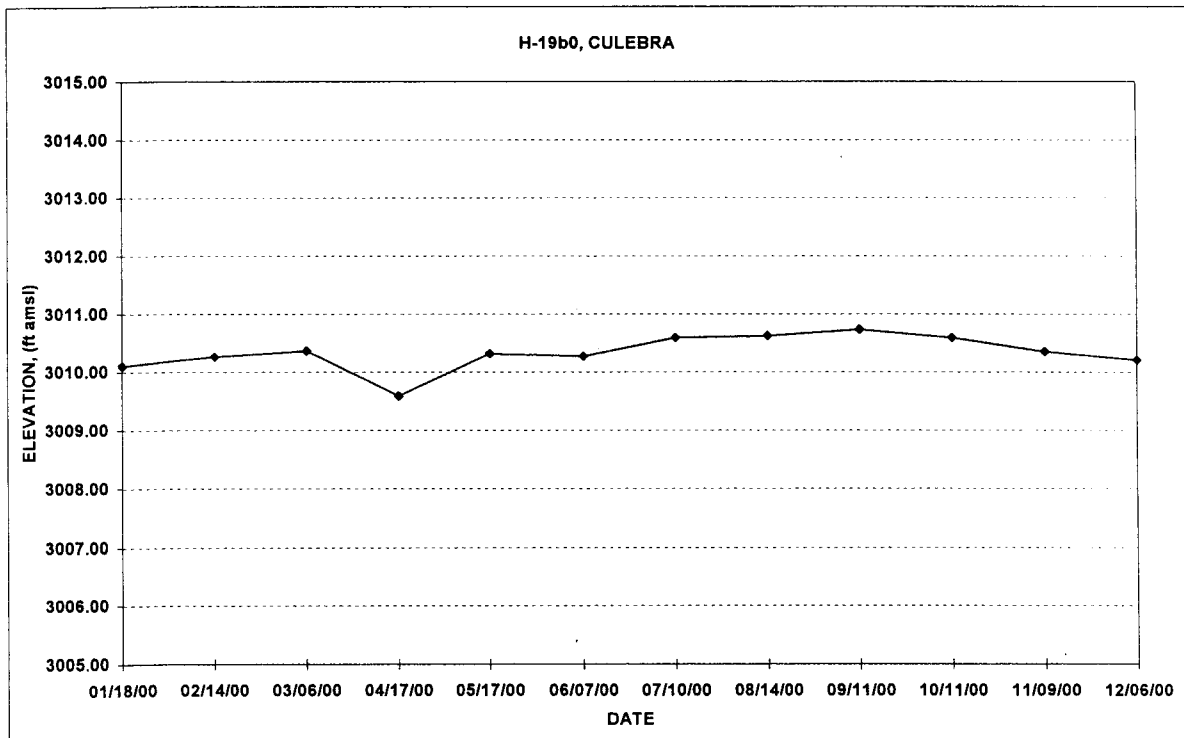
WATERLEVEL ELEVATION  
UPDATE  
DECEMBER 2000

WELL NUMBER	ZONE	CASING ELEVATION ft amsl	DATE	TIME	DEPTH TO WATER	ADJUST TO TOC	ADJUSTED DEPTH TOC	ADJUSTED DEPTH METERS	WATER LEVEL ELEVATION	ELEVATION IN METERS	ADJUSTED FRESHWATER HEAD
H-18	CUL	3414.21	01/19/00	13:38	354.31	0.00	354.31	107.99	3059.90	932.66	3075.18
H-18	CUL	3414.21	02/14/00	08:48	354.28	0.00	354.28	107.98	3059.93	932.67	3075.21
H-18	CUL	3414.21	03/06/00	09:22	354.21	0.00	354.21	107.96	3060.00	932.69	3075.28
H-18	CUL	3414.21	04/17/00	08:20	354.30	0.00	354.30	107.99	3059.91	932.66	3075.19
H-18	CUL	3414.21	05/15/00	13:34	354.32	0.00	354.32	108.00	3059.89	932.65	3075.17
H-18	CUL	3414.21	06/05/00	14:36	354.56	0.00	354.56	108.07	3059.65	932.58	3074.92
H-18	CUL	3414.21	07/10/00	11:00	354.40	0.00	354.40	108.02	3059.81	932.63	3075.08
H-18	CUL	3414.21	08/14/00	06:30	354.47	0.00	354.47	108.04	3059.74	932.61	3075.01
H-18	CUL	3414.21	09/12/00	13:39	354.60	0.00	354.60	108.08	3059.61	932.57	3074.88
H-18	CUL	3414.21	10/09/00	11:02	354.96	0.00	354.96	108.19	3059.25	932.46	3074.50
H-18	CUL	3414.21	11/06/00	13:17	354.29	0.00	354.29	107.99	3059.92	932.66	3075.20
H-18	CUL	3414.21	12/07/00	10:36	354.61	0.00	354.61	108.09	3059.60	932.57	3074.87



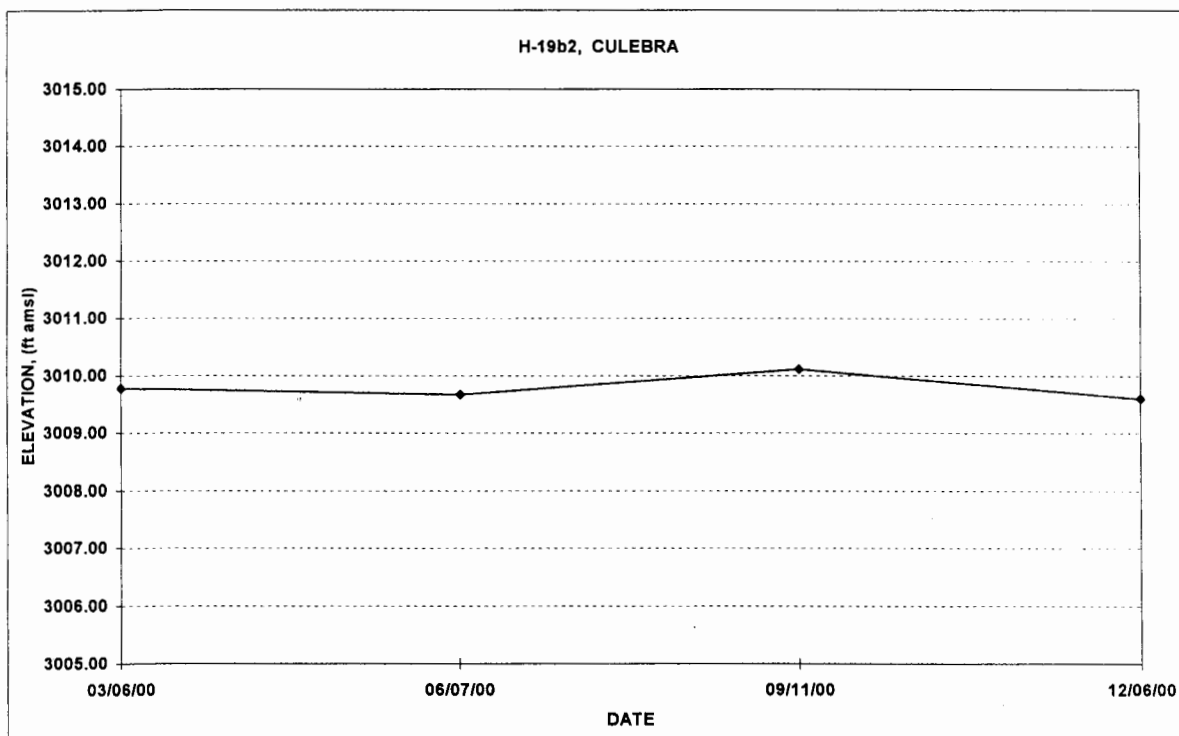
WATERLEVEL ELEVATION  
UPDATE  
DECEMBER 2000

WELL NUMBER	ZONE	CASING ELEVATION ft amsl	DATE	TIME	DEPTH TO WATER	ADJUST TO TOC	ADJUSTED DEPTH TOC	ADJUSTED DEPTH METERS	WATER LEVEL ELEVATION	ELEVATION IN METERS	ADJUSTED FRESHWATER HEAD
H-19b0	CUL	3418.38	01/18/00	13:57	429.96	0.00	429.96	131.05	2988.42	910.87	3010.10
H-19b0	CUL	3418.38	02/14/00	11:37	429.81	0.00	429.81	131.01	2988.57	910.92	3010.26
H-19b0	CUL	3418.38	03/06/00	13:22	429.71	0.00	429.71	130.98	2988.67	910.95	3010.37
H-19b0	CUL	3418.38	04/17/00	12:20	430.44	0.00	430.44	131.20	2987.94	910.72	3009.59
H-19b0	CUL	3418.38	05/17/00	08:50	429.76	0.00	429.76	130.99	2988.62	910.93	3010.31
H-19b0	CUL	3418.38	06/07/00	11:24	429.80	0.00	429.80	131.00	2988.58	910.92	3010.27
H-19b0	CUL	3418.38	07/10/00	09:18	429.50	0.00	429.50	130.91	2988.88	911.01	3010.59
H-19b0	CUL	3418.38	08/14/00	10:13	429.47	0.00	429.47	130.90	2988.91	911.02	3010.62
H-19b0	CUL	3418.38	09/11/00	09:17	429.37	0.00	429.37	130.87	2989.01	911.05	3010.73
H-19b0	CUL	3418.38	10/11/00	10:06	429.50	0.00	429.50	130.91	2988.88	911.01	3010.59
H-19b0	CUL	3418.38	11/09/00	10:06	429.72	0.00	429.72	130.98	2988.66	910.94	3010.36
H-19b0	CUL	3418.38	12/06/00	09:38	429.86	0.00	429.86	131.02	2988.52	910.90	3010.21



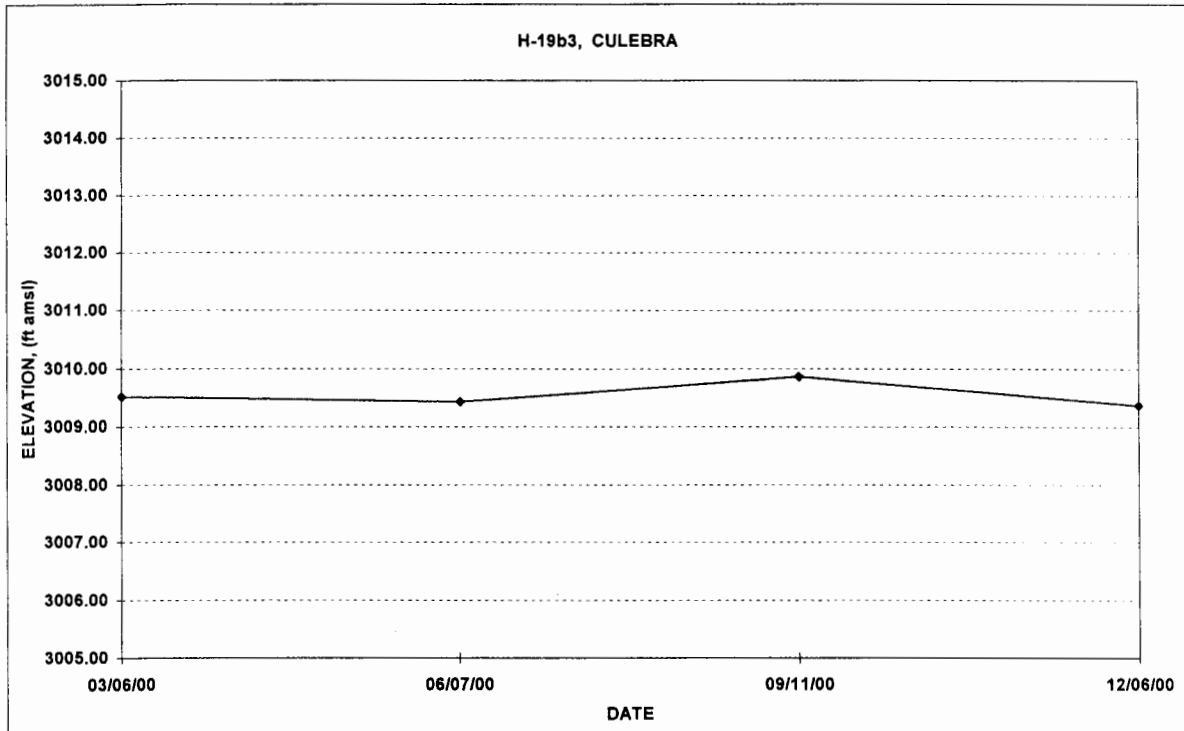
WATERLEVEL ELEVATION  
UPDATE  
DECEMBER 2000

WELL NUMBER	ZONE	CASING ELEVATION ft amsl	DATE	TIME	DEPTH TO WATER	ADJUST TO TOC	ADJUSTED DEPTH TOC	ADJUSTED DEPTH METERS	WATER LEVEL ELEVATION	ELEVATION IN METERS	ADJUSTED FRESHWATER HEAD
H-19b2	CUL	3419.01	03/06/00	13:06	430.99	0.00	430.99	131.37	2988.02	910.75	3009.78
H-19b2	CUL	3419.01	06/07/00	10:10	431.09	0.00	431.09	131.40	2987.92	910.72	3009.67
H-19b2	CUL	3419.01	09/11/00	09:25	430.68	0.00	430.68	131.27	2988.33	910.84	3010.11
H-19b2	CUL	3419.01	12/06/00	09:24	431.15	0.00	431.15	131.41	2987.86	910.70	3009.61



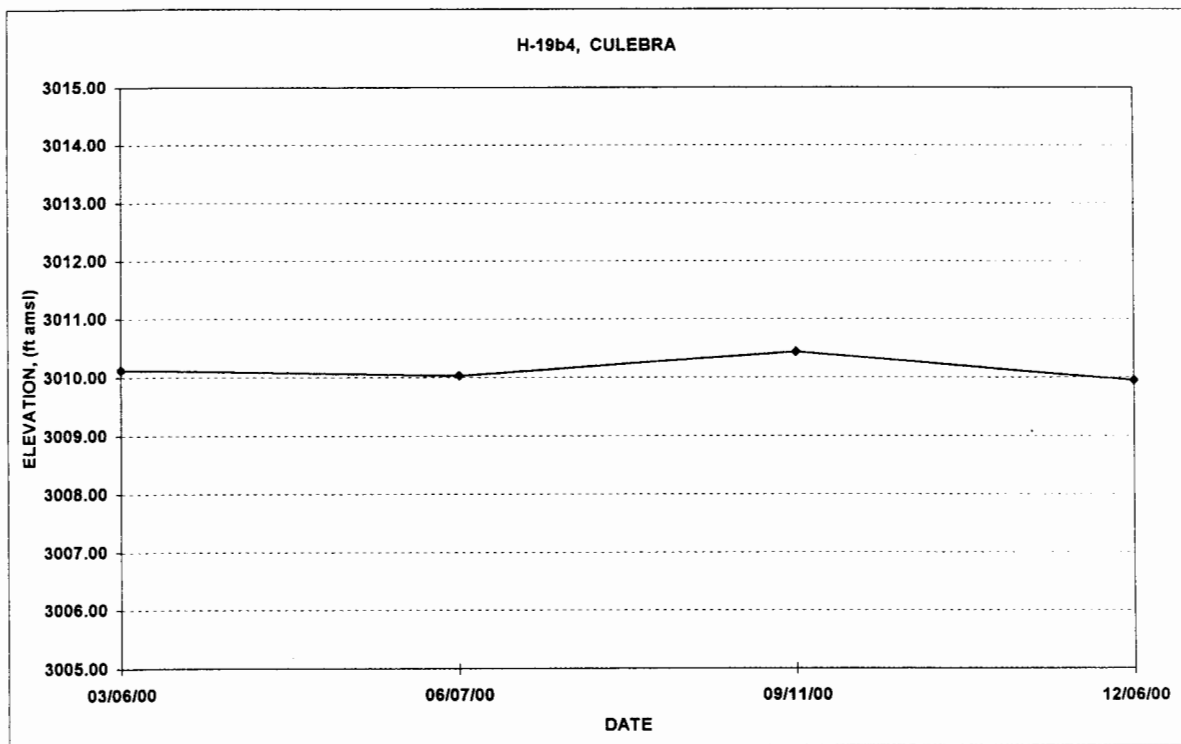
WATERLEVEL ELEVATION  
UPDATE  
DECEMBER 2000

WELL NUMBER	ZONE	CASING ELEVATION ft amsl	DATE	TIME	DEPTH TO WATER	ADJUST TO TOC	ADJUSTED DEPTH TOC	ADJUSTED DEPTH METERS	WATER LEVEL ELEVATION	ELEVATION IN METERS	ADJUSTED FRESHWATER HEAD
H-19b3	CUL	3419.09	03/06/00	13:26	431.22	0.00	431.22	131.44	2987.87	910.70	3009.52
H-19b3	CUL	3419.09	06/07/00	11:31	431.30	0.00	431.30	131.46	2987.79	910.68	3009.43
H-19b3	CUL	3419.09	09/11/00	09:09	430.90	0.00	430.90	131.34	2988.19	910.80	3009.86
H-19b3	CUL	3419.09	12/06/00	09:52	431.36	0.00	431.36	131.48	2987.73	910.66	3009.37



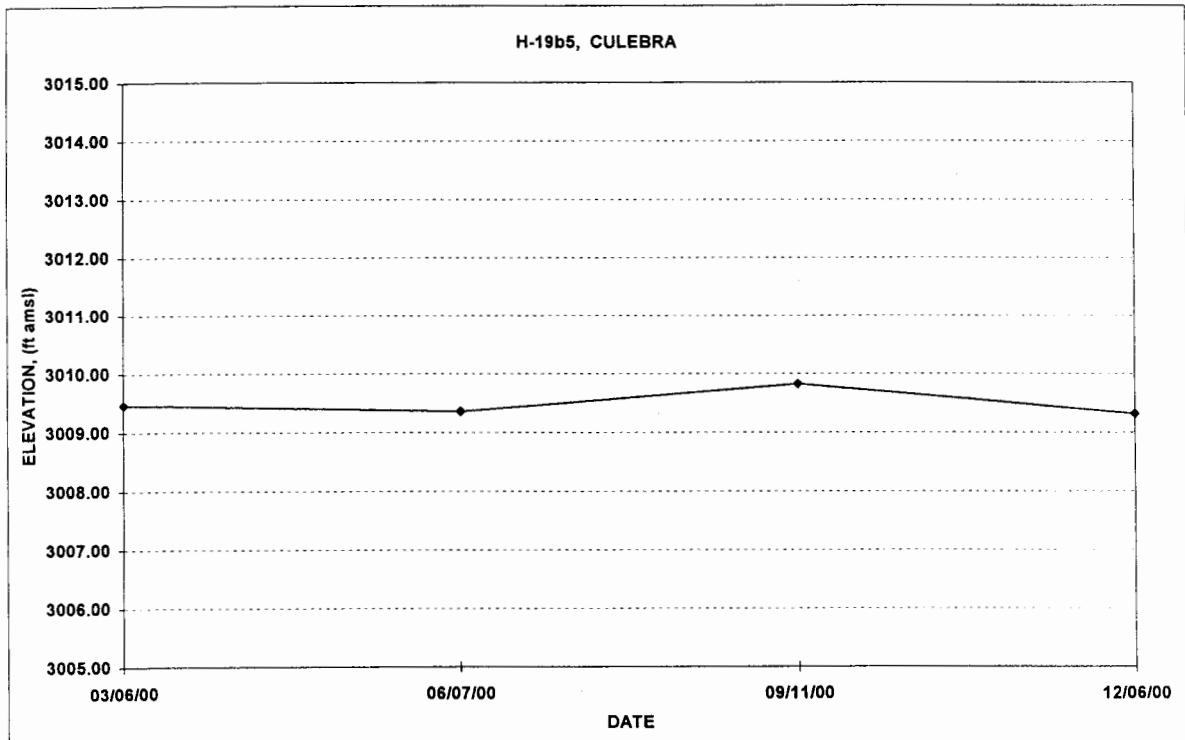
WATERLEVEL ELEVATION  
UPDATE  
DECEMBER 2000

WELL NUMBER	ZONE	CASING ELEVATION ft amsl	DATE	TIME	DEPTH TO WATER	ADJUST TO TOC	ADJUSTED DEPTH TOC	ADJUSTED DEPTH METERS	WATER LEVEL ELEVATION	ELEVATION IN METERS	ADJUSTED FRESHWATER HEAD
H-19b4	CUL	3419.03	03/06/00	13:48	430.45	0.00	430.45	131.20	2988.58	910.92	3010.12
H-19b4	CUL	3419.03	06/07/00	11:41	430.54	0.00	430.54	131.23	2988.49	910.89	3010.03
H-19b4	CUL	3419.03	09/11/00	09:37	430.16	0.00	430.16	131.11	2988.87	911.01	3010.43
H-19b4	CUL	3419.03	12/06/00	09:58	430.62	0.00	430.62	131.25	2988.41	910.87	3009.94



WATERLEVEL ELEVATION  
UPDATE  
DECEMBER 2000

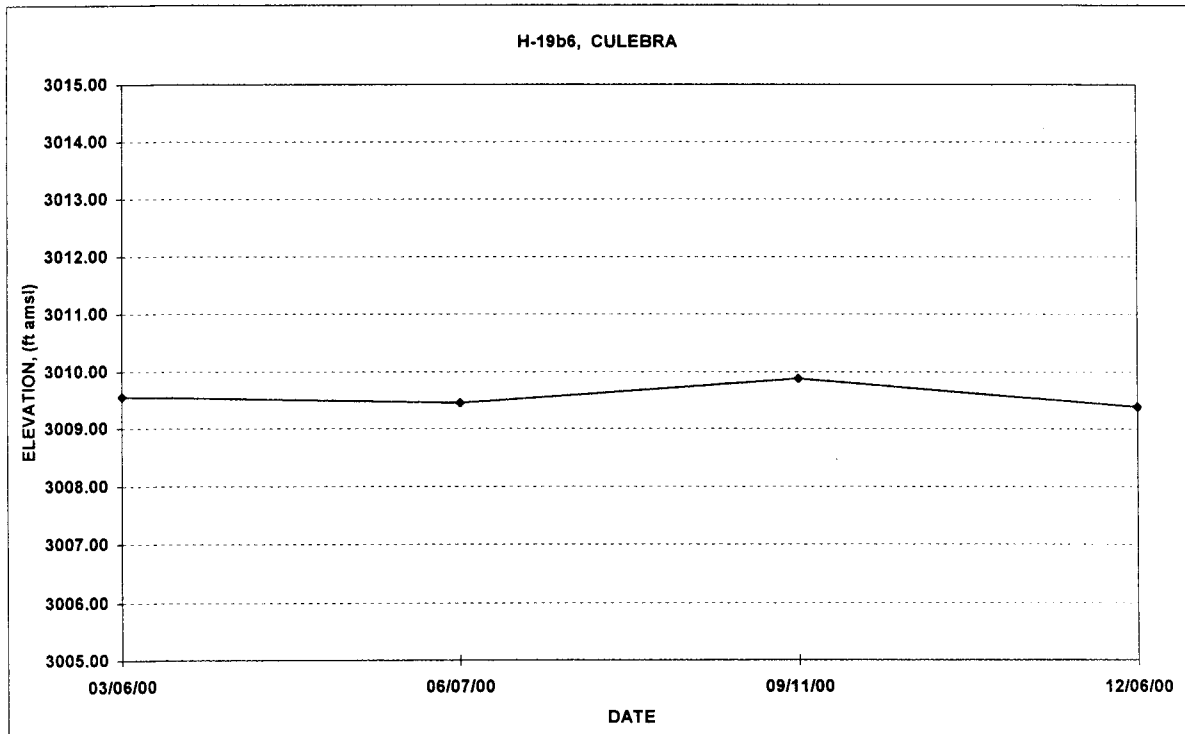
WELL NUMBER	ZONE	CASING ELEVATION ft amsl	DATE	TIME	DEPTH TO WATER	ADJUST TO TOC	ADJUSTED DEPTH TOC	ADJUSTED DEPTH METERS	WATER LEVEL ELEVATION	ELEVATION IN METERS	ADJUSTED FRESHWATER HEAD
H-19b5	CUL	3418.63	03/06/00	13:41	430.61	0.00	430.61	131.25	2988.02	910.75	3009.46
H-19b5	CUL	3418.63	06/07/00	11:18	430.71	0.00	430.71	131.28	2987.92	910.72	3009.36
H-19b5	CUL	3418.63	09/11/00	09:31	430.27	0.00	430.27	131.15	2988.36	910.85	3009.83
H-19b5	CUL	3418.63	12/06/00	10:04	430.75	0.00	430.75	131.29	2987.88	910.71	3009.32





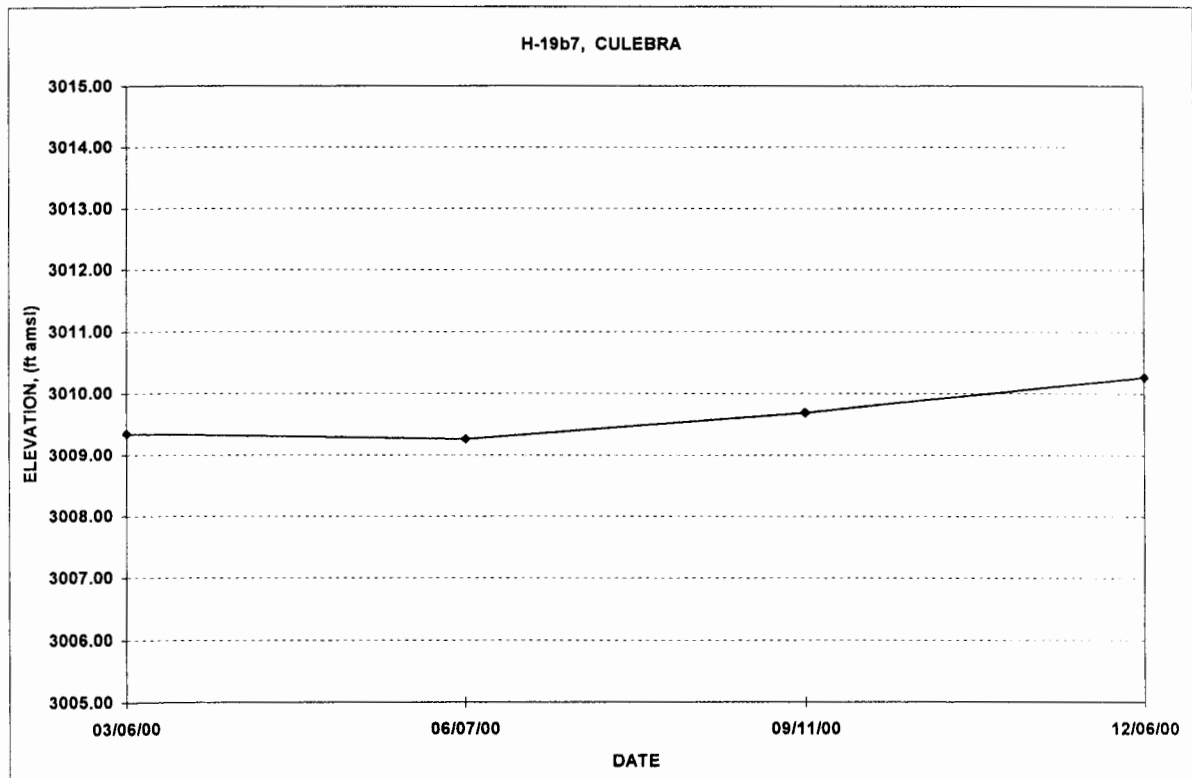
WATERLEVEL ELEVATION  
UPDATE  
DECEMBER 2000

WELL NUMBER	ZONE	CASING ELEVATION ft amsl	DATE	TIME	DEPTH TO WATER	ADJUST TO TOC	ADJUSTED DEPTH TOC	ADJUSTED DEPTH METERS	WATER LEVEL ELEVATION	ELEVATION IN METERS	ADJUSTED FRESHWATER HEAD
H-19b6	CUL	3419.07	03/06/00	13:16	431.10	0.00	431.10	131.40	2987.97	910.73	3009.56
H-19b6	CUL	3419.07	06/07/00	11:36	431.20	0.00	431.20	131.43	2987.87	910.70	3009.45
H-19b6	CUL	3419.07	09/11/00	09:02	430.80	0.00	430.80	131.31	2988.27	910.82	3009.88
H-19b6	CUL	3419.07	12/06/00	09:46	431.26	0.00	431.26	131.45	2987.81	910.68	3009.38



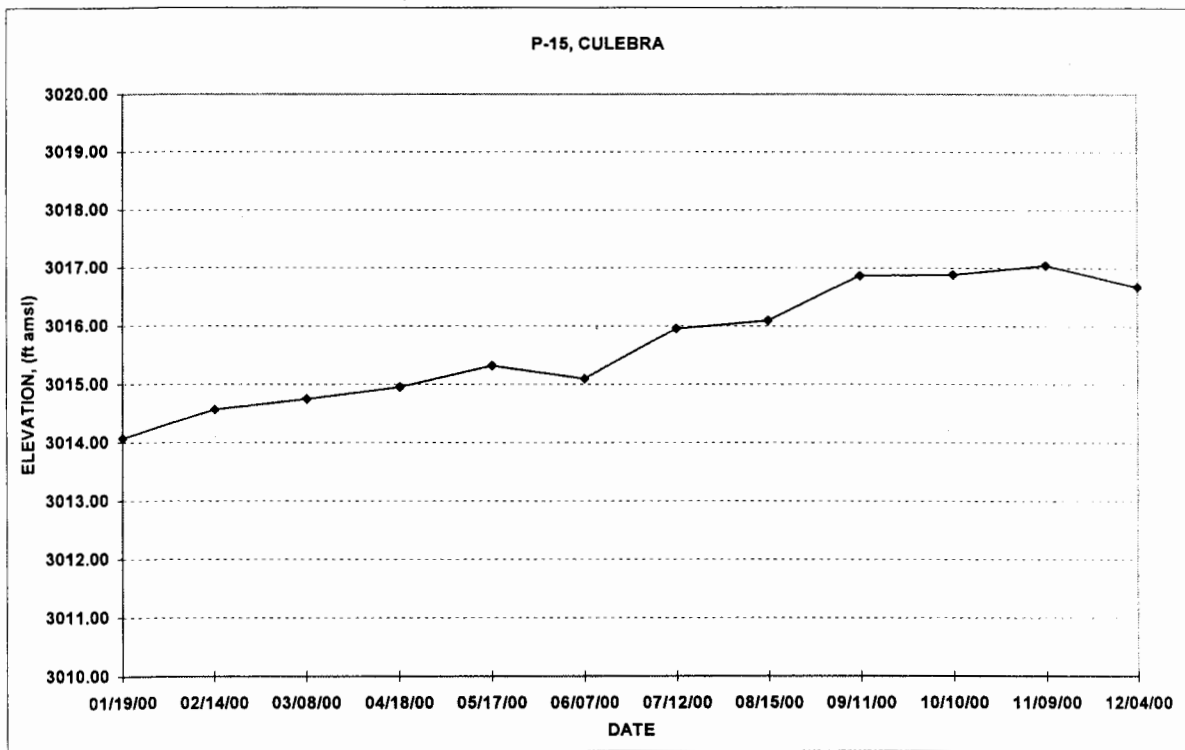
WATERLEVEL ELEVATION  
UPDATE  
DECEMBER 2000

WELL NUMBER	ZONE	CASING ELEVATION ft amsl	DATE	TIME	DEPTH TO WATER	ADJUST TO TOC	ADJUSTED DEPTH TOC	ADJUSTED DEPTH METERS	WATER LEVEL ELEVATION	ELEVATION IN METERS	ADJUSTED FRESHWATER HEAD
H-19b7	CUL	3418.99	03/06/00	13:34	431.26	0.00	431.26	131.45	2987.73	910.66	3009.34
H-19b7	CUL	3418.99	06/07/00	11:11	431.34	0.00	431.34	131.47	2987.65	910.64	3009.26
H-19b7	CUL	3418.99	09/11/00	09:21	430.94	0.00	430.94	131.35	2988.05	910.76	3009.68
H-19b7	CUL	3418.99	12/06/00	09:34	430.40	0.00	430.40	131.19	2988.59	910.92	3010.26



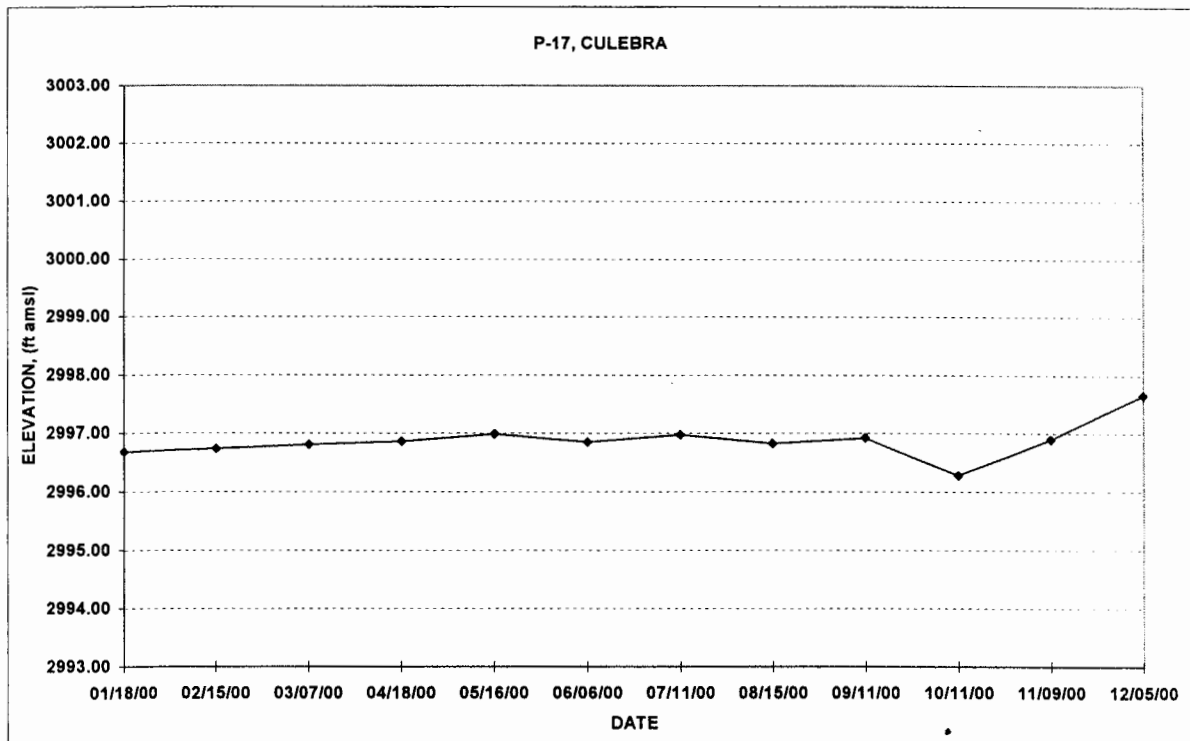
WATERLEVEL ELEVATION  
UPDATE  
DECEMBER 2000

WELL NUMBER	ZONE	CASING ELEVATION ft amsl	DATE	TIME	DEPTH TO WATER	ADJUST TO TOC	ADJUSTED DEPTH TOC	ADJUSTED DEPTH METERS	WATER LEVEL ELEVATION	ELEVATION IN METERS	ADJUSTED FRESHWATER HEAD
P-15	CUL	3311.38	01/19/00	13:04	298.07	0.00	298.07	90.85	3013.31	918.46	3014.08
P-15	CUL	3311.38	02/14/00	12:18	297.58	0.00	297.58	90.70	3013.80	918.61	3014.57
P-15	CUL	3311.38	03/08/00	08:31	297.40	0.00	297.40	90.65	3013.98	918.66	3014.75
P-15	CUL	3311.38	04/18/00	15:00	297.20	0.00	297.20	90.59	3014.18	918.72	3014.95
P-15	CUL	3311.38	05/17/00	06:42	296.84	0.00	296.84	90.48	3014.54	918.83	3015.31
P-15	CUL	3311.38	06/07/00	08:41	297.06	0.00	297.06	90.54	3014.32	918.76	3015.09
P-15	CUL	3311.38	07/12/00	06:09	296.21	0.00	296.21	90.28	3015.17	919.02	3015.95
P-15	CUL	3311.38	08/15/00	11:34	296.07	0.00	296.07	90.24	3015.31	919.07	3016.09
P-15	CUL	3311.38	09/11/00	13:49	295.30	0.00	295.30	90.01	3016.08	919.30	3016.86
P-15	CUL	3311.38	10/10/00	14:02	295.28	0.00	295.28	90.00	3016.10	919.31	3016.88
P-15	CUL	3311.38	11/09/00	11:09	295.12	0.00	295.12	89.95	3016.26	919.36	3017.04
P-15	CUL	3311.38	12/04/00	13:53	295.49	0.00	295.49	90.07	3015.89	919.24	3016.67



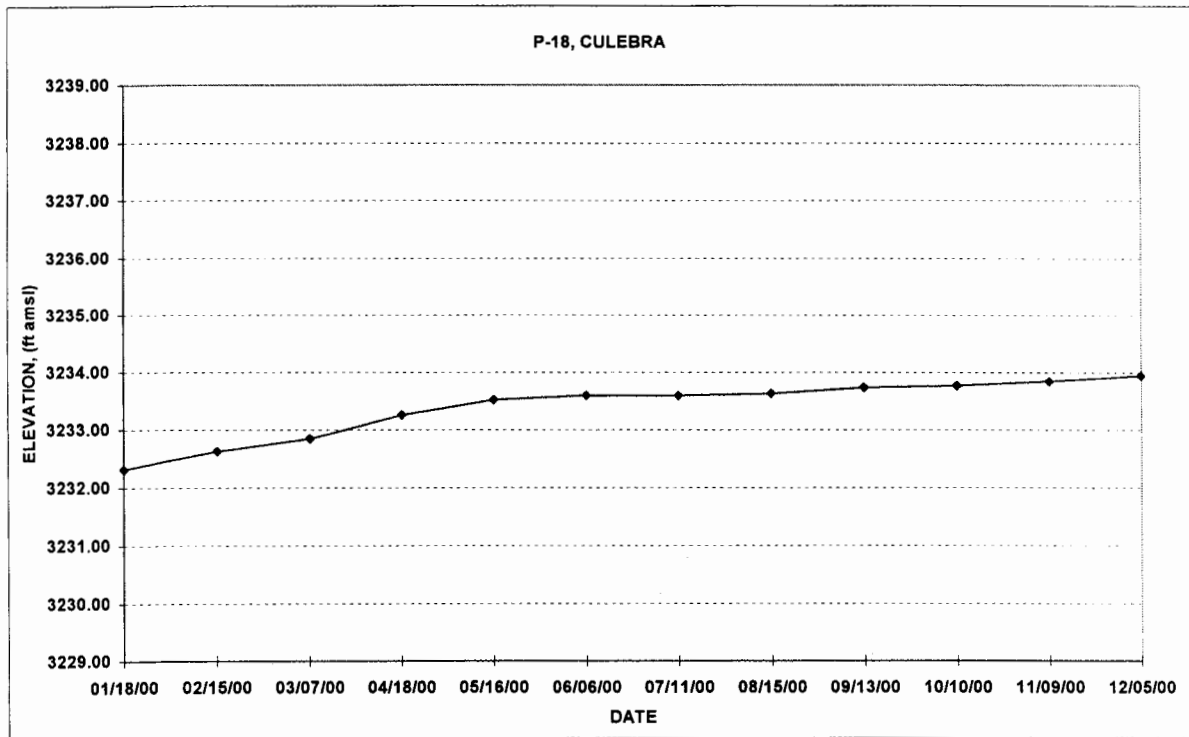
WATERLEVEL ELEVATION  
UPDATE  
DECEMBER 2000

WELL NUMBER	ZONE	CASING ELEVATION ft amsl	DATE	TIME	DEPTH TO WATER	ADJUST TO TOC	ADJUSTED DEPTH TOC	ADJUSTED DEPTH METERS	WATER LEVEL ELEVATION	ELEVATION IN METERS	ADJUSTED FRESHWATER HEAD
P-17	CUL	3337.24	01/18/00	11:00	355.23	0.54	354.69	108.11	2982.55	909.08	2996.67
P-17	CUL	3337.24	02/15/00	09:43	355.17	0.54	354.63	108.09	2982.61	909.10	2996.74
P-17	CUL	3337.24	03/07/00	14:48	355.11	0.54	354.57	108.07	2982.67	909.12	2996.80
P-17	CUL	3337.24	04/18/00	11:16	355.06	0.54	354.52	108.06	2982.72	909.13	2996.85
P-17	CUL	3337.24	05/16/00	12:00	354.94	0.54	354.40	108.02	2982.84	909.17	2996.98
P-17	CUL	3337.24	06/06/00	13:49	355.07	0.54	354.53	108.06	2982.71	909.13	2996.84
P-17	CUL	3337.24	07/11/00	11:20	354.95	0.54	354.41	108.02	2982.83	909.17	2996.97
P-17	CUL	3337.24	08/15/00	07:43	355.09	0.54	354.55	108.07	2982.69	909.12	2996.82
P-17	CUL	3337.24	09/11/00	14:15	355.00	0.54	354.46	108.04	2982.78	909.15	2996.92
P-17	CUL	3337.24	10/11/00	09:25	355.60	0.54	355.06	108.22	2982.18	908.97	2996.28
P-17	CUL	3337.24	11/09/00	08:59	355.02	0.54	354.48	108.05	2982.76	909.15	2996.90
P-17	CUL	3337.24	12/05/00	11:58	354.31	0.54	353.77	107.83	2983.47	909.36	2997.65



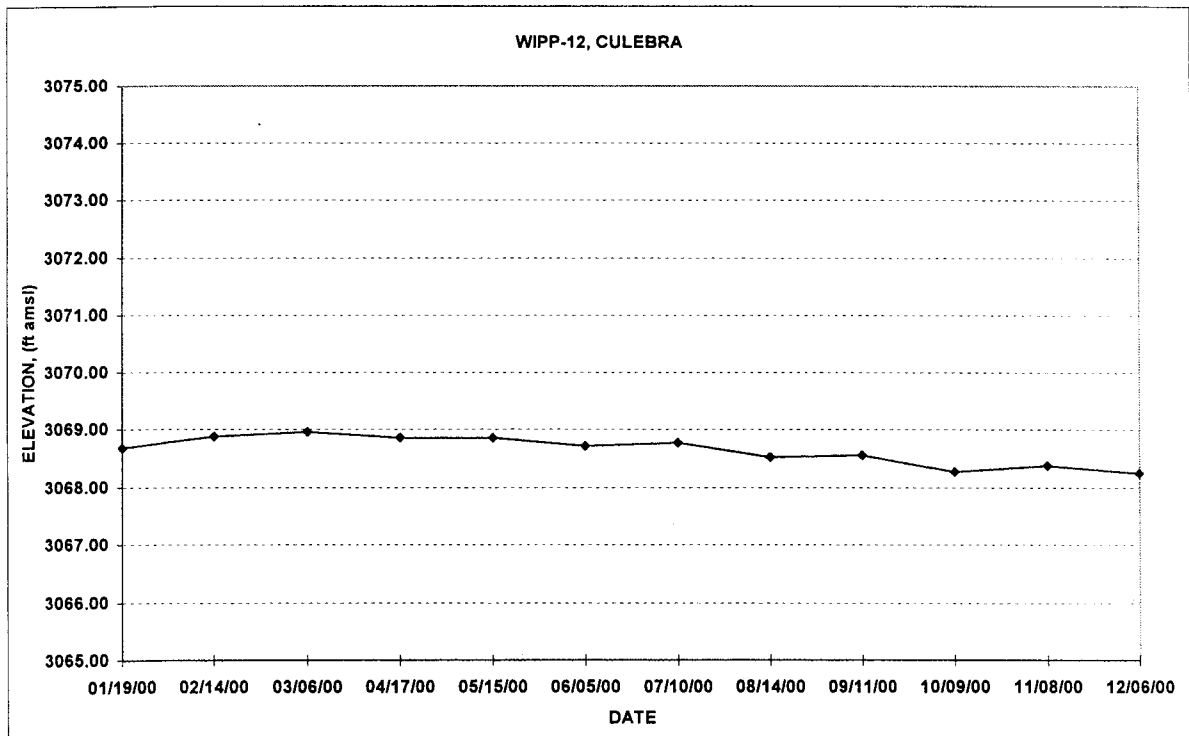
WATERLEVEL ELEVATION  
UPDATE  
DECEMBER 2000

WELL NUMBER	ZONE	CASING ELEVATION ft amsl	DATE	TIME	DEPTH TO WATER	ADJUST TO TOC	ADJUSTED DEPTH TOC	ADJUSTED DEPTH METERS	WATER LEVEL ELEVATION	ELEVATION IN METERS	ADJUSTED FRESHWATER HEAD
P-18	CUL	3478.42	01/18/00	10:00	318.12	0.68	317.44	96.76	3160.98	963.47	3232.31
P-18	CUL	3478.42	02/15/00	09:04	317.84	0.68	317.16	96.67	3161.26	963.55	3232.63
P-18	CUL	3478.42	03/07/00	13:35	317.65	0.68	316.97	96.61	3161.45	963.61	3232.84
P-18	CUL	3478.42	04/18/00	10:23	317.28	0.68	316.60	96.50	3161.82	963.72	3233.25
P-18	CUL	3478.42	05/16/00	11:08	317.04	0.68	316.36	96.43	3162.06	963.80	3233.52
P-18	CUL	3478.42	06/06/00	12:41	316.97	0.68	316.29	96.41	3162.13	963.82	3233.60
P-18	CUL	3478.42	07/11/00	09:42	316.97	0.68	316.29	96.41	3162.13	963.82	3233.60
P-18	CUL	3478.42	08/15/00	08:20	316.94	0.68	316.26	96.40	3162.16	963.83	3233.63
P-18	CUL	3478.42	09/13/00	11:33	316.85	0.68	316.17	96.37	3162.25	963.85	3233.73
P-18	CUL	3478.42	10/10/00	10:46	316.82	0.68	316.14	96.36	3162.28	963.86	3233.76
P-18	CUL	3478.42	11/09/00	10:51	316.75	0.68	316.07	96.34	3162.35	963.88	3233.84
P-18	CUL	3478.42	12/05/00	11:11	316.66	0.68	315.98	96.31	3162.44	963.91	3233.94



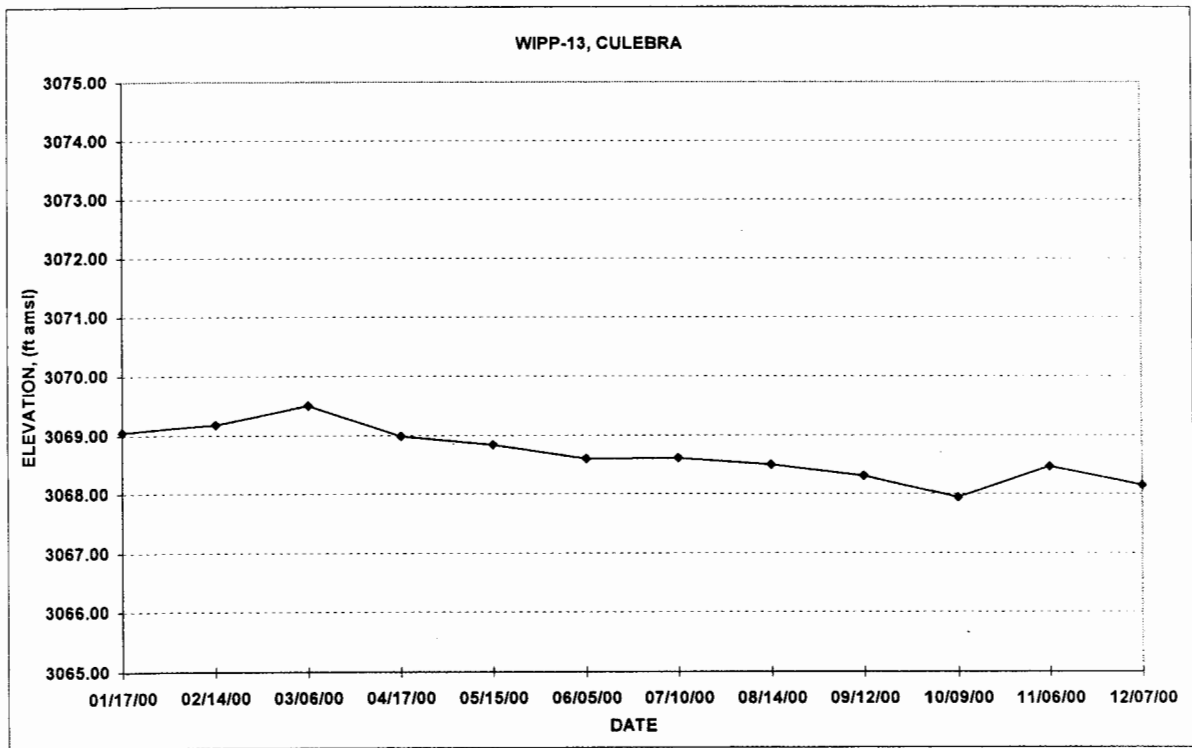
WATERLEVEL ELEVATION  
UPDATE  
DECEMBER 2000

WELL NUMBER	ZONE	CASING ELEVATION ft amsl	DATE	TIME	DEPTH TO WATER	ADJUST TO TOC	ADJUSTED DEPTH TOC	ADJUSTED DEPTH METERS	WATER LEVEL ELEVATION	ELEVATION IN METERS	ADJUSTED FRESHWATER HEAD
WIPP-12	CUL	3472.06	01/19/00	09:42	440.16	0.00	440.16	134.16	3031.90	924.12	3068.68
WIPP-12	CUL	3472.06	02/14/00	10:37	439.98	0.00	439.98	134.11	3032.08	924.18	3068.87
WIPP-12	CUL	3472.06	03/06/00	11:42	439.91	0.00	439.91	134.08	3032.15	924.20	3068.95
WIPP-12	CUL	3472.06	04/17/00	10:00	440.00	0.00	440.00	134.11	3032.06	924.17	3068.85
WIPP-12	CUL	3472.06	05/15/00	12:39	440.00	0.00	440.00	134.11	3032.06	924.17	3068.85
WIPP-12	CUL	3472.06	06/05/00	10:58	440.13	0.00	440.13	134.15	3031.93	924.13	3068.71
WIPP-12	CUL	3472.06	07/10/00	07:15	440.08	0.00	440.08	134.14	3031.98	924.15	3068.77
WIPP-12	CUL	3472.06	08/14/00	08:13	440.30	0.00	440.30	134.20	3031.76	924.08	3068.52
WIPP-12	CUL	3472.06	09/11/00	07:23	440.27	0.00	440.27	134.19	3031.79	924.09	3068.56
WIPP-12	CUL	3472.06	10/09/00	09:29	440.53	0.00	440.53	134.27	3031.53	924.01	3068.27
WIPP-12	CUL	3472.06	11/08/00	12:54	440.43	0.00	440.43	134.24	3031.63	924.04	3068.38
WIPP-12	CUL	3472.06	12/06/00	14:08	440.55	0.00	440.55	134.28	3031.51	924.00	3068.25



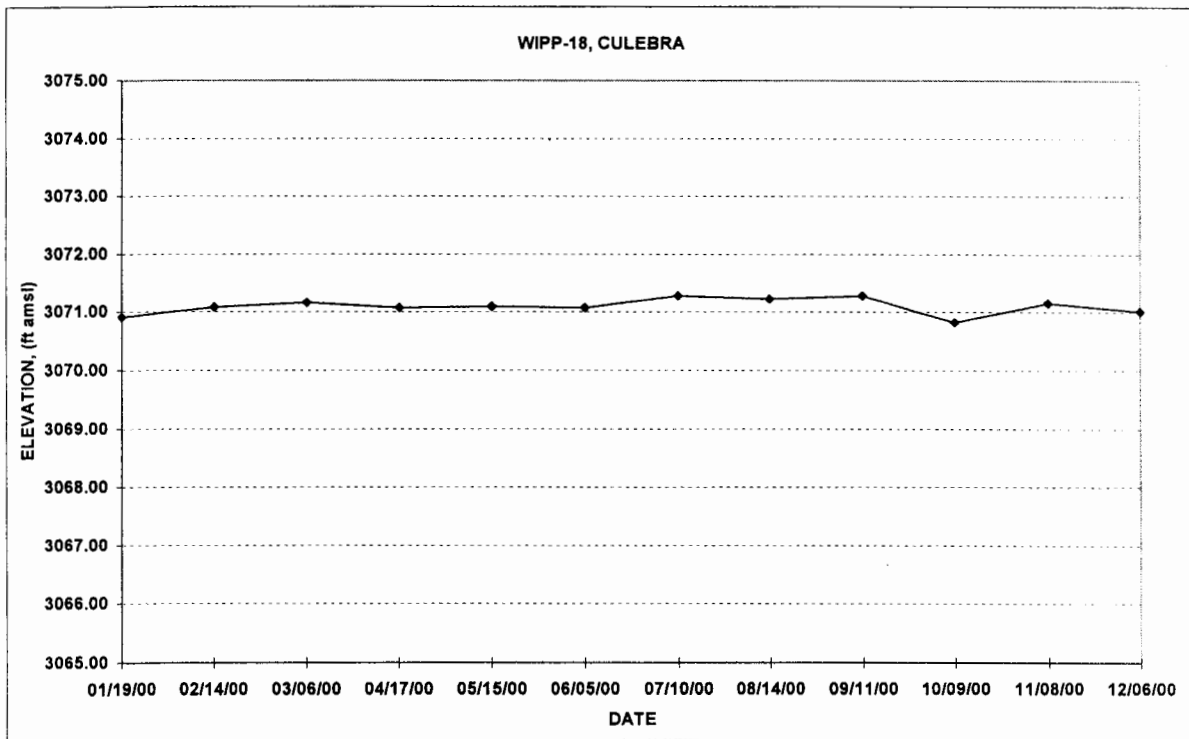
WATERLEVEL ELEVATION  
UPDATE  
DECEMBER 2000

WELL NUMBER	ZONE	CASING ELEVATION ft amsl	DATE	TIME	DEPTH TO WATER	ADJUST TO TOC	ADJUSTED DEPTH TOC	ADJUSTED DEPTH METERS	WATER LEVEL ELEVATION	ELEVATION IN METERS	ADJUSTED FRESHWATER HEAD
=====	=====	=====	=====	=====	=====	=====	=====	=====	=====	=====	=====
WIPP-13	CUL	3405.71	01/17/00	08:22	347.90	0.64	347.26	105.84	3058.45	932.22	3069.05
WIPP-13	CUL	3405.71	02/14/00	09:38	347.78	0.64	347.14	105.81	3058.57	932.25	3069.18
WIPP-13	CUL	3405.71	03/06/00	10:01	347.46	0.64	346.82	105.71	3058.89	932.35	3069.50
WIPP-13	CUL	3405.71	04/17/00	09:00	347.97	0.64	347.33	105.87	3058.38	932.19	3068.98
WIPP-13	CUL	3405.71	05/15/00	09:27	348.11	0.64	347.47	105.91	3058.24	932.15	3068.84
WIPP-13	CUL	3405.71	06/05/00	14:16	348.34	0.64	347.70	105.98	3058.01	932.08	3068.60
WIPP-13	CUL	3405.71	07/10/00	10:36	348.33	0.64	347.69	105.98	3058.02	932.08	3068.61
WIPP-13	CUL	3405.71	08/14/00	07:07	348.44	0.64	347.80	106.01	3057.91	932.05	3068.50
WIPP-13	CUL	3405.71	09/12/00	12:48	348.63	0.64	347.99	106.07	3057.72	931.99	3068.30
WIPP-13	CUL	3405.71	10/09/00	12:50	348.99	0.64	348.35	106.18	3057.36	931.88	3067.93
WIPP-13	CUL	3405.71	11/06/00	12:33	348.47	0.64	347.83	106.02	3057.88	932.04	3068.47
WIPP-13	CUL	3405.71	12/07/00	12:22	348.78	0.64	348.14	106.11	3057.57	931.95	3068.15



WATERLEVEL ELEVATION  
UPDATE  
DECEMBER 2000

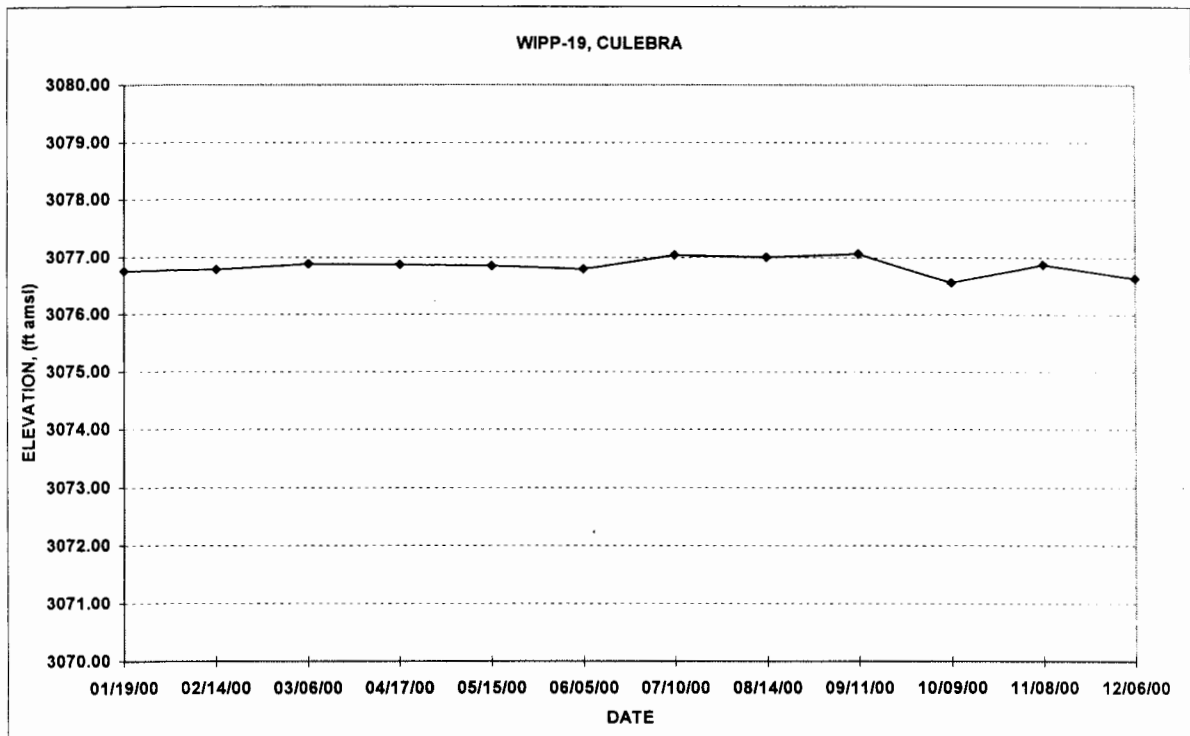
WELL NUMBER	ZONE	CASING ELEVATION ft amsl	DATE	TIME	DEPTH TO WATER	ADJUST TO TOC	ADJUSTED DEPTH TOC	ADJUSTED DEPTH METERS	WATER LEVEL ELEVATION	ELEVATION IN METERS	ADJUSTED FRESHWATER HEAD
WIPP-18	CUL	3458.76	01/19/00	09:36	425.31	0.00	425.31	129.63	3033.45	924.60	3070.90
WIPP-18	CUL	3458.76	02/14/00	10:27	425.15	0.00	425.15	129.59	3033.61	924.64	3071.08
WIPP-18	CUL	3458.76	03/06/00	11:34	425.08	0.00	425.08	129.56	3033.68	924.67	3071.16
WIPP-18	CUL	3458.76	04/17/00	09:52	425.16	0.00	425.16	129.59	3033.60	924.64	3071.07
WIPP-18	CUL	3458.76	05/15/00	12:32	425.14	0.00	425.14	129.58	3033.62	924.65	3071.09
WIPP-18	CUL	3458.76	06/05/00	10:49	425.16	0.00	425.16	129.59	3033.60	924.64	3071.07
WIPP-18	CUL	3458.76	07/10/00	07:24	424.97	0.00	424.97	129.53	3033.79	924.70	3071.28
WIPP-18	CUL	3458.76	08/14/00	08:05	425.02	0.00	425.02	129.55	3033.74	924.68	3071.22
WIPP-18	CUL	3458.76	09/11/00	07:32	424.97	0.00	424.97	129.53	3033.79	924.70	3071.28
WIPP-18	CUL	3458.76	10/09/00	09:36	425.39	0.00	425.39	129.66	3033.37	924.57	3070.82
WIPP-18	CUL	3458.76	11/08/00	13:05	425.09	0.00	425.09	129.57	3033.67	924.66	3071.15
WIPP-18	CUL	3458.76	12/06/00	14:00	425.21	0.00	425.21	129.60	3033.55	924.63	3071.01





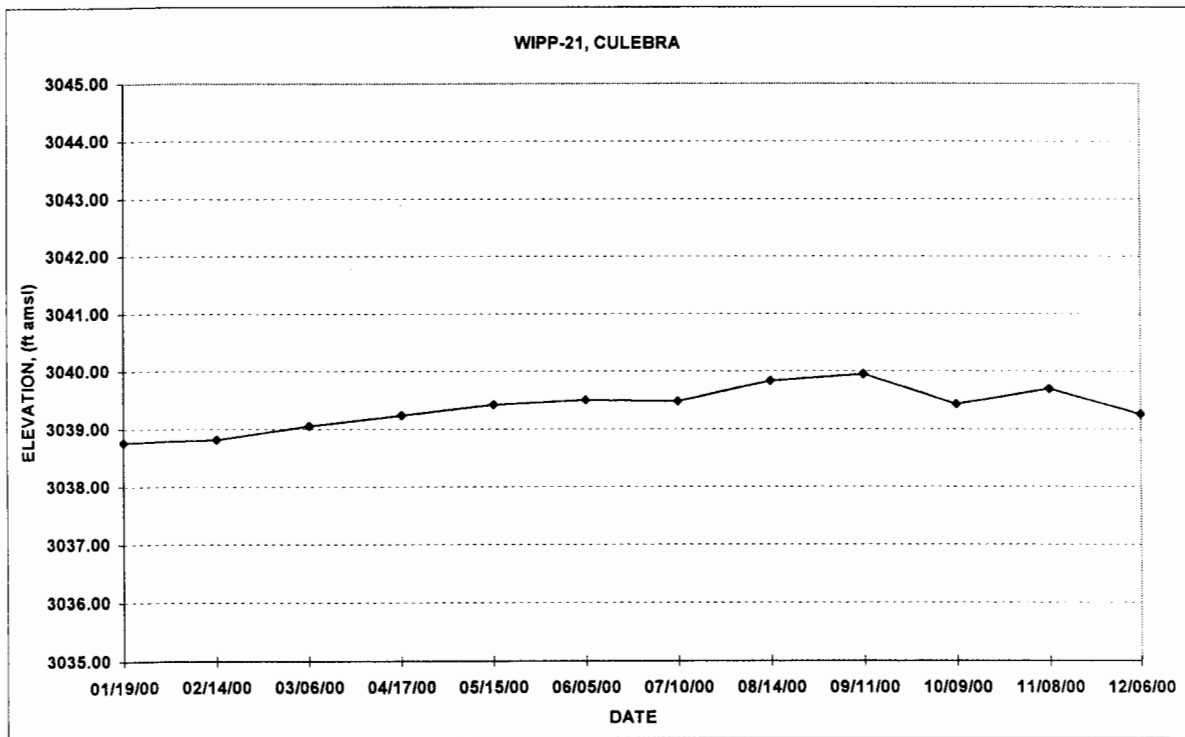
WATERLEVEL ELEVATION  
UPDATE  
DECEMBER 2000

WELL NUMBER	ZONE	CASING ELEVATION ft amsl	DATE	TIME	DEPTH TO WATER	ADJUST TO TOC	ADJUSTED DEPTH TOC	ADJUSTED DEPTH METERS	WATER LEVEL ELEVATION	ELEVATION IN METERS	ADJUSTED FRESHWATER HEAD
=====	=====	=====	=====	=====	=====	=====	=====	=====	=====	=====	=====
WIPP-19	CUL	3435.14	01/19/00	09:24	396.10	0.00	396.10	120.73	3039.04	926.30	3076.75
WIPP-19	CUL	3435.14	02/14/00	10:20	396.07	0.00	396.07	120.72	3039.07	926.31	3076.79
WIPP-19	CUL	3435.14	03/06/00	11:26	395.98	0.00	395.98	120.69	3039.16	926.34	3076.89
WIPP-19	CUL	3435.14	04/17/00	09:45	395.99	0.00	395.99	120.70	3039.15	926.33	3076.88
WIPP-19	CUL	3435.14	05/15/00	12:26	396.01	0.00	396.01	120.70	3039.13	926.33	3076.85
WIPP-19	CUL	3435.14	06/05/00	10:41	396.06	0.00	396.06	120.72	3039.08	926.31	3076.80
WIPP-19	CUL	3435.14	07/10/00	07:33	395.84	0.00	395.84	120.65	3039.30	926.38	3077.04
WIPP-19	CUL	3435.14	08/14/00	07:55	395.87	0.00	395.87	120.66	3039.27	926.37	3077.01
WIPP-19	CUL	3435.14	09/11/00	07:40	395.82	0.00	395.82	120.65	3039.32	926.38	3077.06
WIPP-19	CUL	3435.14	10/09/00	09:45	396.28	0.00	396.28	120.79	3038.86	926.24	3076.56
WIPP-19	CUL	3435.14	11/08/00	13:12	395.99	0.00	395.99	120.70	3039.15	926.33	3076.88
WIPP-19	CUL	3435.14	12/06/00	13:53	396.21	0.00	396.21	120.76	3038.93	926.27	3076.63



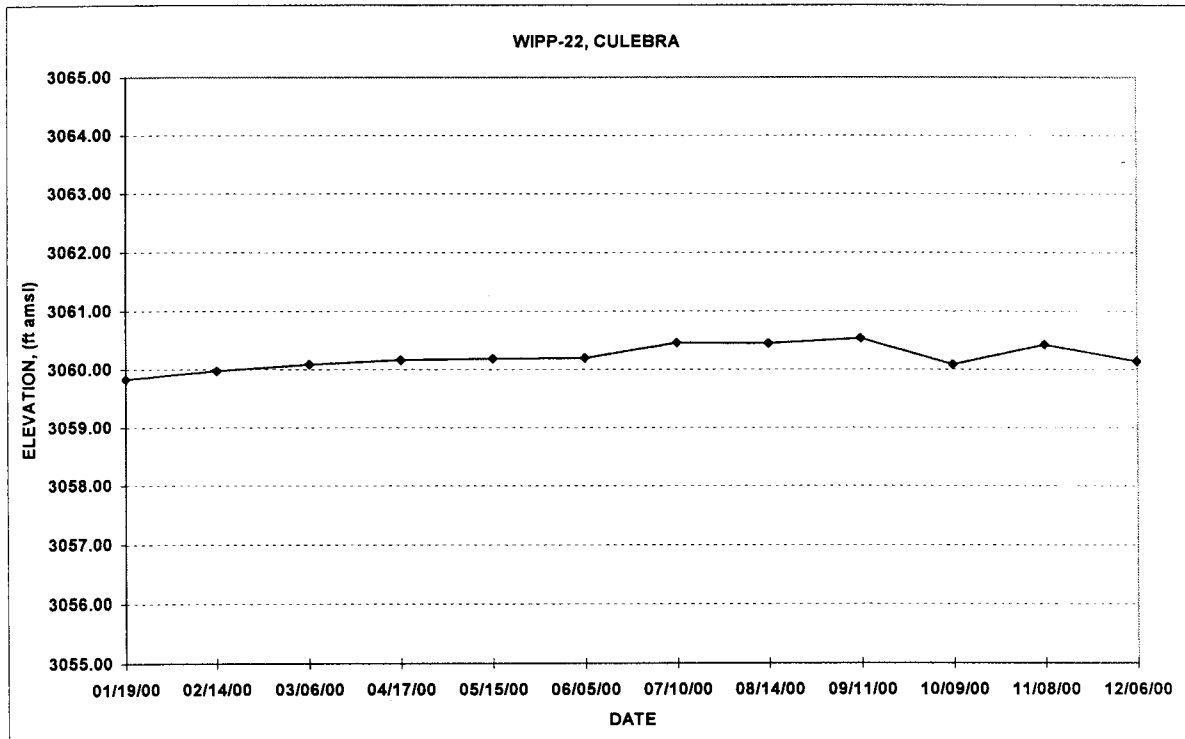
WATERLEVEL ELEVATION  
UPDATE  
DECEMBER 2000

WELL NUMBER	ZONE	CASING ELEVATION ft amsl	DATE	TIME	DEPTH TO WATER	ADJUST TO TOC	ADJUSTED DEPTH TOC	ADJUSTED DEPTH METERS	WATER LEVEL ELEVATION	ELEVATION IN METERS	ADJUSTED FRESHWATER HEAD
WIPP-21	CUL	3418.96	01/19/00	09:04	404.25	0.00	404.25	123.22	3014.71	918.88	3038.76
WIPP-21	CUL	3418.96	02/14/00	10:02	404.20	0.00	404.20	123.20	3014.76	918.90	3038.81
WIPP-21	CUL	3418.96	03/06/00	11:10	403.98	0.00	403.98	123.13	3014.98	918.97	3039.05
WIPP-21	CUL	3418.96	04/17/00	09:28	403.81	0.00	403.81	123.08	3015.15	919.02	3039.23
WIPP-21	CUL	3418.96	05/15/00	12:11	403.64	0.00	403.64	123.03	3015.32	919.07	3039.41
WIPP-21	CUL	3418.96	06/05/00	10:15	403.56	0.00	403.56	123.01	3015.40	919.09	3039.50
WIPP-21	CUL	3418.96	07/10/00	07:47	403.58	0.00	403.58	123.01	3015.38	919.09	3039.48
WIPP-21	CUL	3418.96	08/14/00	07:35	403.25	0.00	403.25	122.91	3015.71	919.19	3039.83
WIPP-21	CUL	3418.96	09/11/00	07:54	403.14	0.00	403.14	122.88	3015.82	919.22	3039.95
WIPP-21	CUL	3418.96	10/09/00	10:04	403.63	0.00	403.63	123.03	3015.33	919.07	3039.42
WIPP-21	CUL	3418.96	11/08/00	13:29	403.38	0.00	403.38	122.95	3015.58	919.15	3039.69
WIPP-21	CUL	3418.96	12/06/00	13:36	403.79	0.00	403.79	123.08	3015.17	919.02	3039.25



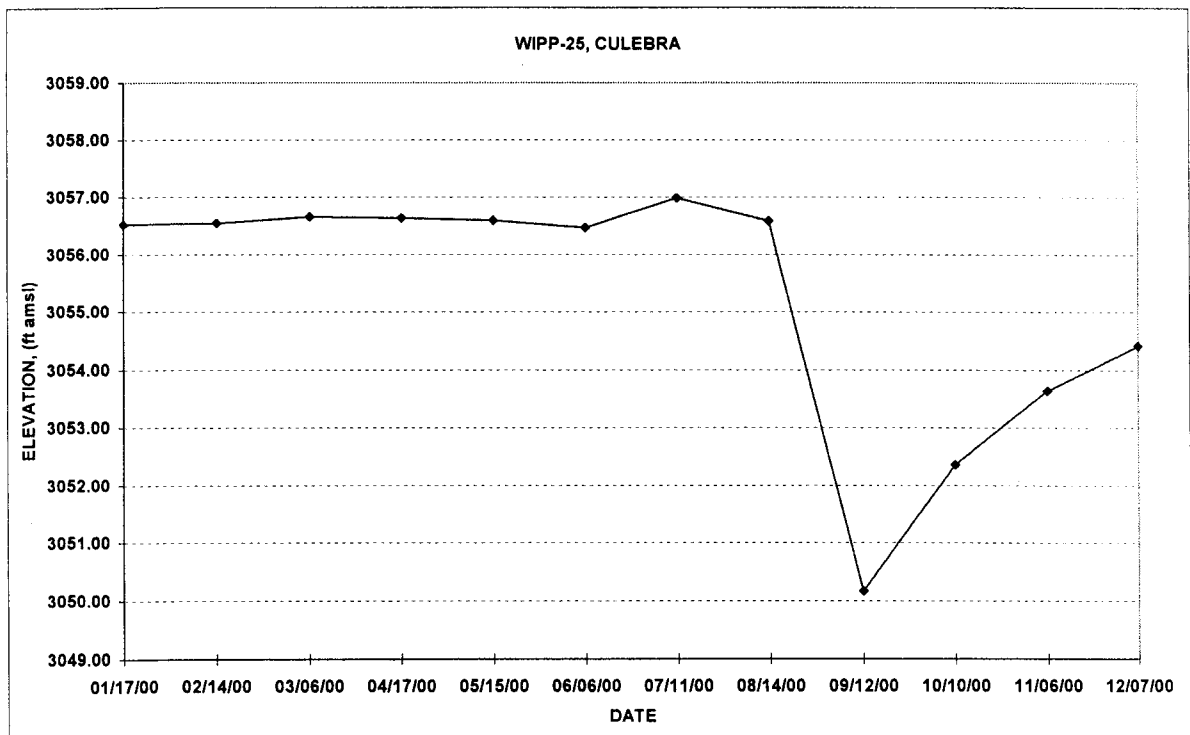
WATERLEVEL ELEVATION  
UPDATE  
DECEMBER 2000

WELL NUMBER	ZONE	CASING ELEVATION ft amsl	DATE	TIME	DEPTH TO WATER	ADJUST TO TOC	ADJUSTED DEPTH TOC	ADJUSTED DEPTH METERS	WATER LEVEL ELEVATION	ELEVATION IN METERS	ADJUSTED FRESHWATER HEAD
=====	=====	=====	=====	=====	=====	=====	=====	=====	=====	=====	=====
WIPP-22	CUL	3428.12	01/19/00	09:15	399.25	0.00	399.25	121.69	3028.87	923.20	3059.83
WIPP-22	CUL	3428.12	02/14/00	10:12	399.12	0.00	399.12	121.65	3029.00	923.24	3059.97
WIPP-22	CUL	3428.12	03/06/00	11:18	399.02	0.00	399.02	121.62	3029.10	923.27	3060.08
WIPP-22	CUL	3428.12	04/17/00	09:37	398.95	0.00	398.95	121.60	3029.17	923.29	3060.16
WIPP-22	CUL	3428.12	05/15/00	12:19	398.93	0.00	398.93	121.59	3029.19	923.30	3060.18
WIPP-22	CUL	3428.12	06/05/00	10:34	398.92	0.00	398.92	121.59	3029.20	923.30	3060.19
WIPP-22	CUL	3428.12	07/10/00	07:41	398.68	0.00	398.68	121.52	3029.44	923.37	3060.45
WIPP-22	CUL	3428.12	08/14/00	07:47	398.69	0.00	398.69	121.52	3029.43	923.37	3060.44
WIPP-22	CUL	3428.12	09/11/00	07:46	398.61	0.00	398.61	121.50	3029.51	923.39	3060.53
WIPP-22	CUL	3428.12	10/09/00	09:56	399.02	0.00	399.02	121.62	3029.10	923.27	3060.08
WIPP-22	CUL	3428.12	11/08/00	13:21	398.71	0.00	398.71	121.53	3029.41	923.36	3060.42
WIPP-22	CUL	3428.12	12/06/00	13:47	398.97	0.00	398.97	121.61	3029.15	923.28	3060.14



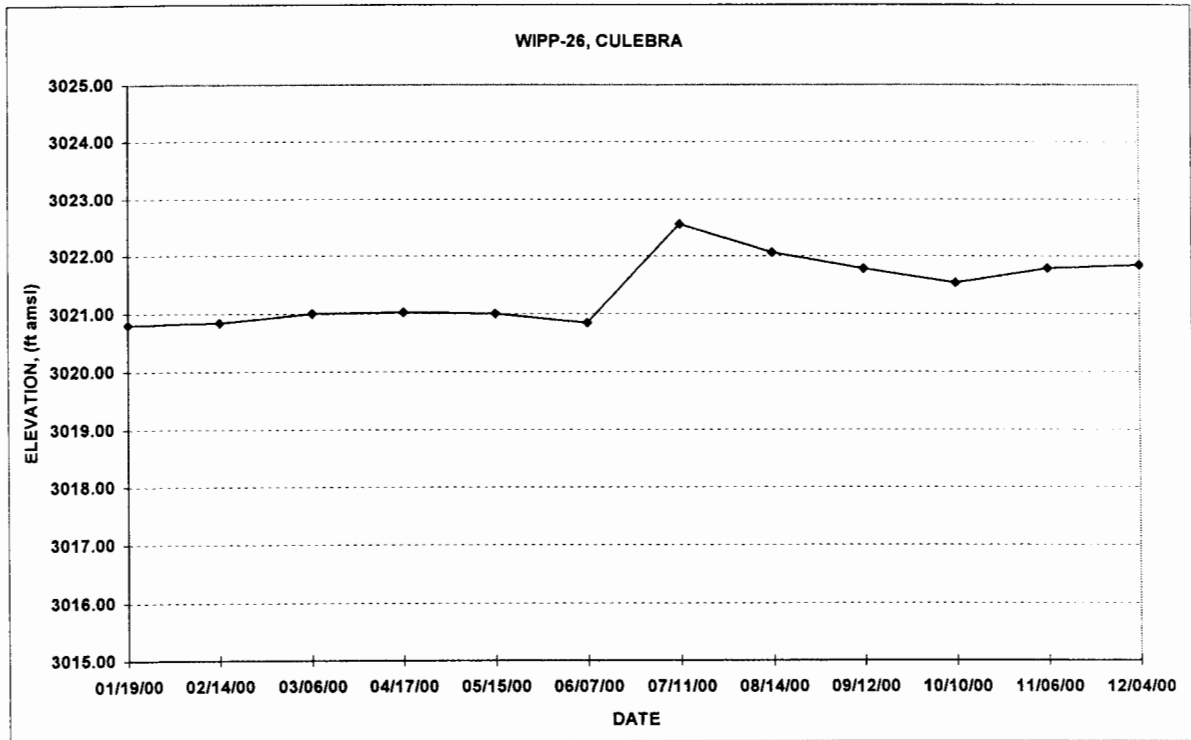
WATERLEVEL ELEVATION  
UPDATE  
DECEMBER 2000

WELL NUMBER	ZONE	CASING ELEVATION ft amsl	DATE	TIME	DEPTH TO WATER	ADJUST TO TOC	ADJUSTED DEPTH TOC	ADJUSTED DEPTH METERS	WATER LEVEL ELEVATION	ELEVATION IN METERS	ADJUSTED FRESHWATER HEAD
WIPP-25 (PIP)	CUL	3214.39	01/17/00	12:05	155.22	0.42	154.80	47.18	3059.59	932.56	3056.52
WIPP-25 (PIP)	CUL	3214.39	02/14/00	06:48	155.20	0.42	154.78	47.18	3059.61	932.57	3056.54
WIPP-25 (PIP)	CUL	3214.39	03/06/00	08:16	155.09	0.42	154.67	47.14	3059.72	932.60	3056.65
WIPP-25 (PIP)	CUL	3214.39	04/17/00	06:42	155.11	0.42	154.69	47.15	3059.70	932.60	3056.63
WIPP-25 (PIP)	CUL	3214.39	05/15/00	07:56	155.15	0.42	154.73	47.16	3059.66	932.58	3056.59
WIPP-25 (PIP)	CUL	3214.39	06/06/00	06:02	155.28	0.42	154.86	47.20	3059.53	932.54	3056.46
WIPP-25 (PIP)	CUL	3214.39	07/11/00	14:45	154.76	0.42	154.34	47.04	3060.05	932.70	3056.98
WIPP-25 (PIP)	CUL	3214.39	08/14/00	13:43	155.16	0.42	154.74	47.16	3059.65	932.58	3056.58
WIPP-25 (PIP)	CUL	3214.39	09/12/00	09:01	161.64	0.42	161.22	49.14	3053.17	930.61	3050.17
WIPP-25 (PIP)	CUL	3214.39	10/10/00	13:19	159.43	0.42	159.01	48.47	3055.38	931.28	3052.36
WIPP-25 (PIP)	CUL	3214.39	11/06/00	09:25	158.14	0.42	157.72	48.07	3056.67	931.67	3053.63
WIPP-25 (PIP)	CUL	3214.39	12/07/00	13:36	157.35	0.42	156.93	47.83	3057.46	931.91	3054.42



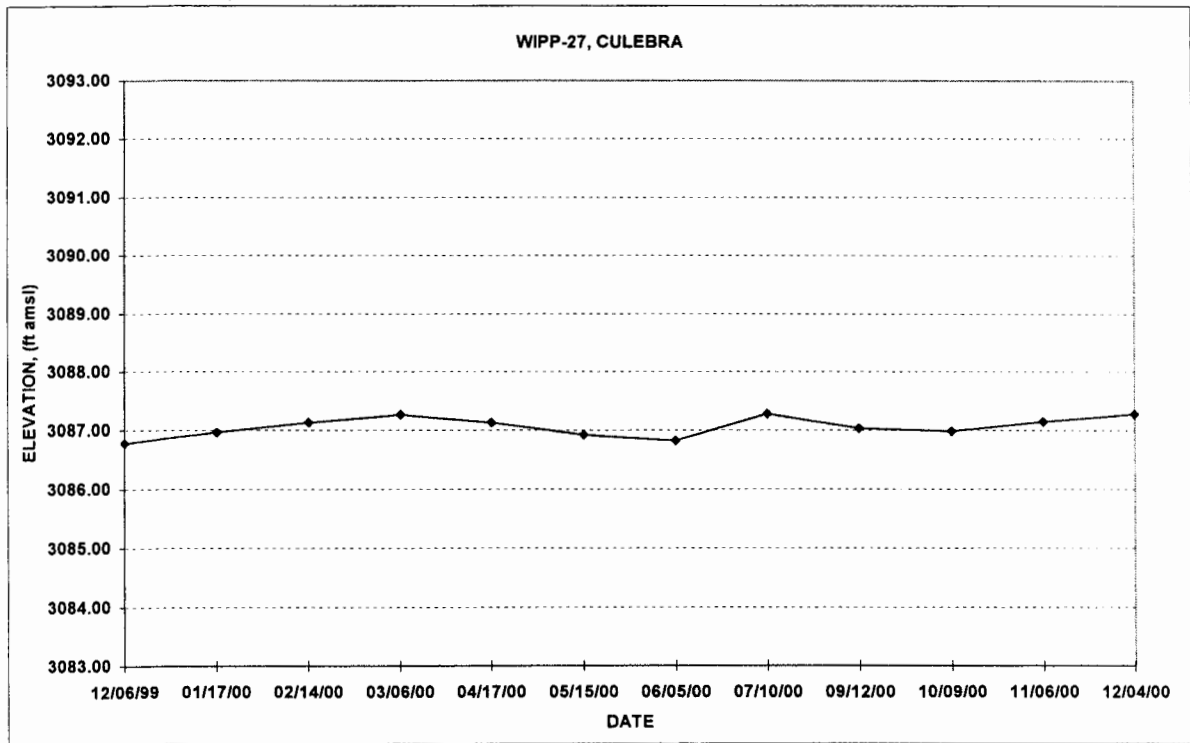
WATERLEVEL ELEVATION  
UPDATE  
DECEMBER 2000

WELL NUMBER	ZONE	CASING ELEVATION ft amsl	DATE	TIME	DEPTH TO WATER	ADJUST TO TOC	ADJUSTED DEPTH TOC	ADJUSTED DEPTH METERS	WATER LEVEL ELEVATION	ELEVATION IN METERS	ADJUSTED FRESHWATER HEAD
WIPP-26	CUL	3153.20	01/19/00	14:34	132.53	0.00	132.53	40.40	3020.67	920.70	3020.80
WIPP-26	CUL	3153.20	02/14/00	13:00	132.49	0.00	132.49	40.38	3020.71	920.71	3020.84
WIPP-26	CUL	3153.20	03/06/00	14:31	132.33	0.00	132.33	40.33	3020.87	920.76	3021.00
WIPP-26	CUL	3153.20	04/17/00	14:55	132.31	0.00	132.31	40.33	3020.89	920.77	3021.02
WIPP-26	CUL	3153.20	05/15/00	14:30	132.33	0.00	132.33	40.33	3020.87	920.76	3021.00
WIPP-26	CUL	3153.20	06/07/00	07:53	132.49	0.00	132.49	40.38	3020.71	920.71	3020.84
WIPP-26	CUL	3153.20	07/11/00	15:08	130.78	0.00	130.78	39.86	3022.42	921.23	3022.56
WIPP-26	CUL	3153.20	08/14/00	14:09	131.28	0.00	131.28	40.01	3021.92	921.08	3022.06
WIPP-26	CUL	3153.20	09/12/00	11:09	131.56	0.00	131.56	40.10	3021.64	921.00	3021.77
WIPP-26	CUL	3153.20	10/10/00	08:08	131.80	0.00	131.80	40.17	3021.40	920.92	3021.53
WIPP-26	CUL	3153.20	11/06/00	09:00	131.55	0.00	131.55	40.10	3021.65	921.00	3021.78
WIPP-26	CUL	3153.20	12/04/00	13:29	131.49	0.00	131.49	40.08	3021.71	921.02	3021.84



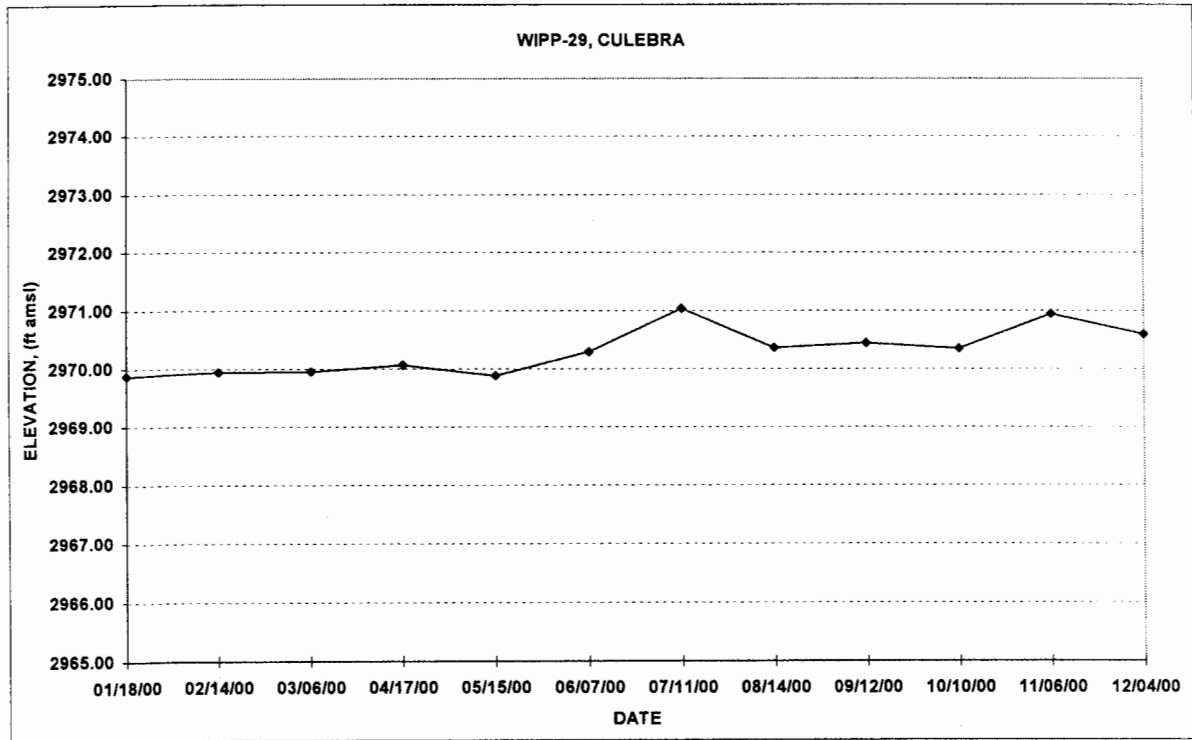
WATERLEVEL ELEVATION  
UPDATE  
DECEMBER 2000

WELL NUMBER	ZONE	CASING ELEVATION ft amsl	DATE	TIME	DEPTH TO WATER	ADJUST TO TOC	ADJUSTED DEPTH TOC	ADJUSTED DEPTH METERS	WATER LEVEL ELEVATION	ELEVATION IN METERS	ADJUSTED FRESHWATER HEAD
=====	=====	=====	=====	=====	=====	=====	=====	=====	=====	=====	=====
WIPP-27 (PIP)	CUL	3178.98	12/06/99	07:00	98.67	0.42	98.25	29.95	3080.73	939.01	3086.78
WIPP-27 (PIP)	CUL	3178.98	01/17/00	11:00	98.49	0.42	98.07	29.89	3080.91	939.06	3086.96
WIPP-27 (PIP)	CUL	3178.98	02/14/00	06:02	98.33	0.42	97.91	29.84	3081.07	939.11	3087.13
WIPP-27 (PIP)	CUL	3178.98	03/06/00	07:26	98.20	0.42	97.78	29.80	3081.20	939.15	3087.26
WIPP-27 (PIP)	CUL	3178.98	04/17/00	06:00	98.33	0.42	97.91	29.84	3081.07	939.11	3087.13
WIPP-27 (PIP)	CUL	3178.98	05/15/00	06:31	98.53	0.42	98.11	29.90	3080.87	939.05	3086.92
WIPP-27 (PIP)	CUL	3178.98	06/05/00	07:02	98.63	0.42	98.21	29.93	3080.77	939.02	3086.82
WIPP-27 (PIP)	CUL	3178.98	07/10/00	14:25	98.18	0.42	97.76	29.80	3081.22	939.16	3087.28
WIPP-27 (PIP)	CUL	3178.98	09/12/00	09:56	98.42	0.42	98.00	29.87	3080.98	939.08	3087.04
WIPP-27 (PIP)	CUL	3178.98	10/09/00	14:36	98.47	0.42	98.05	29.89	3080.93	939.07	3086.98
WIPP-27 (PIP)	CUL	3178.98	11/06/00	08:00	98.31	0.42	97.89	29.84	3081.09	939.12	3087.15
WIPP-27 (PIP)	CUL	3178.98	12/04/00	12:14	98.18	0.42	97.76	29.80	3081.22	939.16	3087.28



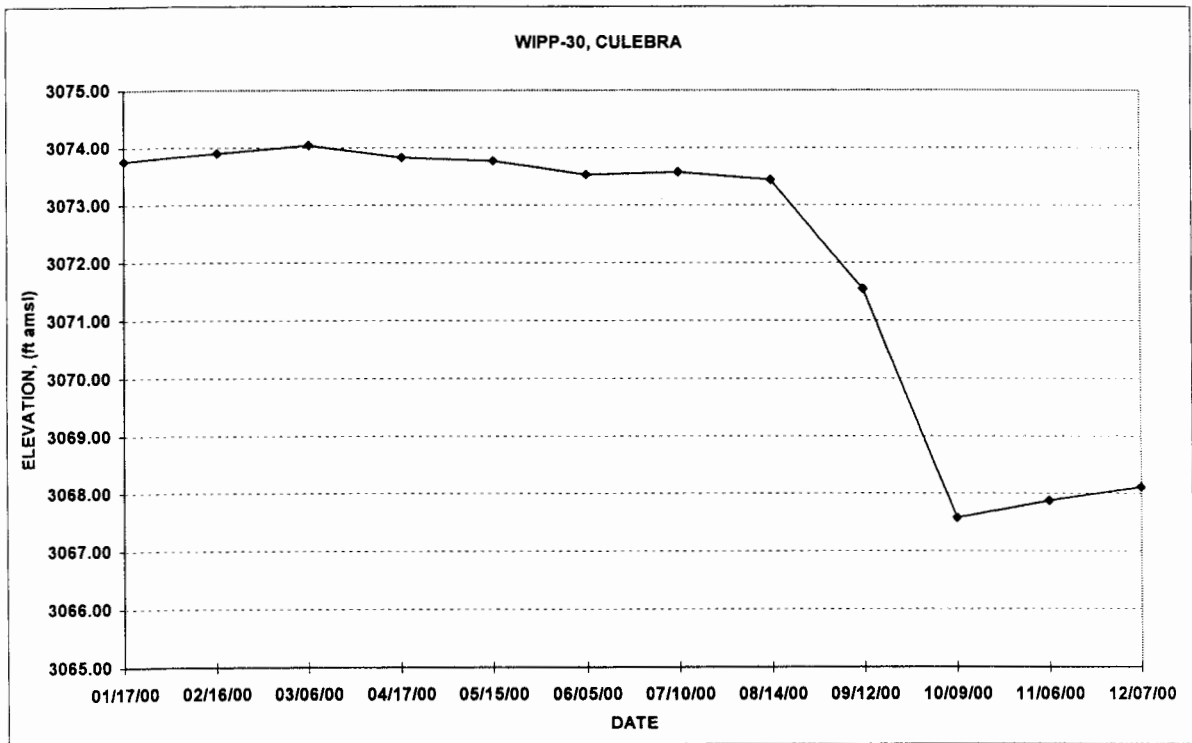
WATERLEVEL ELEVATION  
UPDATE  
DECEMBER 2000

WELL NUMBER	ZONE	CASING ELEVATION ft amsl	DATE	TIME	DEPTH TO WATER	ADJUST TO TOC	ADJUSTED DEPTH TOC	ADJUSTED DEPTH METERS	WATER LEVEL ELEVATION	ELEVATION IN METERS	ADJUSTED FRESHWATER HEAD
WIPP-29	CUL	2978.26	01/18/00	15:16	11.50	0.00	11.50	3.51	2966.76	904.27	2969.87
WIPP-29	CUL	2978.26	02/14/00	14:42	11.44	0.00	11.44	3.49	2966.82	904.29	2969.94
WIPP-29	CUL	2978.26	03/06/00	15:01	11.43	0.00	11.43	3.48	2966.83	904.29	2969.95
WIPP-29	CUL	2978.26	04/17/00	15:23	11.34	0.00	11.34	3.46	2966.92	904.32	2970.06
WIPP-29	CUL	2978.26	05/15/00	15:02	11.49	0.00	11.49	3.50	2966.77	904.27	2969.88
WIPP-29	CUL	2978.26	06/07/00	06:52	11.15	0.00	11.15	3.40	2967.11	904.38	2970.28
WIPP-29	CUL	2978.26	07/11/00	15:33	10.52	0.00	10.52	3.21	2967.74	904.57	2971.03
WIPP-29	CUL	2978.26	08/14/00	14:30	11.09	0.00	11.09	3.38	2967.17	904.39	2970.36
WIPP-29	CUL	2978.26	09/12/00	10:41	11.02	0.00	11.02	3.36	2967.24	904.41	2970.44
WIPP-29	CUL	2978.26	10/10/00	07:46	11.10	0.00	11.10	3.38	2967.16	904.39	2970.34
WIPP-29	CUL	2978.26	11/06/00	08:40	10.60	0.00	10.60	3.23	2967.66	904.54	2970.94
WIPP-29	CUL	2978.26	12/04/00	13:04	10.89	0.00	10.89	3.32	2967.37	904.45	2970.59



WATERLEVEL ELEVATION  
UPDATE  
DECEMBER 2000

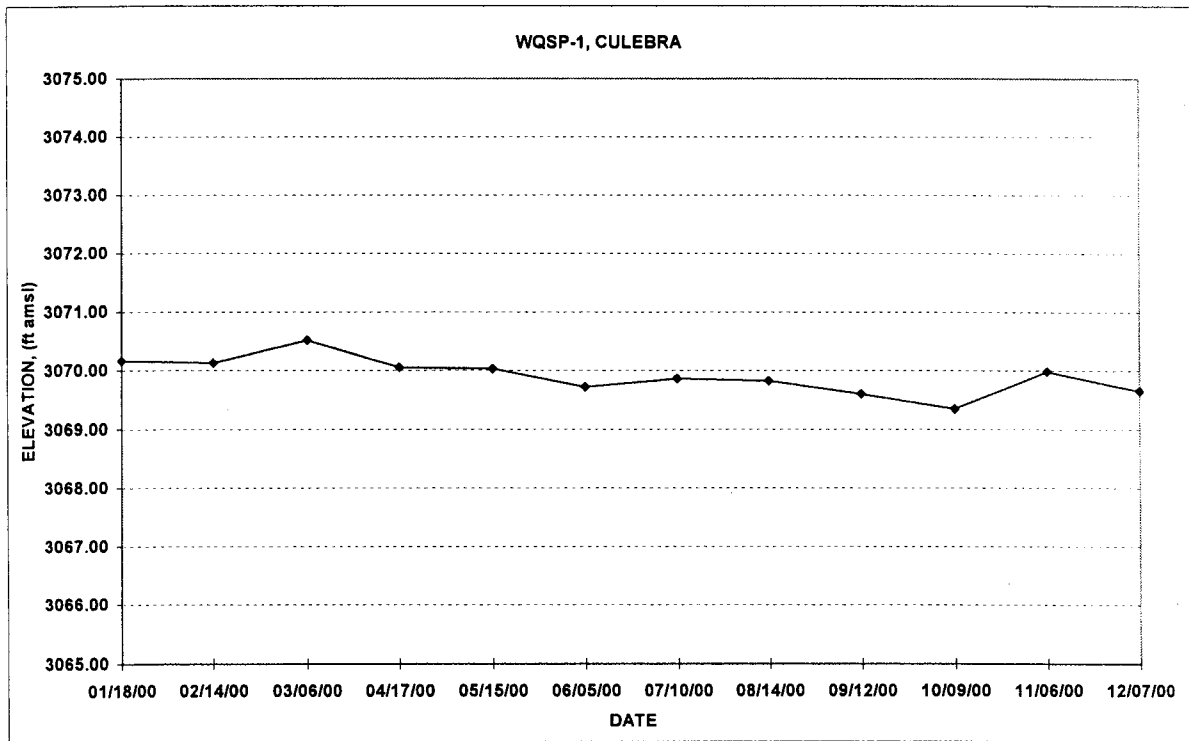
WELL NUMBER	ZONE	CASING ELEVATION ft amsl	DATE	TIME	DEPTH TO WATER	ADJUST TO TOC	ADJUSTED DEPTH TOC	ADJUSTED DEPTH METERS	WATER LEVEL ELEVATION	ELEVATION IN METERS	ADJUSTED FRESHWATER HEAD
WIPP-30 (PIP)	CUL	3429.05	01/17/00	08:56	364.41	2.08	362.33	110.44	3066.72	934.74	3073.75
WIPP-30 (PIP)	CUL	3429.05	02/16/00	08:40	364.27	2.08	362.19	110.40	3066.86	934.78	3073.89
WIPP-30 (PIP)	CUL	3429.05	03/06/00	10:44	364.13	2.08	362.05	110.35	3067.00	934.82	3074.04
WIPP-30 (PIP)	CUL	3429.05	04/17/00	14:00	364.34	2.08	362.26	110.42	3066.79	934.76	3073.82
WIPP-30 (PIP)	CUL	3429.05	05/15/00	08:36	364.40	2.08	362.32	110.44	3066.73	934.74	3073.76
WIPP-30 (PIP)	CUL	3429.05	06/05/00	13:35	364.63	2.08	362.55	110.51	3066.50	934.67	3073.53
WIPP-30 (PIP)	CUL	3429.05	07/10/00	13:06	364.59	2.08	362.51	110.49	3066.54	934.68	3073.57
WIPP-30 (PIP)	CUL	3429.05	08/14/00	13:13	364.72	2.08	362.64	110.53	3066.41	934.64	3073.43
WIPP-30 (PIP)	CUL	3429.05	09/12/00	07:45	365.19	0.70	364.49	111.10	3064.56	934.08	3071.54
WIPP-30 (PIP)	CUL	3429.05	10/09/00	13:24	370.44	2.08	368.36	112.28	3060.69	932.90	3067.57
WIPP-30 (PIP)	CUL	3429.05	11/06/00	10:00	370.15	2.08	368.07	112.19	3060.98	932.99	3067.87
WIPP-30 (PIP)	CUL	3429.05	12/07/00	12:56	369.91	2.08	367.83	112.11	3061.22	933.06	3068.11





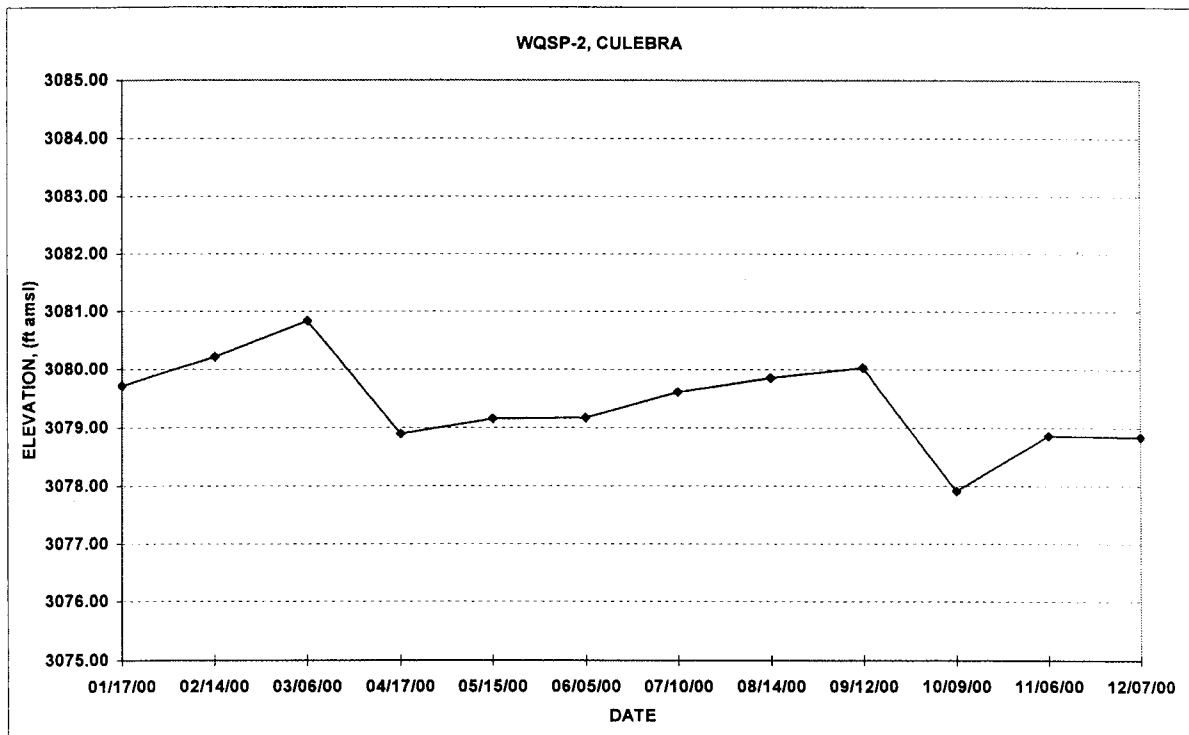
WATERLEVEL ELEVATION  
UPDATE  
DECEMBER 2000

WELL NUMBER	ZONE	CASING ELEVATION ft amsl	DATE	TIME	DEPTH TO WATER	ADJUST TO TOC	ADJUSTED DEPTH TOC	ADJUSTED DEPTH METERS	WATER LEVEL ELEVATION	ELEVATION IN METERS	ADJUSTED FRESHWATER HEAD
=====	=====	=====	=====	=====	=====	=====	=====	=====	=====	=====	=====
WQSP-1	CUL	3419.20	01/18/00	14:45	365.87	0.16	365.71	111.47	3053.49	930.70	3070.16
WQSP-1	CUL	3419.20	02/14/00	09:00	365.91	0.16	365.75	111.48	3053.45	930.69	3070.12
WQSP-1	CUL	3419.20	03/06/00	09:31	365.54	0.16	365.38	111.37	3053.82	930.80	3070.51
WQSP-1	CUL	3419.20	04/17/00	08:30	365.98	0.16	365.82	111.50	3053.38	930.67	3070.05
WQSP-1	CUL	3419.20	05/15/00	13:24	366.00	0.16	365.84	111.51	3053.36	930.66	3070.03
WQSP-1	CUL	3419.20	06/05/00	14:29	366.30	0.16	366.14	111.60	3053.06	930.57	3069.71
WQSP-1	CUL	3419.20	07/10/00	11:07	366.16	0.16	366.00	111.56	3053.20	930.62	3069.86
WQSP-1	CUL	3419.20	08/14/00	06:43	366.20	0.16	366.04	111.57	3053.16	930.60	3069.82
WQSP-1	CUL	3419.20	09/12/00	13:52	366.41	0.16	366.25	111.63	3052.95	930.54	3069.60
WQSP-1	CUL	3419.20	10/09/00	10:31	366.65	0.16	366.49	111.71	3052.71	930.47	3069.35
WQSP-1	CUL	3419.20	11/06/00	12:41	366.05	0.16	365.89	111.52	3053.31	930.65	3069.98
WQSP-1	CUL	3419.20	12/07/00	10:26	366.36	0.16	366.20	111.62	3053.00	930.55	3069.65



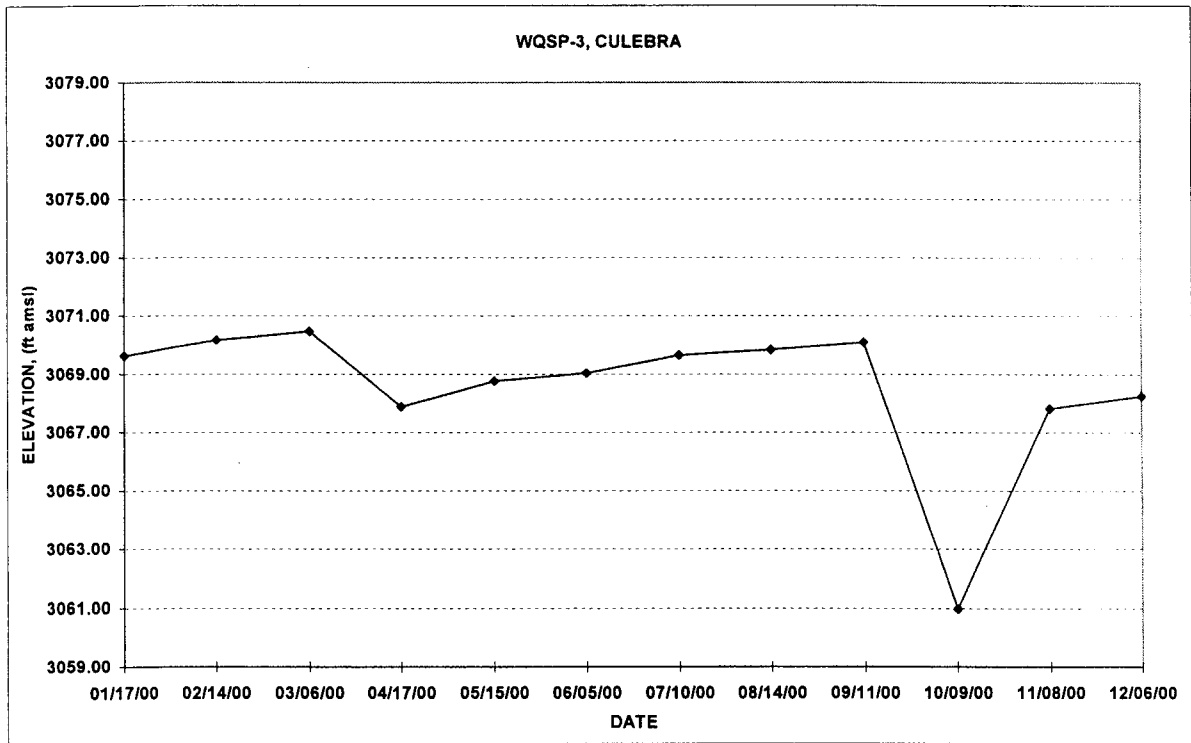
WATERLEVEL ELEVATION  
UPDATE  
DECEMBER 2000

WELL NUMBER	ZONE	CASING ELEVATION ft amsl	DATE	TIME	DEPTH TO WATER	ADJUST TO TOC	ADJUSTED DEPTH TOC	ADJUSTED DEPTH METERS	WATER LEVEL ELEVATION	ELEVATION IN METERS	ADJUSTED FRESHWATER HEAD
WQSP-2	CUL	3463.90	01/17/00	07:35	404.11	0.16	403.95	123.12	3059.95	932.67	3079.72
WQSP-2	CUL	3463.90	02/14/00	09:12	403.64	0.16	403.48	122.98	3060.42	932.82	3080.21
WQSP-2	CUL	3463.90	03/06/00	09:46	403.04	0.16	402.88	122.80	3061.02	933.00	3080.84
WQSP-2	CUL	3463.90	04/17/00	08:45	404.90	0.16	404.74	123.36	3059.16	932.43	3078.89
WQSP-2	CUL	3463.90	05/15/00	09:41	404.65	0.16	404.49	123.29	3059.41	932.51	3079.15
WQSP-2	CUL	3463.90	06/05/00	09:48	404.63	0.16	404.47	123.28	3059.43	932.51	3079.17
WQSP-2	CUL	3463.90	07/10/00	10:47	404.21	0.16	404.05	123.15	3059.85	932.64	3079.61
WQSP-2	CUL	3463.90	08/14/00	07:20	403.98	0.16	403.82	123.08	3060.08	932.71	3079.85
WQSP-2	CUL	3463.90	09/12/00	14:52	403.81	0.16	403.65	123.03	3060.25	932.76	3080.03
WQSP-2	CUL	3463.90	10/09/00	10:18	405.84	0.16	405.68	123.65	3058.22	932.15	3077.90
WQSP-2	CUL	3463.90	11/06/00	13:30	404.93	0.16	404.77	123.37	3059.13	932.42	3078.86
WQSP-2	CUL	3463.90	12/07/00	10:11	404.95	0.16	404.79	123.38	3059.11	932.42	3078.84



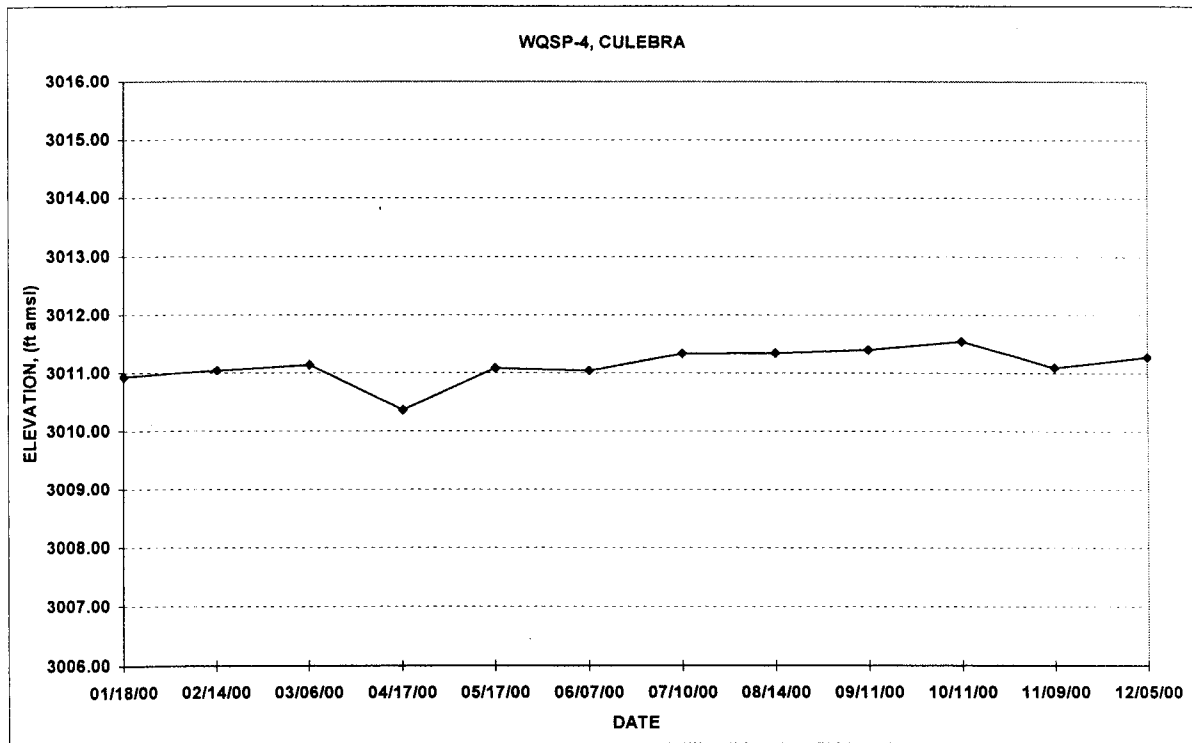
WATERLEVEL ELEVATION  
UPDATE  
DECEMBER 2000

WELL NUMBER	ZONE	CASING ELEVATION ft amsl	DATE	TIME	DEPTH TO WATER	ADJUST TO TOC	ADJUSTED DEPTH TOC	ADJUSTED DEPTH METERS	WATER LEVEL ELEVATION	ELEVATION IN METERS	ADJUSTED FRESHWATER HEAD
=====	=====	=====	=====	=====	=====	=====	=====	=====	=====	=====	=====
WQSP-3	CUL	3480.30	01/17/00	12:40	468.04	0.16	467.88	142.61	3012.42	918.19	3069.64
WQSP-3	CUL	3480.30	02/14/00	10:46	467.57	0.16	467.41	142.47	3012.89	918.33	3070.18
WQSP-3	CUL	3480.30	03/06/00	11:58	467.32	0.16	467.16	142.39	3013.14	918.41	3070.47
WQSP-3	CUL	3480.30	04/17/00	10:10	469.59	0.16	469.43	143.08	3010.87	917.71	3067.86
WQSP-3	CUL	3480.30	05/15/00	13:05	468.80	0.16	468.64	142.84	3011.66	917.95	3068.77
WQSP-3	CUL	3480.30	06/05/00	11:10	468.57	0.16	468.41	142.77	3011.89	918.02	3069.03
WQSP-3	CUL	3480.30	07/10/00	07:00	468.02	0.16	467.86	142.60	3012.44	918.19	3069.66
WQSP-3	CUL	3480.30	08/14/00	08:22	467.86	0.16	467.70	142.55	3012.60	918.24	3069.85
WQSP-3	CUL	3480.30	09/11/00	07:15	467.64	0.16	467.48	142.49	3012.82	918.31	3070.10
WQSP-3	CUL	3480.30	10/09/00	09:13	475.60	0.16	475.44	144.91	3004.86	915.88	3060.98
WQSP-3	CUL	3480.30	11/08/00	12:44	469.63	0.16	469.47	143.09	3010.83	917.70	3067.82
WQSP-3	CUL	3480.30	12/06/00	14:21	469.25	0.16	469.09	142.98	3011.21	917.82	3068.25



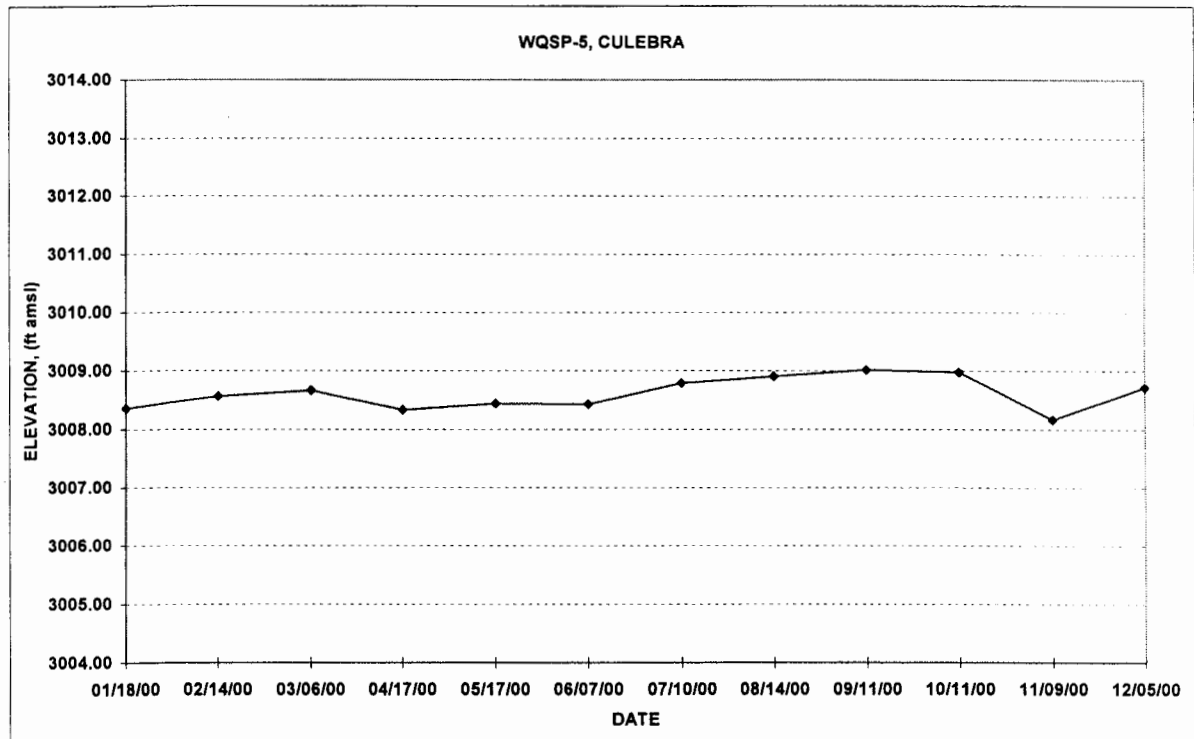
WATERLEVEL ELEVATION  
UPDATE  
DECEMBER 2000

WELL NUMBER	ZONE	CASING ELEVATION ft amsl	DATE	TIME	DEPTH TO WATER	ADJUST TO TOC	ADJUSTED DEPTH TOC	ADJUSTED DEPTH METERS	WATER LEVEL ELEVATION	ELEVATION IN METERS	ADJUSTED FRESHWATER HEAD
=====	=====	=====	=====	=====	=====	=====	=====	=====	=====	=====	=====
WQSP-4	CUL	3433.00	01/18/00	13:47	447.25	0.16	447.09	136.27	2985.91	910.11	3010.93
WQSP-4	CUL	3433.00	02/14/00	11:18	447.15	0.16	446.99	136.24	2986.01	910.14	3011.04
WQSP-4	CUL	3433.00	03/06/00	12:19	447.06	0.16	446.90	136.22	2986.10	910.16	3011.14
WQSP-4	CUL	3433.00	04/17/00	12:10	447.78	0.16	447.62	136.43	2985.38	909.94	3010.36
WQSP-4	CUL	3433.00	05/17/00	09:00	447.11	0.16	446.95	136.23	2986.05	910.15	3011.08
WQSP-4	CUL	3433.00	06/07/00	09:58	447.15	0.16	446.99	136.24	2986.01	910.14	3011.04
WQSP-4	CUL	3433.00	07/10/00	09:07	446.88	0.16	446.72	136.16	2986.28	910.22	3011.33
WQSP-4	CUL	3433.00	08/14/00	10:03	446.87	0.16	446.71	136.16	2986.29	910.22	3011.34
WQSP-4	CUL	3433.00	09/11/00	09:45	446.82	0.16	446.66	136.14	2986.34	910.24	3011.39
WQSP-4	CUL	3433.00	10/11/00	10:14	446.68	0.16	446.52	136.10	2986.48	910.28	3011.54
WQSP-4	CUL	3433.00	11/09/00	09:58	447.10	0.16	446.94	136.23	2986.06	910.15	3011.09
WQSP-4	CUL	3433.00	12/05/00	14:08	446.93	0.16	446.77	136.18	2986.23	910.20	3011.27



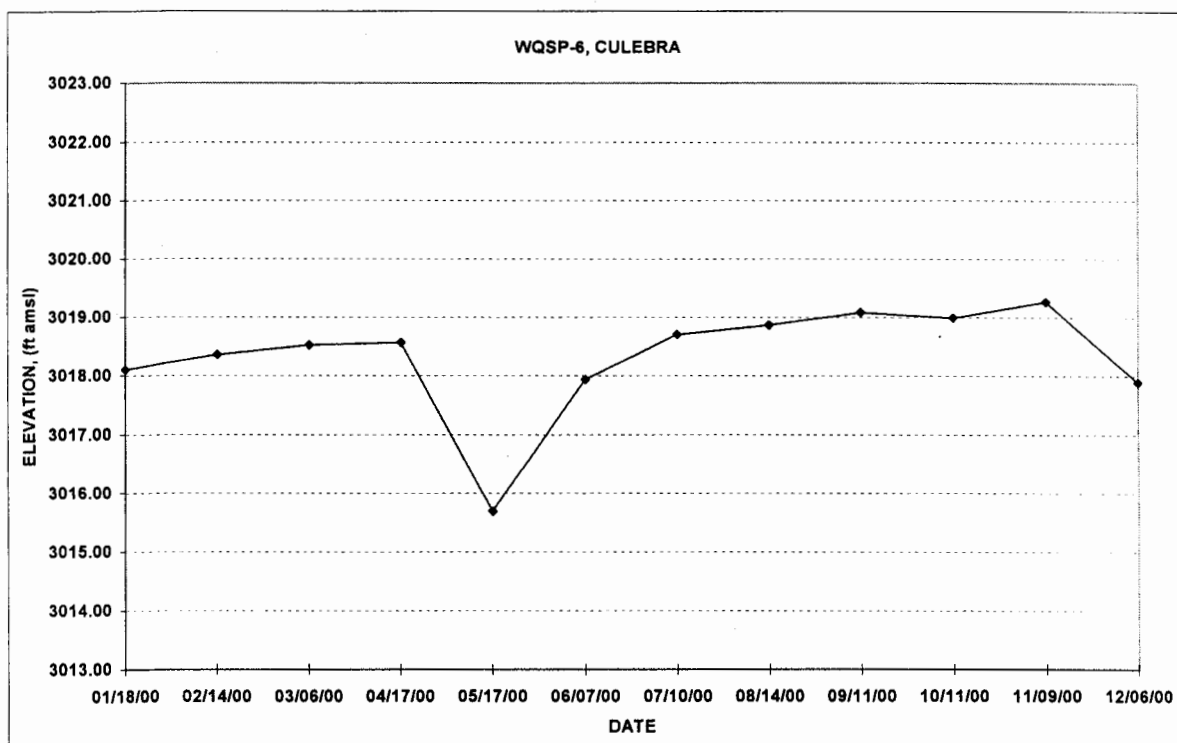
WATERLEVEL ELEVATION  
UPDATE  
DECEMBER 2000

WELL NUMBER	ZONE	CASING ELEVATION ft amsl	DATE	TIME	DEPTH TO WATER	ADJUST TO TOC	ADJUSTED DEPTH TOC	ADJUSTED DEPTH METERS	WATER LEVEL ELEVATION	ELEVATION IN METERS	ADJUSTED FRESHWATER HEAD
=====	=====	=====	=====	=====	=====	=====	=====	=====	=====	=====	=====
WQSP-5	CUL	3384.40	01/18/00	14:12	383.22	0.16	383.06	116.76	3001.34	914.81	3008.36
WQSP-5	CUL	3384.40	02/14/00	11:45	383.02	0.16	382.86	116.70	3001.54	914.87	3008.56
WQSP-5	CUL	3384.40	03/06/00	12:31	382.92	0.16	382.76	116.67	3001.64	914.90	3008.67
WQSP-5	CUL	3384.40	04/17/00	12:33	383.25	0.16	383.09	116.77	3001.31	914.80	3008.33
WQSP-5	CUL	3384.40	05/17/00	08:16	383.14	0.16	382.98	116.73	3001.42	914.83	3008.44
WQSP-5	CUL	3384.40	06/07/00	09:48	383.15	0.16	382.99	116.74	3001.41	914.83	3008.43
WQSP-5	CUL	3384.40	07/10/00	09:36	382.80	0.16	382.64	116.63	3001.76	914.94	3008.79
WQSP-5	CUL	3384.40	08/14/00	10:22	382.69	0.16	382.53	116.60	3001.87	914.97	3008.90
WQSP-5	CUL	3384.40	09/11/00	10:55	382.58	0.16	382.42	116.56	3001.98	915.00	3009.01
WQSP-5	CUL	3384.40	10/11/00	10:23	382.62	0.16	382.46	116.57	3001.94	914.99	3008.97
WQSP-5	CUL	3384.40	11/09/00	10:16	383.41	0.16	383.25	116.81	3001.15	914.75	3008.16
WQSP-5	CUL	3384.40	12/05/00	14:26	382.87	0.16	382.71	116.65	3001.69	914.92	3008.72



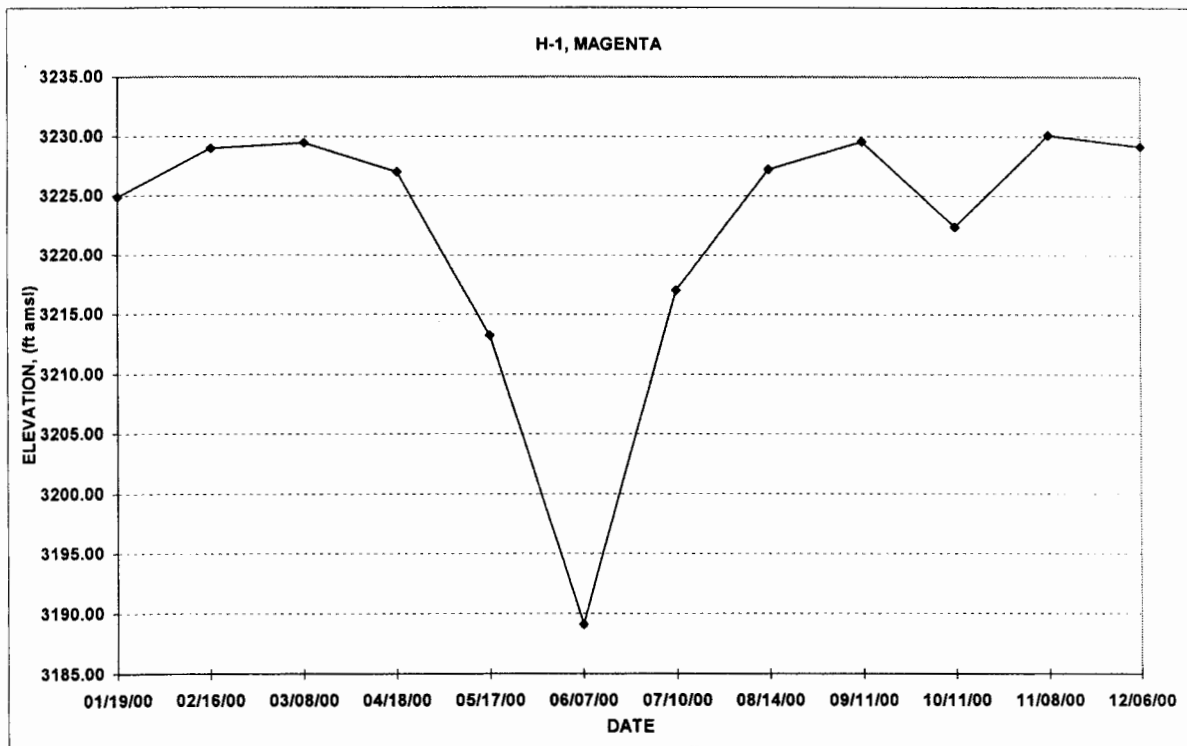
WATERLEVEL ELEVATION  
UPDATE  
DECEMBER 2000

WELL NUMBER	ZONE	CASING ELEVATION ft amsl	DATE	TIME	DEPTH TO WATER	ADJUST TO TOC	ADJUSTED DEPTH TOC	ADJUSTED DEPTH METERS	WATER LEVEL ELEVATION	ELEVATION IN METERS	ADJUSTED FRESHWATER HEAD
=====	=====	=====	=====	=====	=====	=====	=====	=====	=====	=====	=====
WQSP-6	CUL	3363.80	01/18/00	14:25	349.57	0.16	349.41	106.50	3014.39	918.79	3018.10
WQSP-6	CUL	3363.80	02/14/00	11:58	349.31	0.16	349.15	106.42	3014.65	918.87	3018.36
WQSP-6	CUL	3363.80	03/06/00	12:42	349.15	0.16	348.99	106.37	3014.81	918.91	3018.52
WQSP-6	CUL	3363.80	04/17/00	12:42	349.11	0.16	348.95	106.36	3014.85	918.93	3018.56
WQSP-6	CUL	3363.80	05/17/00	08:03	351.94	0.16	351.78	107.22	3012.02	918.06	3015.69
WQSP-6	CUL	3363.80	06/07/00	09:29	349.73	0.16	349.57	106.55	3014.23	918.74	3017.93
WQSP-6	CUL	3363.80	07/10/00	09:47	348.97	0.16	348.81	106.32	3014.99	918.97	3018.71
WQSP-6	CUL	3363.80	08/14/00	10:31	348.81	0.16	348.65	106.27	3015.15	919.02	3018.87
WQSP-6	CUL	3363.80	09/11/00	10:14	348.60	0.16	348.44	106.20	3015.36	919.08	3019.08
WQSP-6	CUL	3363.80	10/11/00	10:31	348.69	0.16	348.53	106.23	3015.27	919.05	3018.99
WQSP-6	CUL	3363.80	11/09/00	10:26	348.42	0.16	348.26	106.15	3015.54	919.14	3019.26
WQSP-6	CUL	3363.80	12/06/00	09:06	349.77	0.16	349.61	106.56	3014.19	918.73	3017.89



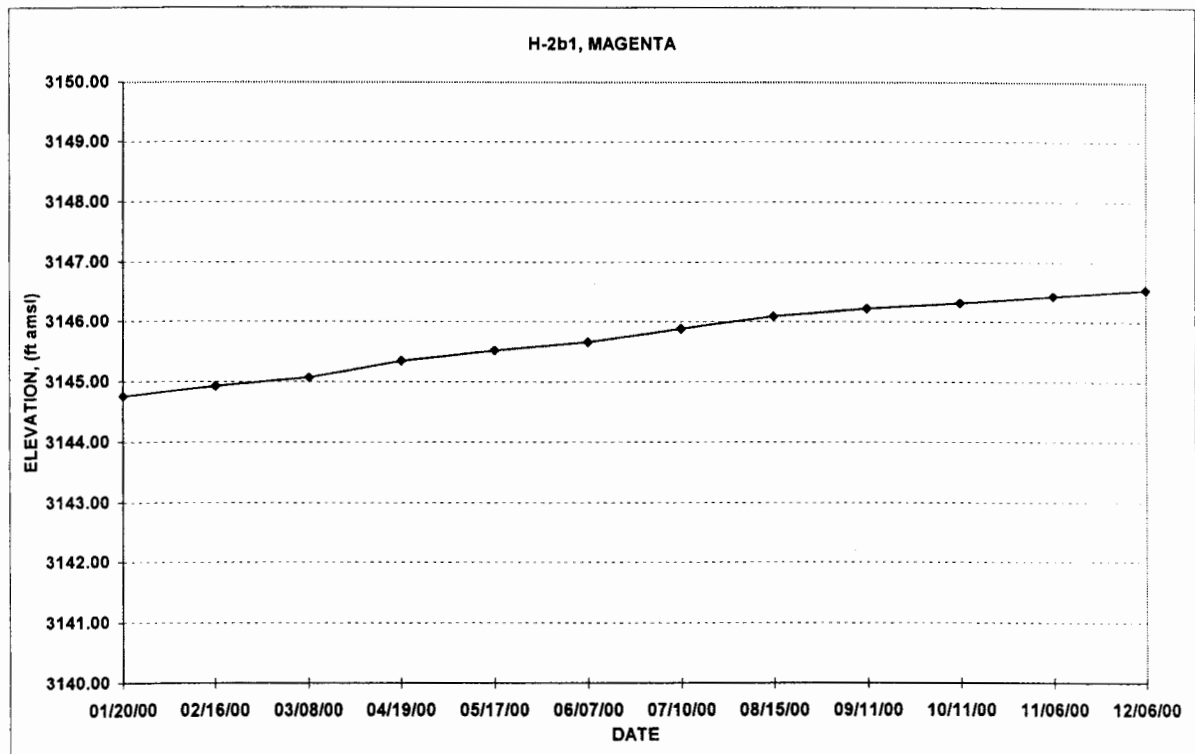
WATERLEVEL ELEVATION  
UPDATE  
DECEMBER 2000

WELL NUMBER	ZONE	CASING ELEVATION ft amsl	DATE	TIME	DEPTH TO WATER	ADJUST TO TOC	ADJUSTED DEPTH TOC	ADJUSTED DEPTH METERS	WATER LEVEL ELEVATION	ELEVATION IN METERS	ADJUSTED FRESHWATER HEAD
H-01 (ANNULUS)	MAG	3399.84	01/19/00	10:10	174.98	0.00	174.98	53.33	3224.86	982.94	
H-01 (ANNULUS)	MAG	3399.84	02/16/00	10:27	170.84	0.00	170.84	52.07	3229.00	984.20	
H-01 (ANNULUS)	MAG	3399.84	03/08/00	10:36	170.38	0.00	170.38	51.93	3229.46	984.34	
H-01 (ANNULUS)	MAG	3399.84	04/18/00	13:29	172.82	0.00	172.82	52.68	3227.02	983.60	
H-01 (ANNULUS)	MAG	3399.84	05/17/00	10:35	186.59	0.00	186.59	56.87	3213.25	979.40	
H-01 (ANNULUS)	MAG	3399.84	06/07/00	12:43	210.75	0.00	210.75	64.24	3189.09	972.03	
H-01 (ANNULUS)	MAG	3399.84	07/10/00	08:12	182.83	0.00	182.83	55.73	3217.01	980.54	
H-01 (ANNULUS)	MAG	3399.84	08/14/00	09:00	172.60	0.00	172.60	52.61	3227.24	983.66	
H-01 (ANNULUS)	MAG	3399.84	09/11/00	13:07	170.27	0.00	170.27	51.90	3229.57	984.37	
H-01 (ANNULUS)	MAG	3399.84	10/11/00	13:23	177.50	0.00	177.50	54.10	3222.34	982.17	
H-01 (ANNULUS)	MAG	3399.84	11/08/00	13:48	169.76	0.00	169.76	51.74	3230.08	984.53	
H-01 (ANNULUS)	MAG	3399.84	12/06/00	10:42	170.67	0.00	170.67	52.02	3229.17	984.25	



WATERLEVEL ELEVATION  
UPDATE  
DECEMBER 2000

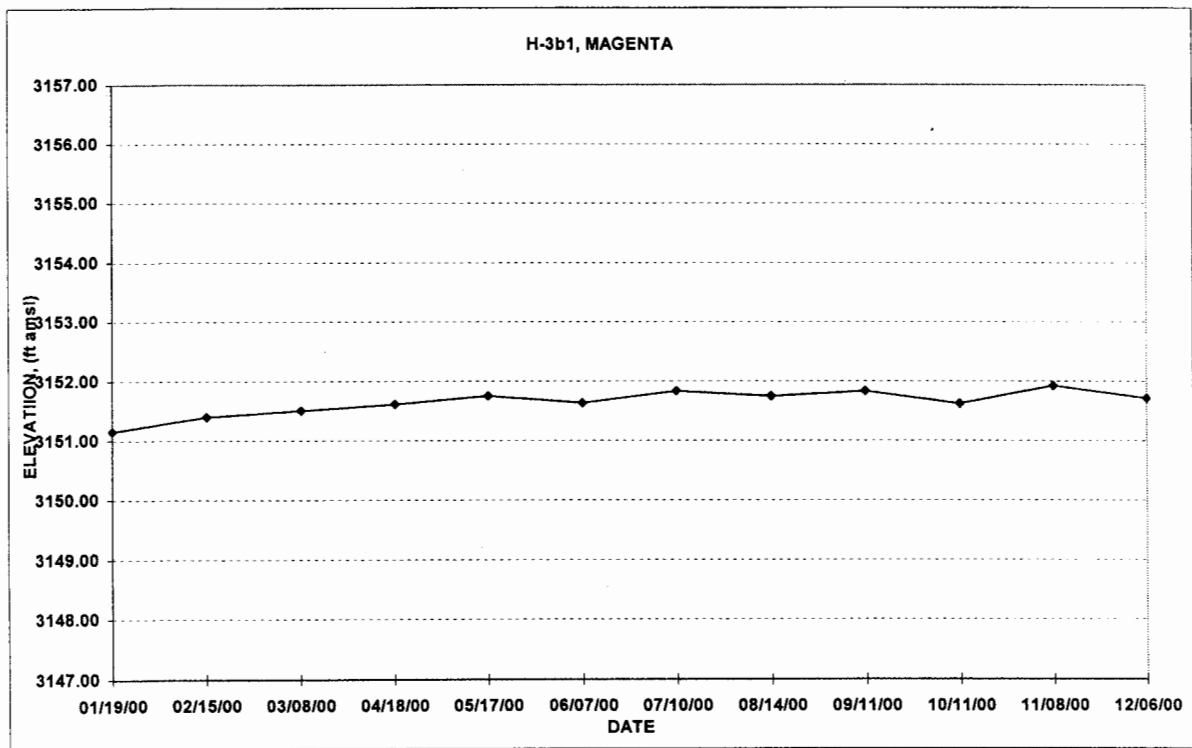
WELL NUMBER	ZONE	CASING ELEVATION ft amsl	DATE	TIME	DEPTH TO WATER	ADJUST TO TOC	ADJUSTED DEPTH TOC	ADJUSTED DEPTH METERS	WATER LEVEL ELEVATION	ELEVATION IN METERS	ADJUSTED FRESHWATER HEAD
H-02b1	MAG	3378.46	01/20/00	08:00	233.70	0.00	233.70	71.23	3144.76	958.52	
H-02b1	MAG	3378.46	02/16/00	10:12	233.53	0.00	233.53	71.18	3144.93	958.57	
H-02b1	MAG	3378.46	03/08/00	08:16	233.39	0.00	233.39	71.14	3145.07	958.62	
H-02b1	MAG	3378.46	04/19/00	09:15	233.11	0.00	233.11	71.05	3145.35	958.70	
H-02b1	MAG	3378.46	05/17/00	10:54	232.94	0.00	232.94	71.00	3145.52	958.75	
H-02b1	MAG	3378.46	06/07/00	13:44	232.80	0.00	232.80	70.96	3145.66	958.80	
H-02b1	MAG	3378.46	07/10/00	10:12	232.58	0.00	232.58	70.89	3145.88	958.86	
H-02b1	MAG	3378.46	08/15/00	14:32	232.37	0.00	232.37	70.83	3146.09	958.93	
H-02b1	MAG	3378.46	09/11/00	13:27	232.24	0.00	232.24	70.79	3146.22	958.97	
H-02b1	MAG	3378.46	10/11/00	13:04	232.15	0.00	232.15	70.76	3146.31	959.00	
H-02b1	MAG	3378.46	11/06/00	10:54	232.03	0.00	232.03	70.72	3146.43	959.03	
H-02b1	MAG	3378.46	12/06/00	12:27	231.92	0.00	231.92	70.69	3146.54	959.07	





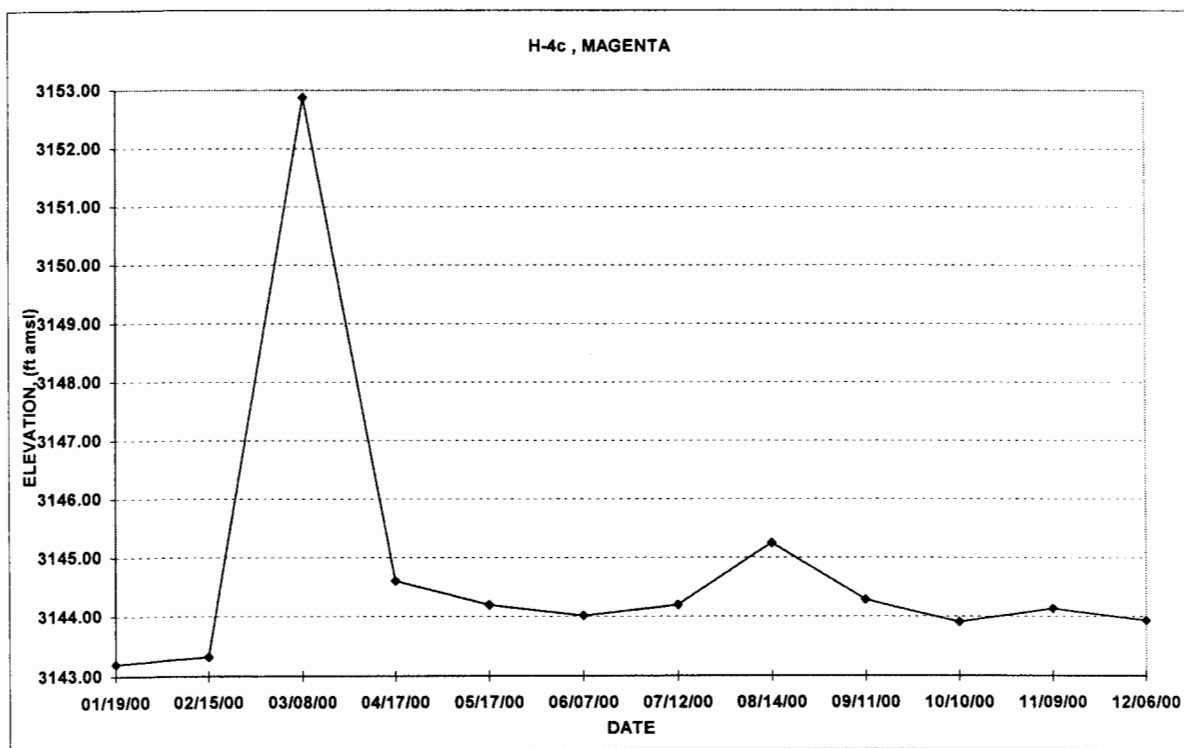
WATERLEVEL ELEVATION  
UPDATE  
DECEMBER 2000

WELL NUMBER	ZONE	CASING ELEVATION ft amsl	DATE	TIME	DEPTH TO WATER	ADJUST TO TOC	ADJUSTED DEPTH TOC	ADJUSTED DEPTH METERS	WATER LEVEL ELEVATION	ELEVATION IN METERS	ADJUSTED FRESHWATER HEAD
H-03b1	MAG	3390.64	01/19/00	10:31	239.49	0.00	239.49	73.00	3151.15	960.47	
H-03b1	MAG	3390.64	02/15/00	13:25	239.25	0.00	239.25	72.92	3151.39	960.54	
H-03b1	MAG	3390.64	03/08/00	09:40	239.14	0.00	239.14	72.89	3151.50	960.58	
H-03b1	MAG	3390.64	04/18/00	12:37	239.03	0.00	239.03	72.86	3151.61	960.61	
H-03b1	MAG	3390.64	05/17/00	09:14	238.89	0.00	238.89	72.81	3151.75	960.65	
H-03b1	MAG	3390.64	06/07/00	13:00	239.01	0.00	239.01	72.85	3151.63	960.62	
H-03b1	MAG	3390.64	07/10/00	08:43	238.81	0.00	238.81	72.79	3151.83	960.68	
H-03b1	MAG	3390.64	08/14/00	09:23	238.90	0.00	238.90	72.82	3151.74	960.65	
H-03b1	MAG	3390.64	09/11/00	08:40	238.81	0.00	238.81	72.79	3151.83	960.68	
H-03b1	MAG	3390.64	10/11/00	10:45	239.02	0.00	239.02	72.85	3151.62	960.61	
H-03b1	MAG	3390.64	11/08/00	14:26	238.72	0.00	238.72	72.76	3151.92	960.71	
H-03b1	MAG	3390.64	12/06/00	12:58	238.93	0.00	238.93	72.83	3151.71	960.64	



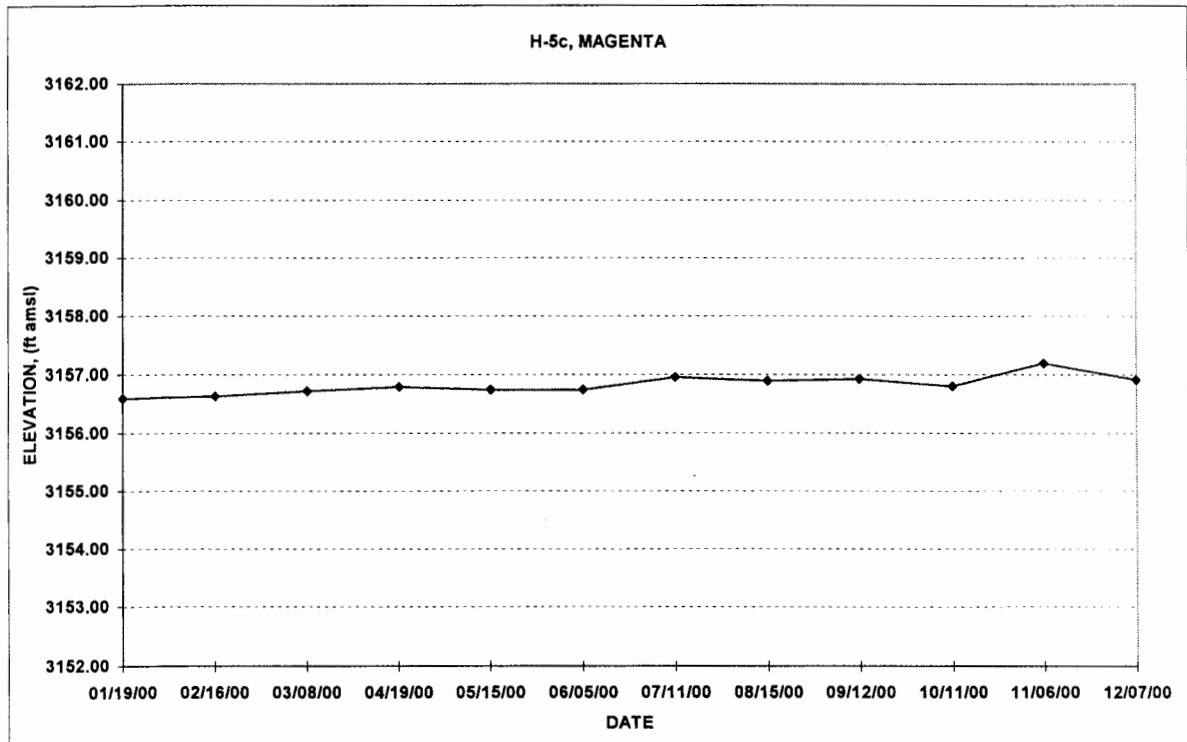
WATERLEVEL ELEVATION  
UPDATE  
DECEMBER 2000

WELL NUMBER	ZONE	CASING ELEVATION ft amsl	DATE	TIME	DEPTH TO WATER	ADJUST TO TOC	ADJUSTED DEPTH TOC	ADJUSTED DEPTH METERS	WATER LEVEL ELEVATION	ELEVATION IN METERS	ADJUSTED FRESHWATER HEAD
H-04c	MAG	3334.04	01/19/00	12:49	190.84	0.00	190.84	58.17	3143.20	958.05	
H-04c	MAG	3334.04	02/15/00	14:23	190.72	0.00	190.72	58.13	3143.32	958.08	
H-04c	MAG	3334.04	03/08/00	09:00	181.17	0.00	181.17	55.22	3152.87	960.99	
H-04c	MAG	3334.04	04/17/00	13:30	189.44	0.00	189.44	57.74	3144.60	958.47	
H-04c	MAG	3334.04	05/17/00	07:14	189.85	0.00	189.85	57.87	3144.19	958.35	
H-04c	MAG	3334.04	06/07/00	09:08	190.03	0.00	190.03	57.92	3144.01	958.29	
H-04c	MAG	3334.04	07/12/00	06:48	189.85	0.00	189.85	57.87	3144.19	958.35	
H-04c	MAG	3334.04	08/14/00	11:03	188.80	0.00	188.80	57.55	3145.24	958.67	
H-04c	MAG	3334.04	09/11/00	10:30	189.76	0.00	189.76	57.84	3144.28	958.38	
H-04c	MAG	3334.04	10/10/00	14:28	190.14	0.00	190.14	57.95	3143.90	958.26	
H-04c	MAG	3334.04	11/09/00	10:43	189.91	0.00	189.91	57.88	3144.13	958.33	
H-04c	MAG	3334.04	12/06/00	08:36	190.11	0.00	190.11	57.95	3143.93	958.27	



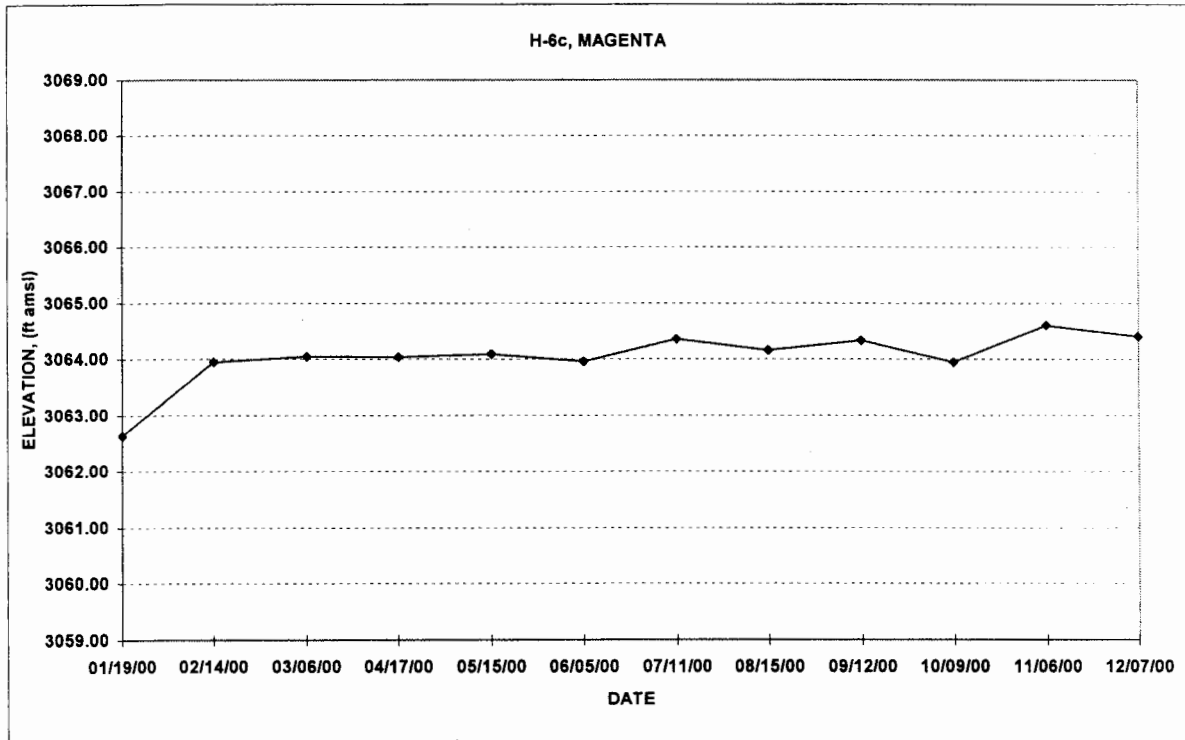
WATERLEVEL ELEVATION  
UPDATE  
DECEMBER 2000

WELL NUMBER	ZONE	CASING ELEVATION ft amsl	DATE	TIME	DEPTH TO WATER	ADJUST TO TOC	ADJUSTED DEPTH TOC	ADJUSTED DEPTH METERS	WATER LEVEL ELEVATION	ELEVATION IN METERS	ADJUSTED FRESHWATER HEAD
H-05c	MAG	3506.04	01/19/00	08:26	349.45	0.00	349.45	106.51	3156.59	962.13	
H-05c	MAG	3506.04	02/16/00	07:45	349.41	0.00	349.41	106.50	3156.63	962.14	
H-05c	MAG	3506.04	03/08/00	07:24	349.32	0.00	349.32	106.47	3156.72	962.17	
H-05c	MAG	3506.04	04/19/00	07:45	349.25	0.00	349.25	106.45	3156.79	962.19	
H-05c	MAG	3506.04	05/15/00	10:06	349.30	0.00	349.30	106.47	3156.74	962.17	
H-05c	MAG	3506.04	06/05/00	09:28	349.30	0.00	349.30	106.47	3156.74	962.17	
H-05c	MAG	3506.04	07/11/00	10:43	349.09	0.00	349.09	106.40	3156.95	962.24	
H-05c	MAG	3506.04	08/15/00	13:56	349.15	0.00	349.15	106.42	3156.89	962.22	
H-05c	MAG	3506.04	09/12/00	14:34	349.12	0.00	349.12	106.41	3156.92	962.23	
H-05c	MAG	3506.04	10/11/00	08:28	349.24	0.00	349.24	106.45	3156.80	962.19	
H-05c	MAG	3506.04	11/06/00	13:45	348.85	0.00	348.85	106.33	3157.19	962.31	
H-05c	MAG	3506.04	12/07/00	09:53	349.13	0.00	349.13	106.41	3156.91	962.23	



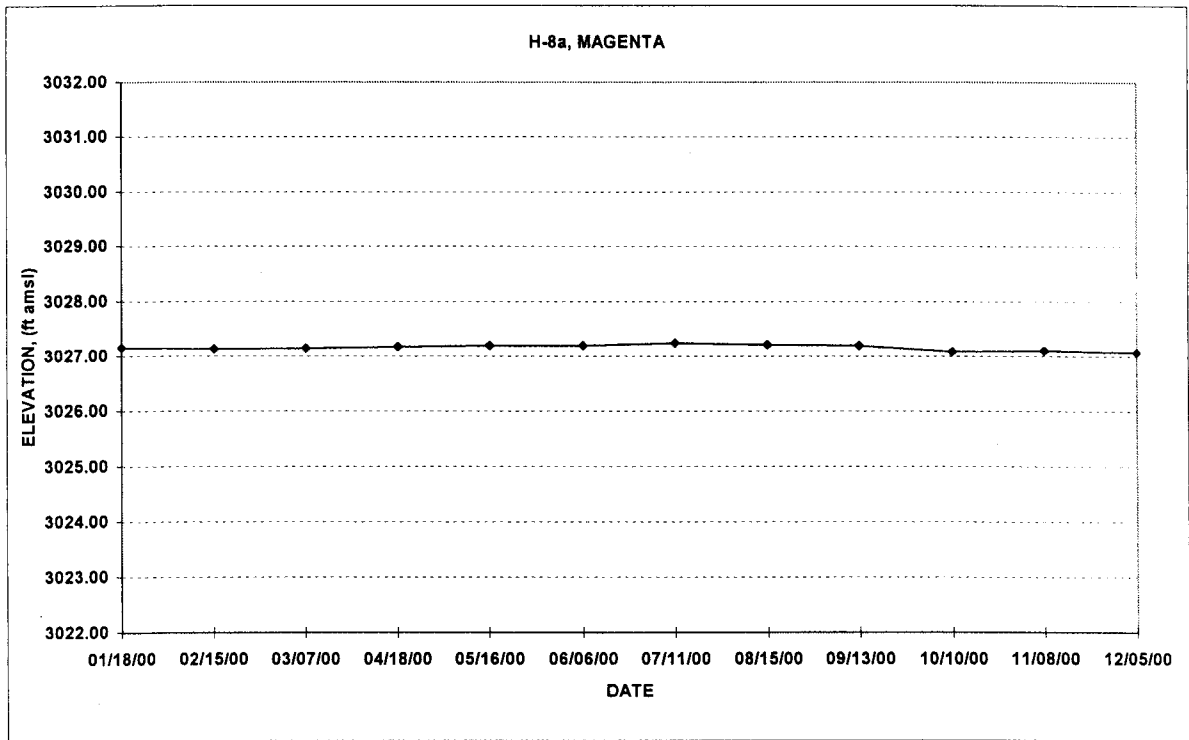
WATERLEVEL ELEVATION  
UPDATE  
DECEMBER 2000

WELL NUMBER	ZONE	CASING ELEVATION ft amsl	DATE	TIME	DEPTH TO WATER	ADJUST TO TOC	ADJUSTED DEPTH TOC	ADJUSTED DEPTH METERS	WATER LEVEL ELEVATION	ELEVATION IN METERS	ADJUSTED FRESHWATER HEAD
H-06c	MAG	3348.52	01/19/00	13:56	285.89	0.00	285.89	87.14	3062.63	933.49	
H-06c	MAG	3348.52	02/14/00	08:25	284.58	0.00	284.58	86.74	3063.94	933.89	
H-06c	MAG	3348.52	03/06/00	08:58	284.48	0.00	284.48	86.71	3064.04	933.92	
H-06c	MAG	3348.52	04/17/00	07:40	284.49	0.00	284.49	86.71	3064.03	933.92	
H-06c	MAG	3348.52	05/15/00	13:53	284.44	0.00	284.44	86.70	3064.08	933.93	
H-06c	MAG	3348.52	06/05/00	15:00	284.57	0.00	284.57	86.74	3063.95	933.89	
H-06c	MAG	3348.52	07/11/00	14:15	284.17	0.00	284.17	86.62	3064.35	934.01	
H-06c	MAG	3348.52	08/15/00	13:16	284.37	0.00	284.37	86.68	3064.15	933.95	
H-06c	MAG	3348.52	09/12/00	13:17	284.19	0.00	284.19	86.62	3064.33	934.01	
H-06c	MAG	3348.52	10/09/00	10:46	284.58	0.00	284.58	86.74	3063.94	933.89	
H-06c	MAG	3348.52	11/06/00	12:56	283.92	0.00	283.92	86.54	3064.60	934.09	
H-06c	MAG	3348.52	12/07/00	10:59	284.12	0.00	284.12	86.60	3064.40	934.03	



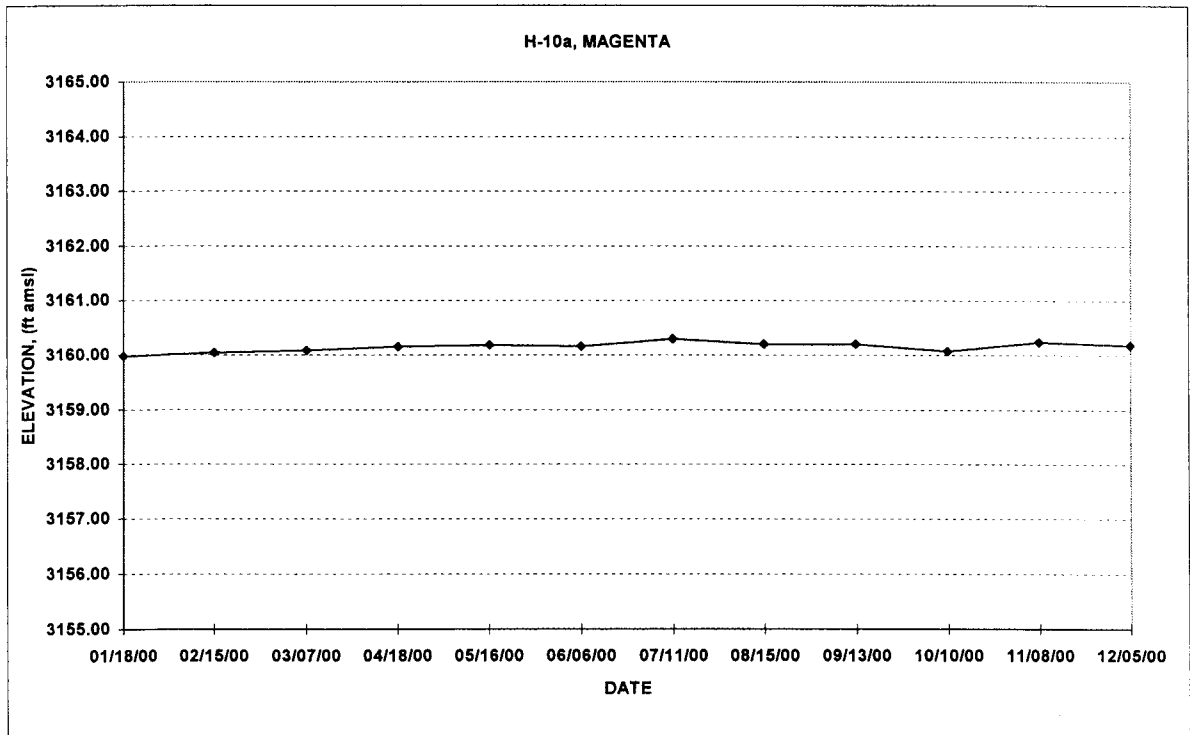
WATERLEVEL ELEVATION  
UPDATE  
DECEMBER 2000

WELL NUMBER	ZONE	CASING ELEVATION ft amsl	DATE	TIME	DEPTH TO WATER	ADJUST TO TOC	ADJUSTED DEPTH TOC	ADJUSTED DEPTH METERS	WATER LEVEL ELEVATION	ELEVATION IN METERS	ADJUSTED FRESHWATER HEAD
H-08a	MAG	3432.99	01/18/00	07:10	405.84	0.00	405.84	123.70	3027.15	922.68	
H-08a	MAG	3432.99	02/15/00	06:07	405.86	0.00	405.86	123.71	3027.13	922.67	
H-08a	MAG	3432.99	03/07/00	07:22	405.85	0.00	405.85	123.70	3027.14	922.67	
H-08a	MAG	3432.99	04/18/00	07:12	405.82	0.00	405.82	123.69	3027.17	922.68	
H-08a	MAG	3432.99	05/16/00	07:16	405.80	0.00	405.80	123.69	3027.19	922.69	
H-08a	MAG	3432.99	06/06/00	09:46	405.80	0.00	405.80	123.69	3027.19	922.69	
H-08a	MAG	3432.99	07/11/00	06:44	405.75	0.00	405.75	123.67	3027.24	922.70	
H-08a	MAG	3432.99	08/15/00	10:30	405.78	0.00	405.78	123.68	3027.21	922.69	
H-08a	MAG	3432.99	09/13/00	08:28	405.80	0.00	405.80	123.69	3027.19	922.69	
H-08a	MAG	3432.99	10/10/00	08:55	405.91	0.00	405.91	123.72	3027.08	922.65	
H-08a	MAG	3432.99	11/08/00	08:40	405.89	0.00	405.89	123.72	3027.10	922.66	
H-08a	MAG	3432.99	12/05/00	08:30	405.92	0.00	405.92	123.72	3027.07	922.65	



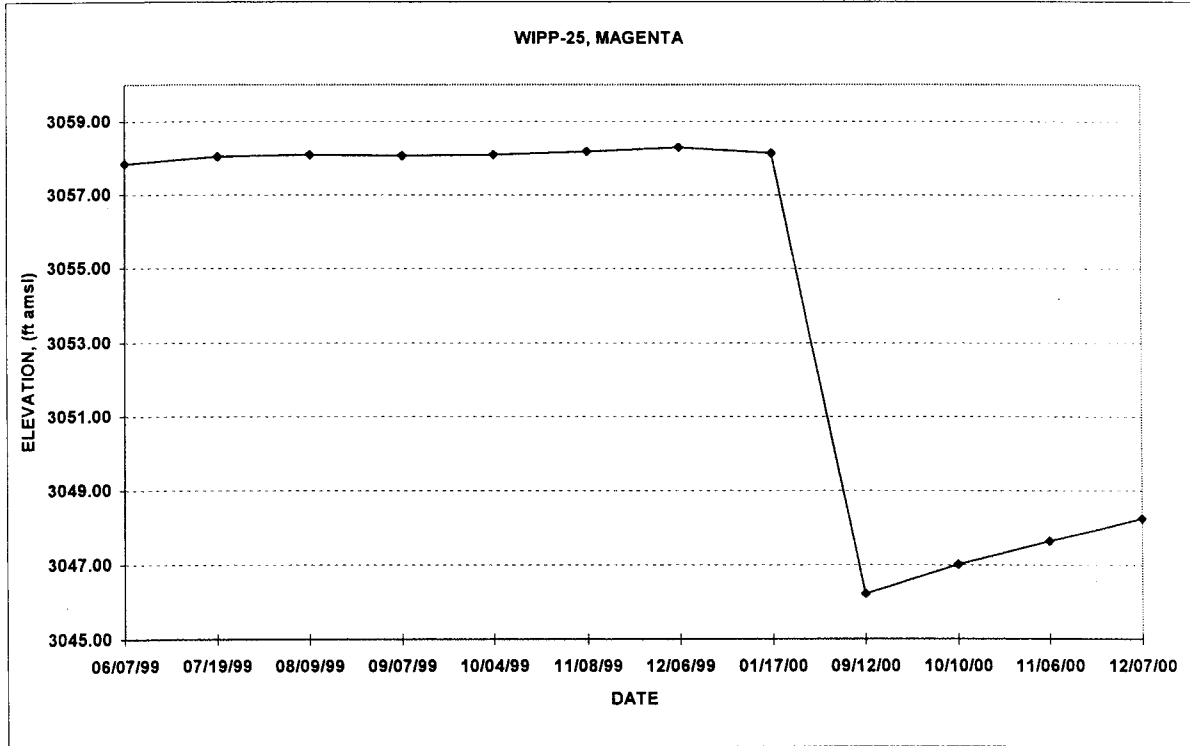
WATERLEVEL ELEVATION  
UPDATE  
DECEMBER 2000

WELL NUMBER	ZONE	CASING ELEVATION ft amsl	DATE	TIME	DEPTH TO WATER	ADJUST TO TOC	ADJUSTED DEPTH TOC	ADJUSTED DEPTH METERS	WATER LEVEL ELEVATION	ELEVATION IN METERS	ADJUSTED FRESHWATER HEAD
H-10a	MAG	3688.67	01/18/00	08:53	528.70	0.00	528.70	161.15	3159.97	963.16	
H-10a	MAG	3688.67	02/15/00	07:49	528.63	0.00	528.63	161.13	3160.04	963.18	
H-10a	MAG	3688.67	03/07/00	12:24	528.59	0.00	528.59	161.11	3160.08	963.19	
H-10a	MAG	3688.67	04/18/00	09:15	528.52	0.00	528.52	161.09	3160.15	963.21	
H-10a	MAG	3688.67	05/16/00	09:48	528.49	0.00	528.49	161.08	3160.18	963.22	
H-10a	MAG	3688.67	06/06/00	11:32	528.51	0.00	528.51	161.09	3160.16	963.22	
H-10a	MAG	3688.67	07/11/00	08:40	528.38	0.00	528.38	161.05	3160.29	963.26	
H-10a	MAG	3688.67	08/15/00	09:15	528.47	0.00	528.47	161.08	3160.20	963.23	
H-10a	MAG	3688.67	09/13/00	10:22	528.47	0.00	528.47	161.08	3160.20	963.23	
H-10a	MAG	3688.67	10/10/00	09:52	528.60	0.00	528.60	161.12	3160.07	963.19	
H-10a	MAG	3688.67	11/08/00	09:50	528.43	0.00	528.43	161.07	3160.24	963.24	
H-10a	MAG	3688.67	12/05/00	10:07	528.49	0.00	528.49	161.08	3160.18	963.22	



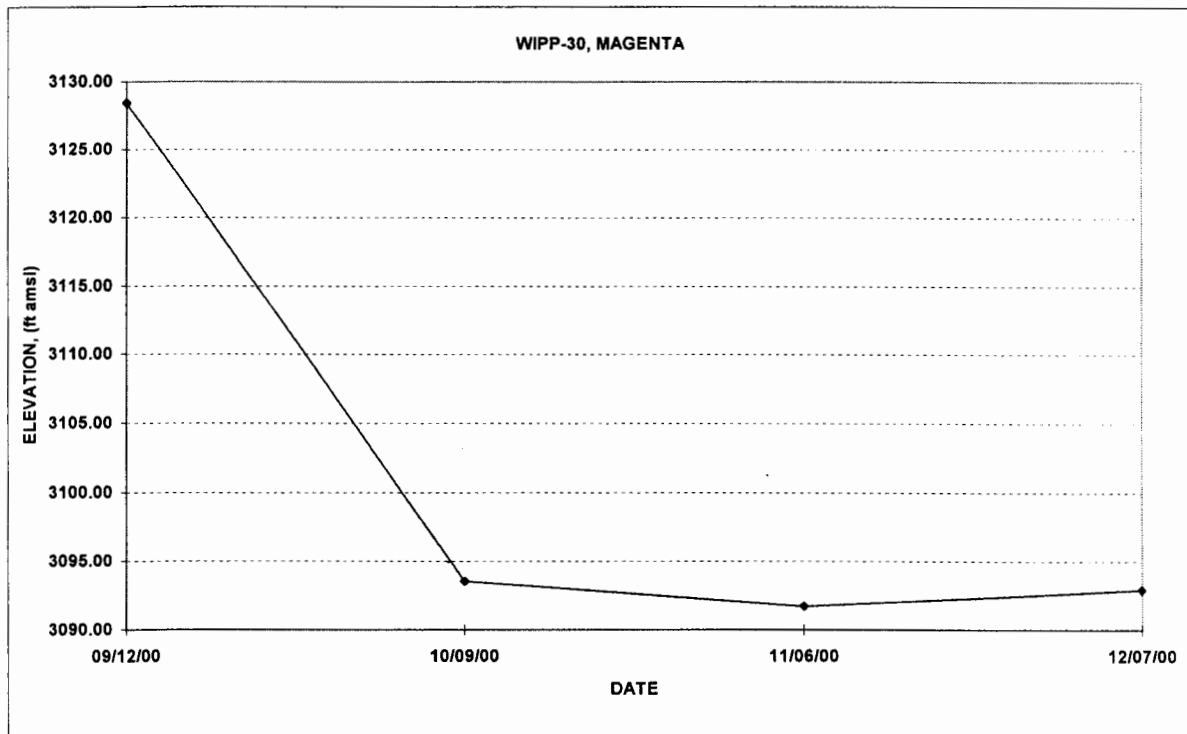
WATERLEVEL ELEVATION  
UPDATE  
DECEMBER 2000

WELL NUMBER	ZONE	CASING ELEVATION ft amsl	DATE	TIME	DEPTH TO WATER	ADJUST TO TOC	ADJUSTED DEPTH TOC	ADJUSTED DEPTH METERS	WATER LEVEL ELEVATION	ELEVATION IN METERS	ADJUSTED FRESHWATER HEAD
=====	=====	=====	=====	=====	=====	=====	=====	=====	=====	=====	=====
WIPP-25 (ANNULUS) MAG		3214.39	06/07/99	09:18	156.56	0.00	156.56	47.72	3057.83	932.03	
WIPP-25 (ANNULUS) MAG		3214.39	07/19/99	15:44	156.36	0.00	156.36	47.66	3058.03	932.09	
WIPP-25 (ANNULUS) MAG		3214.39	08/09/99	07:42	156.31	0.00	156.31	47.64	3058.08	932.10	
WIPP-25 (ANNULUS) MAG		3214.39	09/07/99	08:11	156.33	0.00	156.33	47.65	3058.06	932.10	
WIPP-25 (ANNULUS) MAG		3214.39	10/04/99	07:53	156.31	0.00	156.31	47.64	3058.08	932.10	
WIPP-25 (ANNULUS) MAG		3214.39	11/08/99	09:29	156.22	0.00	156.22	47.62	3058.17	932.13	
WIPP-25 (ANNULUS) MAG		3214.39	12/06/99	08:06	156.10	0.00	156.10	47.58	3058.29	932.17	
WIPP-25 (ANNULUS) MAG		3214.39	01/17/00	12:15	156.26	0.00	156.26	47.63	3058.13	932.12	
WIPP-25 (ANNULUS) MAG		3214.39	09/12/00	09:06	168.16	0.00	168.16	51.26	3046.23	928.49	
WIPP-25 (ANNULUS) MAG		3214.39	10/10/00	13:34	167.38	0.00	167.38	51.02	3047.01	928.73	
WIPP-25 (ANNULUS) MAG		3214.39	11/06/00	09:30	166.76	0.00	166.76	50.83	3047.63	928.92	
WIPP-25 (ANNULUS) MAG		3214.39	12/07/00	13:40	166.16	0.00	166.16	50.65	3048.23	929.10	



WATERLEVEL ELEVATION  
UPDATE  
DECEMBER 2000

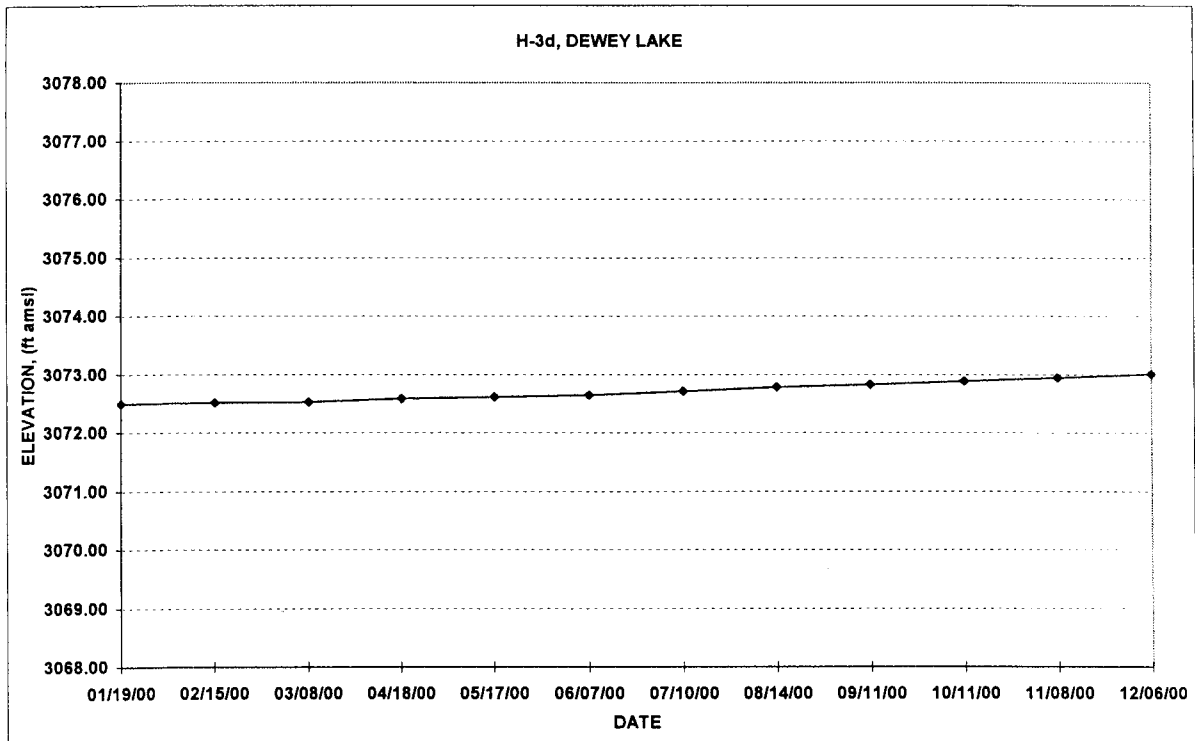
WELL NUMBER	ZONE	CASING ELEVATION ft amsl	DATE	TIME	DEPTH TO WATER	ADJUST TO TOC	ADJUSTED DEPTH TOC	ADJUSTED DEPTH METERS	WATER LEVEL ELEVATION	ELEVATION IN METERS	ADJUSTED FRESHWATER HEAD
WIPP-30 (ANNULUS) MAG		3429.05	09/12/00	08:01	301.32	0.70	300.62	91.63	3128.43	953.55	
WIPP-30 (ANNULUS) MAG		3429.05	10/09/00	13:41	337.57	2.08	335.49	102.26	3093.56	942.92	
WIPP-30 (ANNULUS) MAG		3429.05	11/06/00	10:04	339.38	2.08	337.30	102.81	3091.75	942.37	
WIPP-30 (ANNULUS) MAG		3429.05	12/07/00	13:06	338.19	2.08	336.11	102.45	3092.94	942.73	





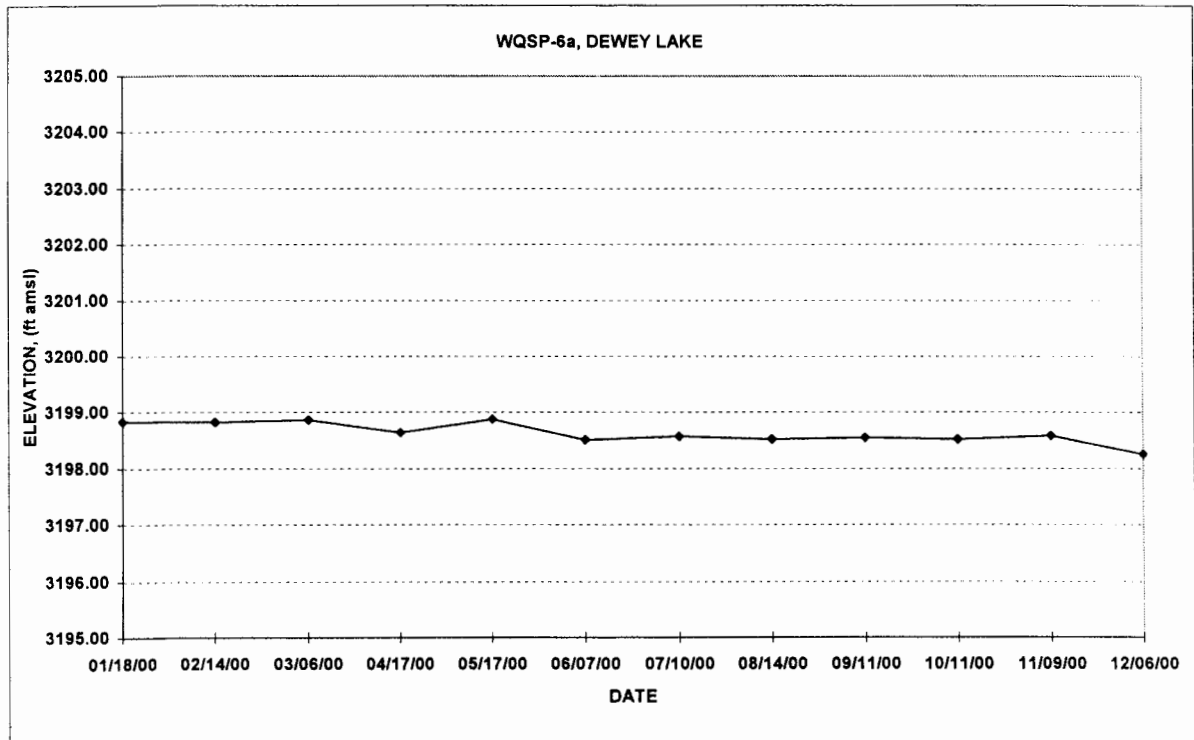
WATERLEVEL ELEVATION  
UPDATE  
DECEMBER 2000

WELL NUMBER	ZONE	CASING ELEVATION ft amsl	DATE	TIME	DEPTH TO WATER	ADJUST TO TOC	ADJUSTED DEPTH TOC	ADJUSTED DEPTH METERS	WATER LEVEL ELEVATION	ELEVATION IN METERS	ADJUSTED FRESHWATER HEAD
=====											
H-03d/DL (PVC)	DL	3390.01	01/19/00	10:41	319.74	2.22	317.52	96.78	3072.49	936.49	
H-03d/DL (PVC)	DL	3390.01	02/15/00	13:34	319.72	2.22	317.50	96.77	3072.51	936.50	
H-03d/DL (PVC)	DL	3390.01	03/08/00	09:48	319.71	2.22	317.49	96.77	3072.52	936.50	
H-03d/DL (PVC)	DL	3390.01	04/18/00	12:46	319.65	2.22	317.43	96.75	3072.58	936.52	
H-03d/DL (PVC)	DL	3390.01	05/17/00	09:28	319.62	2.22	317.40	96.74	3072.61	936.53	
H-03d/DL (PVC)	DL	3390.01	06/07/00	13:14	319.59	2.22	317.37	96.73	3072.64	936.54	
H-03d/DL (PVC)	DL	3390.01	07/10/00	08:52	319.52	2.22	317.30	96.71	3072.71	936.56	
H-03d/DL (PVC)	DL	3390.01	08/14/00	09:34	319.45	2.22	317.23	96.69	3072.78	936.58	
H-03d/DL (PVC)	DL	3390.01	09/11/00	08:28	319.41	2.22	317.19	96.68	3072.82	936.60	
H-03d/DL (PVC)	DL	3390.01	10/11/00	10:53	319.35	2.22	317.13	96.66	3072.88	936.61	
H-03d/DL (PVC)	DL	3390.01	11/08/00	14:21	319.29	2.22	317.07	96.64	3072.94	936.63	
H-03d/DL (PVC)	DL	3390.01	12/06/00	13:11	319.22	2.22	317.00	96.62	3073.01	936.65	



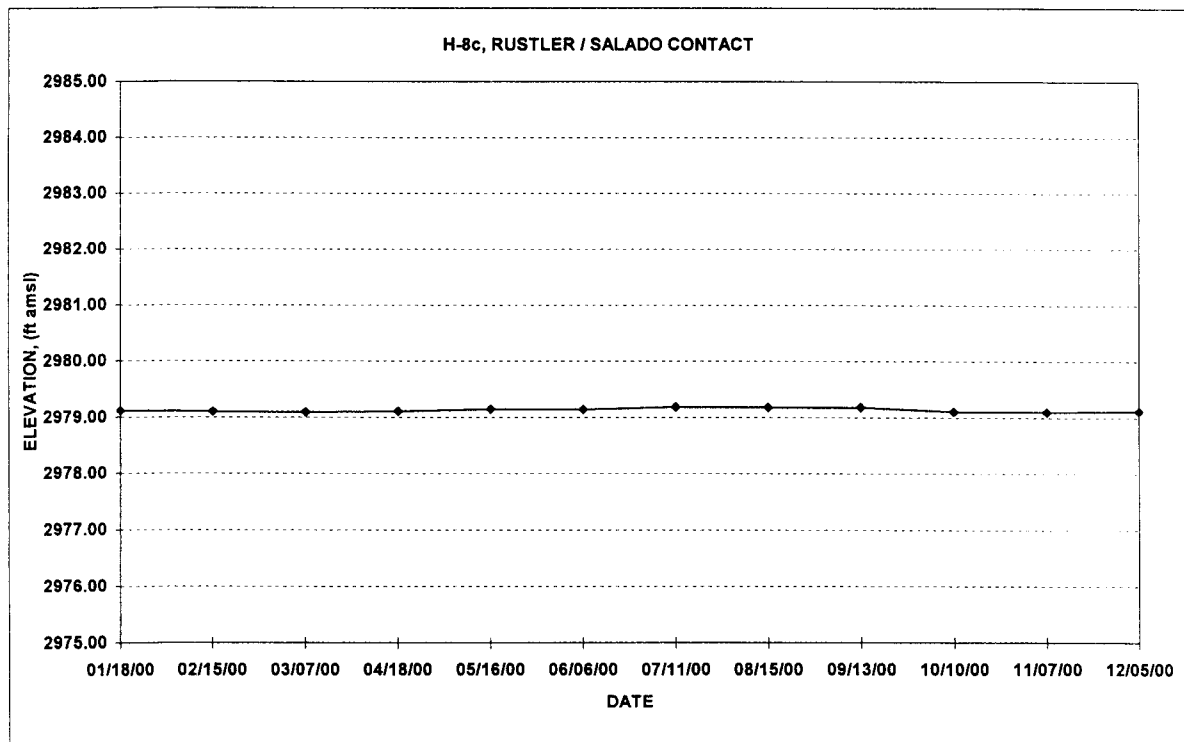
WATERLEVEL ELEVATION  
UPDATE  
DECEMBER 2000

WELL NUMBER	ZONE	CASING ELEVATION ft amsl	DATE	TIME	DEPTH TO WATER	ADJUST TO TOC	ADJUSTED DEPTH TOC	ADJUSTED DEPTH METERS	WATER LEVEL ELEVATION	ELEVATION IN METERS	ADJUSTED FRESHWATER HEAD
=====	=====	=====	=====	=====	=====	=====	=====	=====	=====	=====	=====
WQSP-6a	DL	3364.70	01/18/00	14:30	166.12	0.25	165.87	50.56	3198.83	975.00	
WQSP-6a	DL	3364.70	02/14/00	12:04	166.13	0.25	165.88	50.56	3198.82	975.00	
WQSP-6a	DL	3364.70	03/06/00	12:49	166.09	0.25	165.84	50.55	3198.86	975.01	
WQSP-6a	DL	3364.70	04/17/00	12:48	166.32	0.25	166.07	50.62	3198.63	974.94	
WQSP-6a	DL	3364.70	05/17/00	07:55	166.08	0.25	165.83	50.54	3198.87	975.02	
WQSP-6a	DL	3364.70	06/07/00	09:36	166.45	0.25	166.20	50.66	3198.50	974.90	
WQSP-6a	DL	3364.70	07/10/00	09:55	166.39	0.25	166.14	50.64	3198.56	974.92	
WQSP-6a	DL	3364.70	08/14/00	10:37	166.44	0.25	166.19	50.65	3198.51	974.91	
WQSP-6a	DL	3364.70	09/11/00	10:20	166.41	0.25	166.16	50.65	3198.54	974.91	
WQSP-6a	DL	3364.70	10/11/00	10:36	166.44	0.25	166.19	50.65	3198.51	974.91	
WQSP-6a	DL	3364.70	11/09/00	10:31	166.38	0.25	166.13	50.64	3198.57	974.92	
WQSP-6a	DL	3364.70	12/06/00	09:11	166.70	0.25	166.45	50.73	3198.25	974.83	



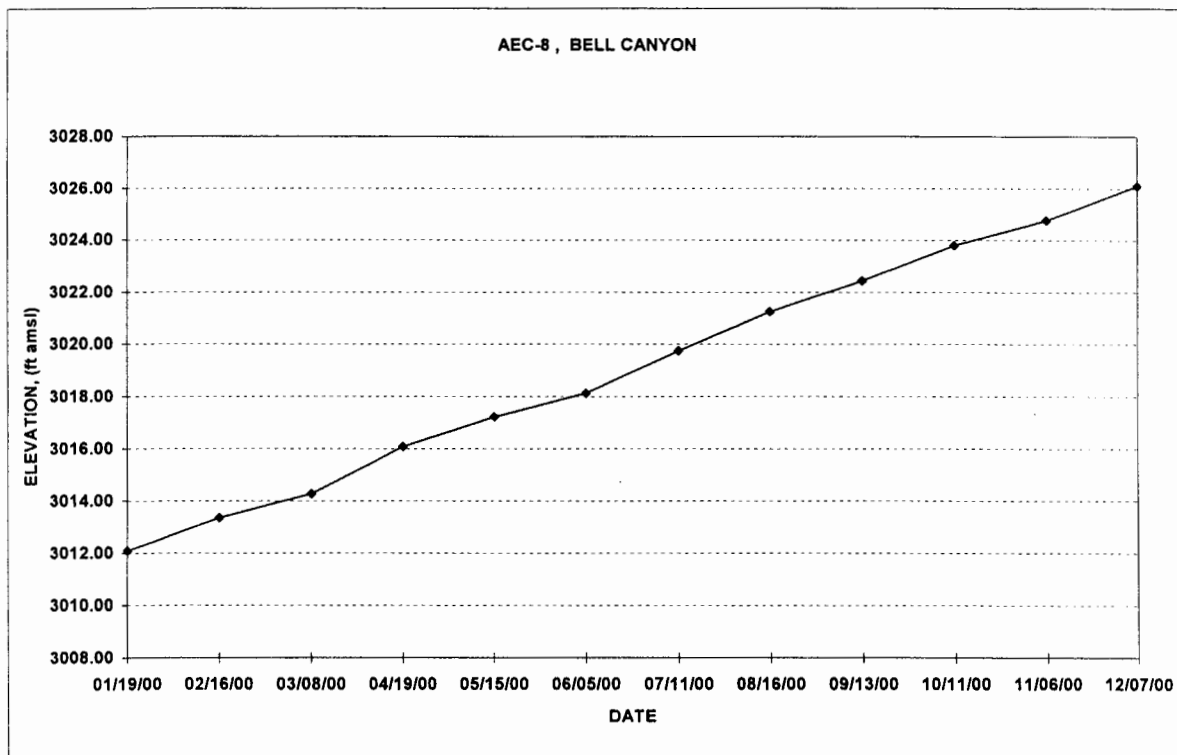
WATERLEVEL ELEVATION  
UPDATE  
DECEMBER 2000

WELL NUMBER	ZONE	CASING ELEVATION ft amsl	DATE	TIME	DEPTH TO WATER	ADJUST TO TOC	ADJUSTED DEPTH TOC	ADJUSTED DEPTH METERS	WATER LEVEL ELEVATION	ELEVATION IN METERS	ADJUSTED FRESHWATER HEAD
H-08c	RUS/SA	3432.90	01/18/00	07:25	453.78	0.00	453.78	138.31	2979.12	908.04	
H-08c	RUS/SA	3432.90	02/15/00	06:18	453.80	0.00	453.80	138.32	2979.10	908.03	
H-08c	RUS/SA	3432.90	03/07/00	07:28	453.81	0.00	453.81	138.32	2979.09	908.03	
H-08c	RUS/SA	3432.90	04/18/00	07:33	453.79	0.00	453.79	138.32	2979.11	908.03	
H-08c	RUS/SA	3432.90	05/16/00	07:22	453.75	0.00	453.75	138.30	2979.15	908.04	
H-08c	RUS/SA	3432.90	06/06/00	09:54	453.76	0.00	453.76	138.31	2979.14	908.04	
H-08c	RUS/SA	3432.90	07/11/00	07:00	453.71	0.00	453.71	138.29	2979.19	908.06	
H-08c	RUS/SA	3432.90	08/15/00	10:36	453.72	0.00	453.72	138.29	2979.18	908.05	
H-08c	RUS/SA	3432.90	09/13/00	08:37	453.72	0.00	453.72	138.29	2979.18	908.05	
H-08c	RUS/SA	3432.90	10/10/00	09:00	453.79	0.00	453.79	138.32	2979.11	908.03	
H-08c	RUS/SA	3432.90	11/07/00	08:52	453.80	0.00	453.80	138.32	2979.10	908.03	
H-08c	RUS/SA	3432.90	12/05/00	08:43	453.78	0.00	453.78	138.31	2979.12	908.04	



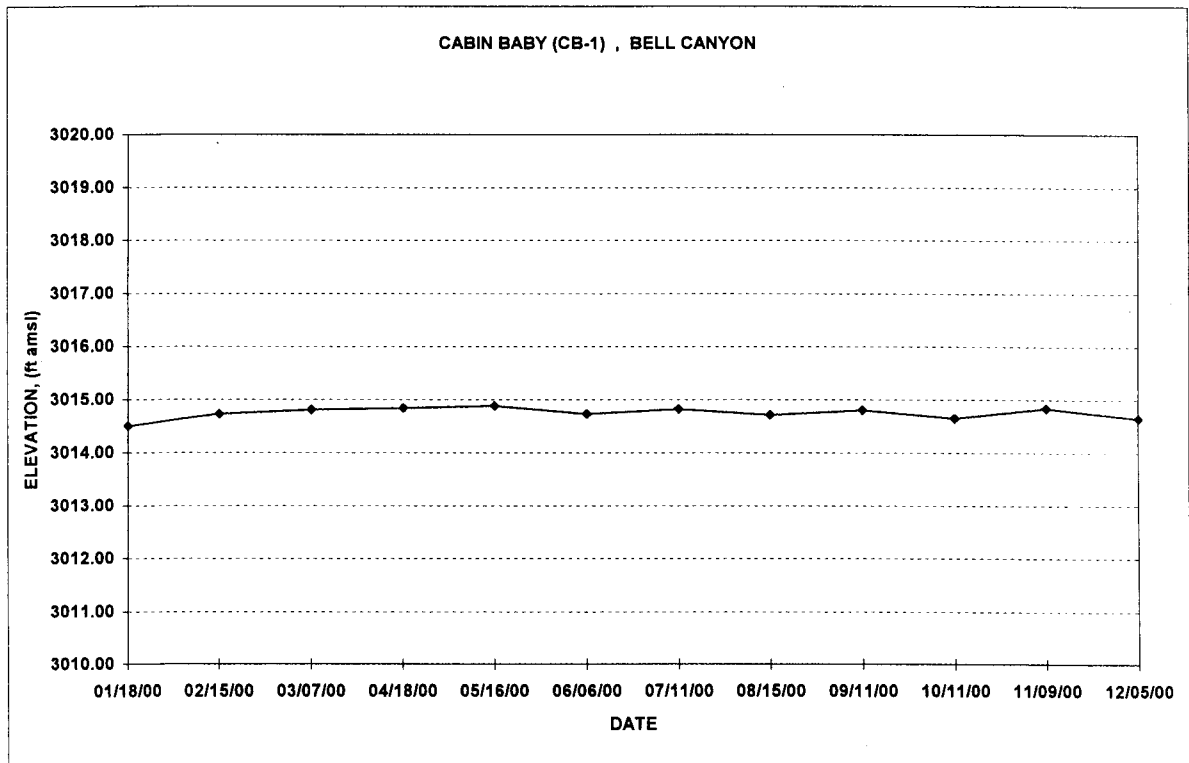
WATERLEVEL ELEVATION  
UPDATE  
DECEMBER 2000

WELL NUMBER	ZONE	CASING ELEVATION ft amsl	DATE	TIME	DEPTH TO WATER	ADJUST TO TOC	ADJUSTED DEPTH TOC	ADJUSTED DEPTH METERS	WATER LEVEL ELEVATION	ELEVATION IN METERS	ADJUSTED FRESHWATER HEAD
AEC-8	B/C	3537.10	01/19/00	07:42	525.02	0.00	525.02	160.03	3012.08	918.08	
AEC-8	B/C	3537.10	02/16/00	06:50	523.75	0.00	523.75	159.64	3013.35	918.47	
AEC-8	B/C	3537.10	03/08/00	06:46	522.84	0.00	522.84	159.36	3014.26	918.75	
AEC-8	B/C	3537.10	04/19/00	06:33	521.03	0.00	521.03	158.81	3016.07	919.30	
AEC-8	B/C	3537.10	05/15/00	10:24	519.89	0.00	519.89	158.46	3017.21	919.65	
AEC-8	B/C	3537.10	06/05/00	08:56	518.98	0.00	518.98	158.19	3018.12	919.92	
AEC-8	B/C	3537.10	07/11/00	10:22	517.37	0.00	517.37	157.69	3019.73	920.41	
AEC-8	B/C	3537.10	08/16/00	08:30	515.86	0.00	515.86	157.23	3021.24	920.87	
AEC-8	B/C	3537.10	09/13/00	13:46	514.67	0.00	514.67	156.87	3022.43	921.24	
AEC-8	B/C	3537.10	10/11/00	07:31	513.31	0.00	513.31	156.46	3023.79	921.65	
AEC-8	B/C	3537.10	11/06/00	14:08	512.35	0.00	512.35	156.16	3024.75	921.94	
AEC-8	B/C	3537.10	12/07/00	09:28	511.01	0.00	511.01	155.76	3026.09	922.35	



WATERLEVEL ELEVATION  
UPDATE  
DECEMBER 2000

WELL NUMBER	ZONE	CASING ELEVATION ft amsl	DATE	TIME	DEPTH TO WATER	ADJUST TO TOC	ADJUSTED DEPTH TOC	ADJUSTED DEPTH METERS	WATER LEVEL ELEVATION	ELEVATION IN METERS	ADJUSTED FRESHWATER HEAD
CB-1 (PIP)	B/C	3328.38	01/18/00	11:15	314.64	0.76	313.88	95.67	3014.50	918.82	
CB-1 (PIP)	B/C	3328.38	02/15/00	09:53	314.41	0.76	313.65	95.60	3014.73	918.89	
CB-1 (PIP)	B/C	3328.38	03/07/00	15:06	314.33	0.76	313.57	95.58	3014.81	918.91	
CB-1 (PIP)	B/C	3328.38	04/18/00	11:30	314.30	0.76	313.54	95.57	3014.84	918.92	
CB-1 (PIP)	B/C	3328.38	05/16/00	12:26	314.26	0.76	313.50	95.55	3014.88	918.94	
CB-1 (PIP)	B/C	3328.38	06/06/00	14:15	314.41	0.76	313.65	95.60	3014.73	918.89	
CB-1 (PIP)	B/C	3328.38	07/11/00	11:35	314.32	0.76	313.56	95.57	3014.82	918.92	
CB-1 (PIP)	B/C	3328.38	08/15/00	07:25	314.43	0.76	313.67	95.61	3014.71	918.88	
CB-1 (PIP)	B/C	3328.38	09/11/00	14:35	314.34	0.76	313.58	95.58	3014.80	918.91	
CB-1 (PIP)	B/C	3328.38	10/11/00	09:35	314.49	0.76	313.73	95.62	3014.65	918.87	
CB-1 (PIP)	B/C	3328.38	11/09/00	09:19	314.30	0.76	313.54	95.57	3014.84	918.92	
CB-1 (PIP)	B/C	3328.38	12/05/00	12:58	314.49	0.76	313.73	95.62	3014.65	918.87	



WATERLEVEL ELEVATION  
UPDATE  
DECEMBER 2000

WELL NUMBER	ZONE	CASING ELEVATION ft amsl	DATE	TIME	DEPTH TO WATER	ADJUST TO TOC	ADJUSTED DEPTH TOC	ADJUSTED DEPTH METERS	WATER LEVEL ELEVATION	ELEVATION IN METERS	ADJUSTED FRESHWATER HEAD
=====											
H-03d/49 (PIP)	49ER	3390.01	01/19/00	10:36	304.92	2.22	302.70	92.26	3087.31	941.01	
H-03d/49 (PIP)	49ER	3390.01	02/15/00	13:30	304.75	2.22	302.53	92.21	3087.48	941.06	
H-03d/49 (PIP)	49ER	3390.01	03/08/00	09:44	304.61	2.22	302.39	92.17	3087.62	941.11	
H-03d/49 (PIP)	49ER	3390.01	04/18/00	12:42	304.32	2.22	302.10	92.08	3087.91	941.19	
H-03d/49 (PIP)	49ER	3390.01	05/17/00	09:21	304.11	2.22	301.89	92.02	3088.12	941.26	
H-03d/49 (PIP)	49ER	3390.01	06/07/00	13:07	304.01	2.22	301.79	91.99	3088.22	941.29	
H-03d/49 (PIP)	49ER	3390.01	07/10/00	08:48	303.53	2.22	301.31	91.84	3088.70	941.44	
H-03d/49 (PIP)	49ER	3390.01	08/14/00	09:29	303.39	2.22	301.17	91.80	3088.84	941.48	
H-03d/49 (PIP)	49ER	3390.01	09/11/00	08:26	303.26	2.22	301.04	91.76	3088.97	941.52	
H-03d/49 (PIP)	49ER	3390.01	10/11/00	10:48	303.19	2.22	300.97	91.74	3089.04	941.54	
H-03d/49 (PIP)	49ER	3390.01	11/08/00	14:15	302.85	2.22	300.63	91.63	3089.38	941.64	
H-03d/49 (PIP)	49ER	3390.01	12/06/00	13:06	302.78	2.22	300.56	91.61	3089.45	941.66	

