

**OFFICE OF REGULATORY COMPLIANCE  
CARLSBAD AREA OFFICE  
U.S. DEPT OF ENERGY  
P.O. BOX 3090  
CARLSBAD, NM 88221-3090**



ENTERED

**NO. OF PAGES (excluding cover) 4**

**DATE 7/17/96**

**TO: Steve Zappe**

**LOCATION:**

**FAX # (505) 827-1544**

**FROM: Craig A. Snider**

**LOCATION: WOIC, 3rd Floor**

**PHONE/FAX #: 505-234-7452 / 505-234-7430**

**MESSAGES: Steve: what do you think .**

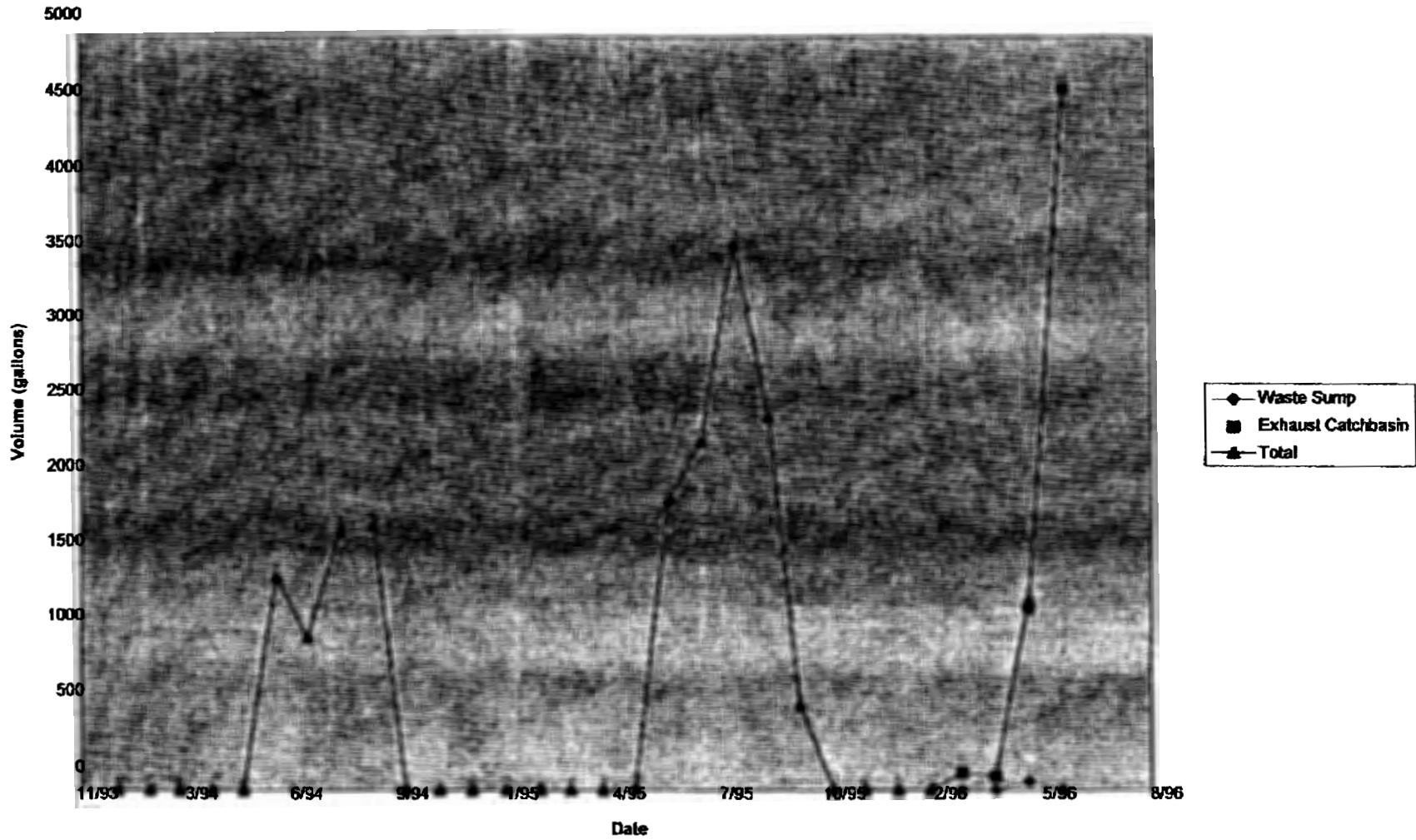
**Craig**

FAXBLANK

960716

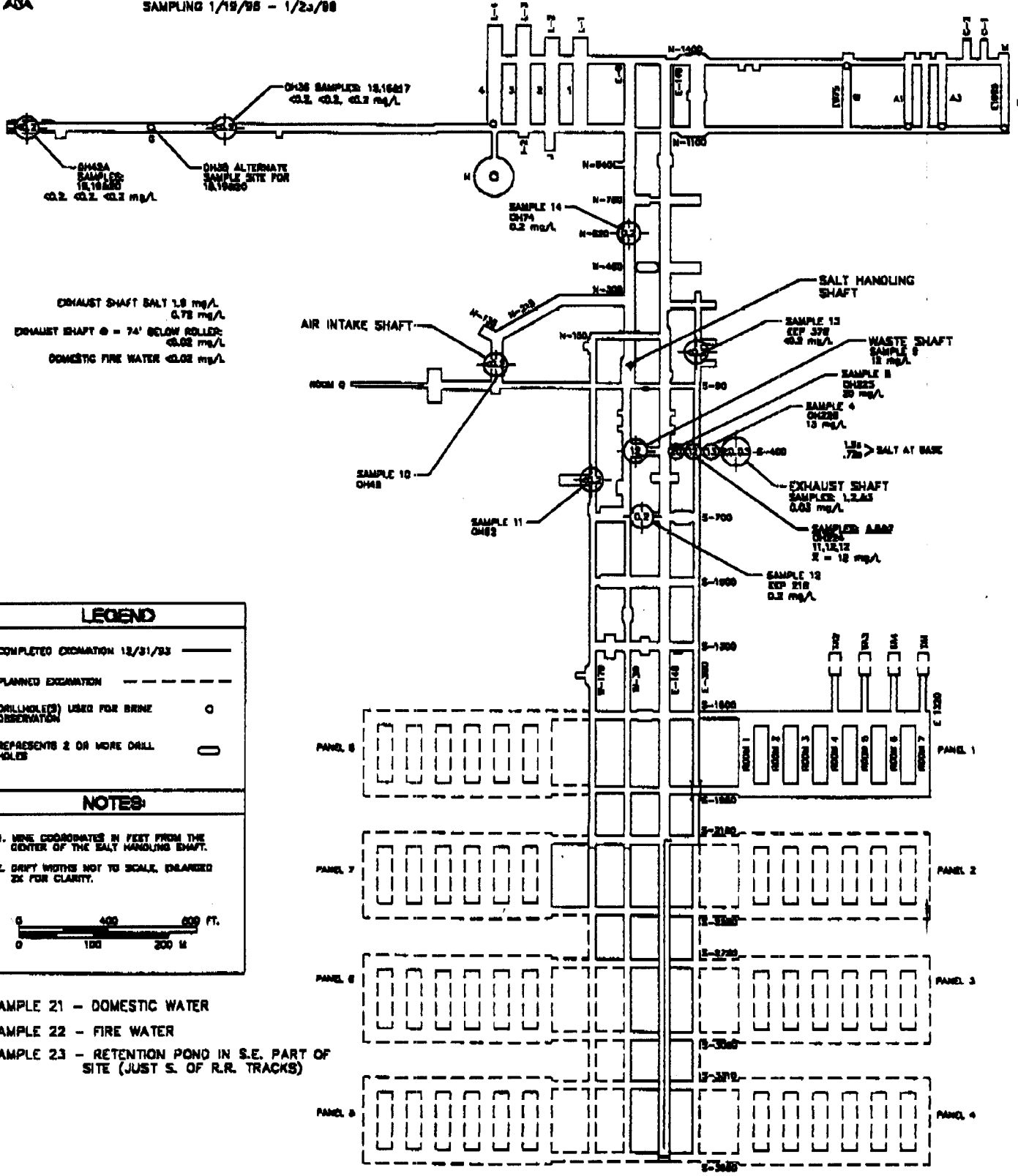


Underground Water Volumes





**SUMMARY OF LEAD ANALYTIC RESULTS**  
**SAMPLING 1/19/98 - 1/23/98**



LEGEND	
COMPLETED EXAMINATION 12/31/93	—————
PLANNED EXAMINATION	- - - - -
DRILLHOLE(S) USED FOR BRINE OBSERVATION	○
REPRESENTS 2 OR MORE DRILL HOLES	◻

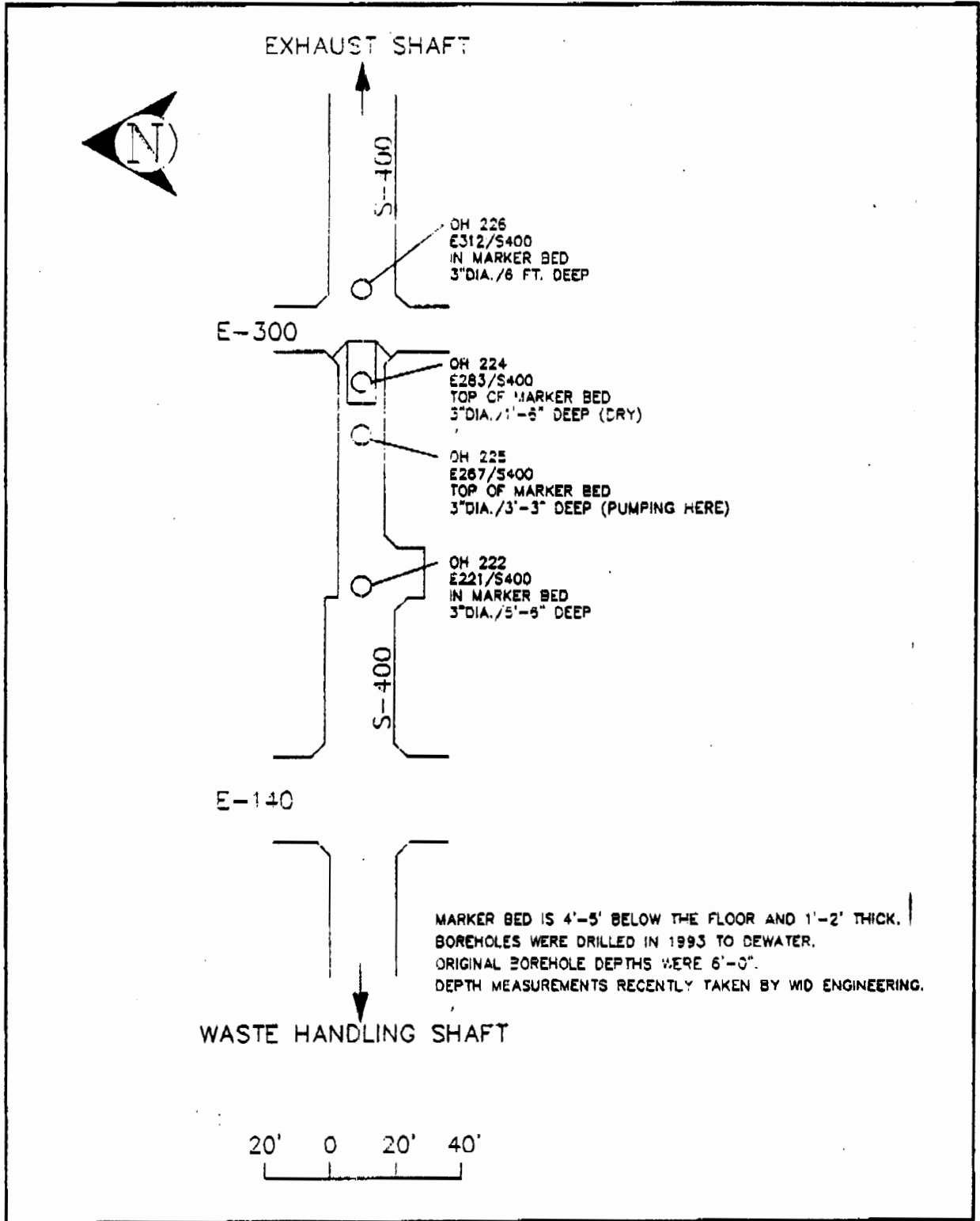
NOTES:	
1.	MINE COORDINATES IN FEET FROM THE CENTER OF THE SALT HANDLING SHAFT.
2.	DRIFT WIDTHS NOT TO SCALE. DIMENSIONS SHOWN FOR CLARITY.

- SAMPLE 21 - DOMESTIC WATER
- SAMPLE 22 - FIRE WATER
- SAMPLE 23 - RETENTION POND IN S.E. PART OF SITE (JUST S. OF R.R. TRACKS)

**MAP OF WIPP UNDERGROUND SHOWING PROPOSED SAMPLING LOCATIONS**

FIGURE 1



**S400 BOREHOLES**

