BOREHOLE GEOPHYSICS & HYDROPHYSICS
COLOG
A DIVISION OF LAYNE CHRISTENSEN COMPANY

810 Quail St. Suite E
Lakewood, Colorado
80215
Office: 303.279.0171
FAX: 303.278.0135
www.colog.com

Natural Gamma Induction Resistivity

Company SHAW
Well KAFB-10625
Field Kirtland AFB
County Bernalillo
State New Mexico

COMPANY SHAW
WELL KAFB-10625
FIELD Kirtland AFB Bulk Fuels Facility
COUNTY Bernalillo **STATE** New Mexico

LOCATION
Albuquerque, NM

QTR **SEC** **TWP** **RGE**

OTHER SERVICES

PERMANENT DATUM Ground Level **ELEVATION**

LOG MEAS. FROM Ground Level 0.0 ft **ABOVE PERMINANT DATUM**

DRILLING MEAS. FROM Ground

DATE ACQUIRED	17 December 2010	17 December 2010		
RUN NUMBER	1	1		
LOG TYPE	Natural Gamma	Induction Resistivity		
DEPTH-DRILLER				
DEPTH-LOGGER				
BTM LOG INTERVAL				
TOP LOG INTERVAL				
RECORDED BY	Nick DiBattista			
WITNESSED BY	Diego Castaneda			
PROBE TYPE, S/N	DUIN 5550			
LOGGING SPEED	20 ft/min			
A.S.D.E.	1.1 ft			
SAMPLE INTERVAL	0.1 ft			

BOREHOLE RECORD

RUN No.	BIT	FROM	TO

CASING RECORD

SIZE	WGT.	FROM	TO
4"	PVC	Surface	TD

COMMENTS

NA - Not Available, N/A - Not Applicable

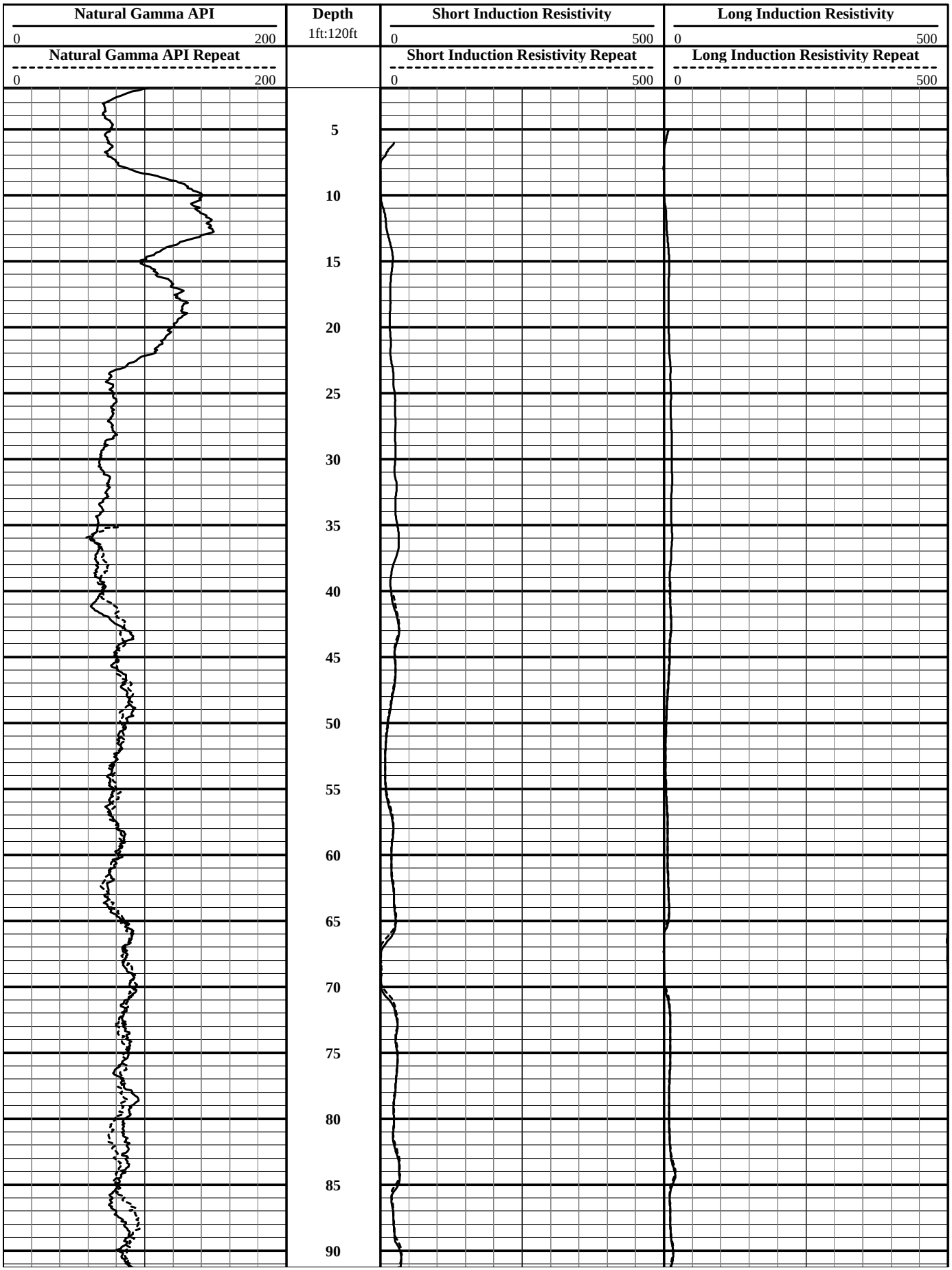
Natural Gamma API
0
200
Natural Gamma API Repeat
0
200
Depth
1ft:120ft
5
10
15
20
25
30
35
40
45
50
55
60
65
70
75
80
85
90
Short Induction Resistivity
0
500
Short Induction Resistivity Repeat
0
500
Long Induction Resistivity
0
500
Long Induction Resistivity Repeat
0
500

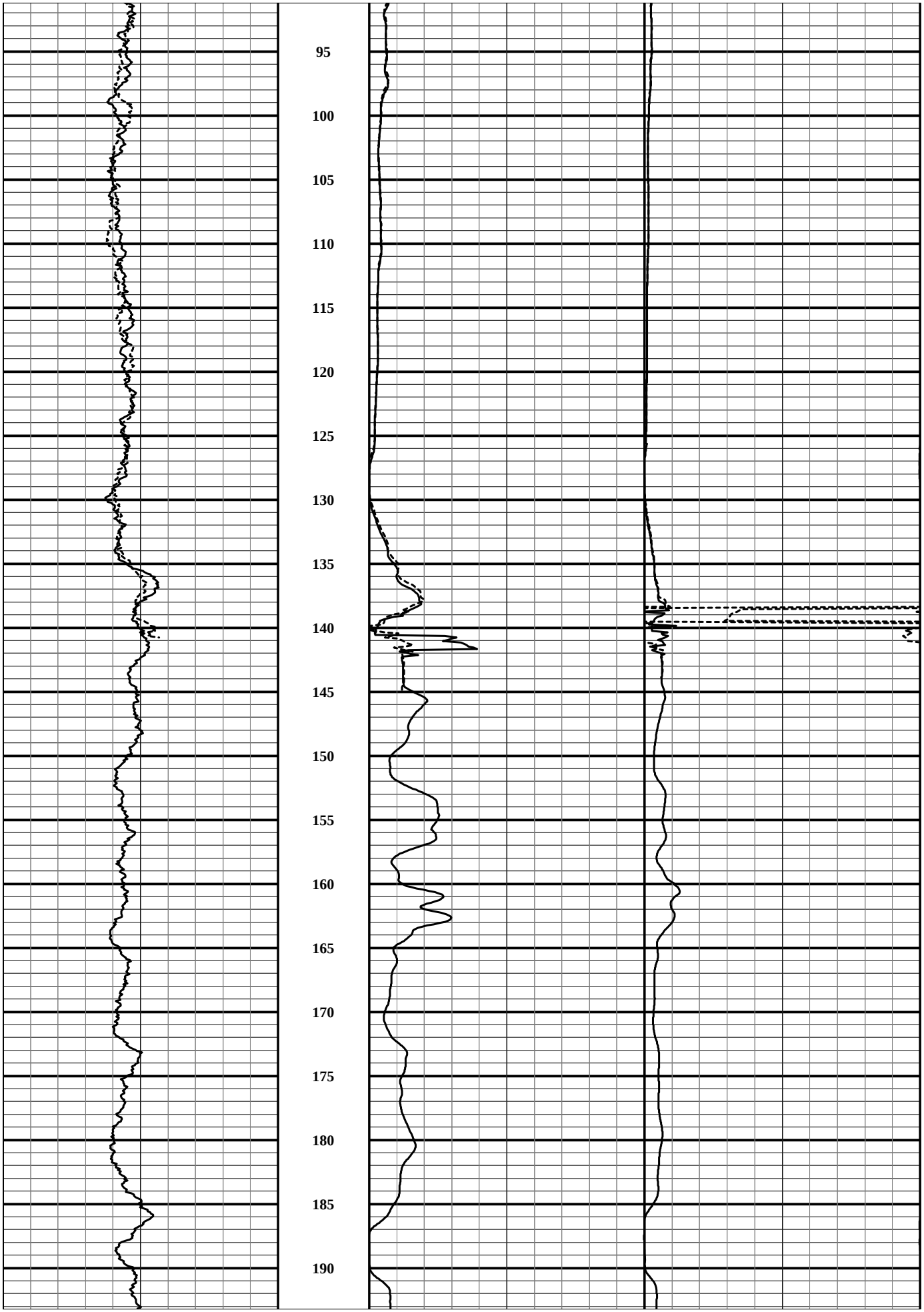
95
100
105
110
115
120
125
130
135
140
145
150
155
160
165
170
175
180
185
190

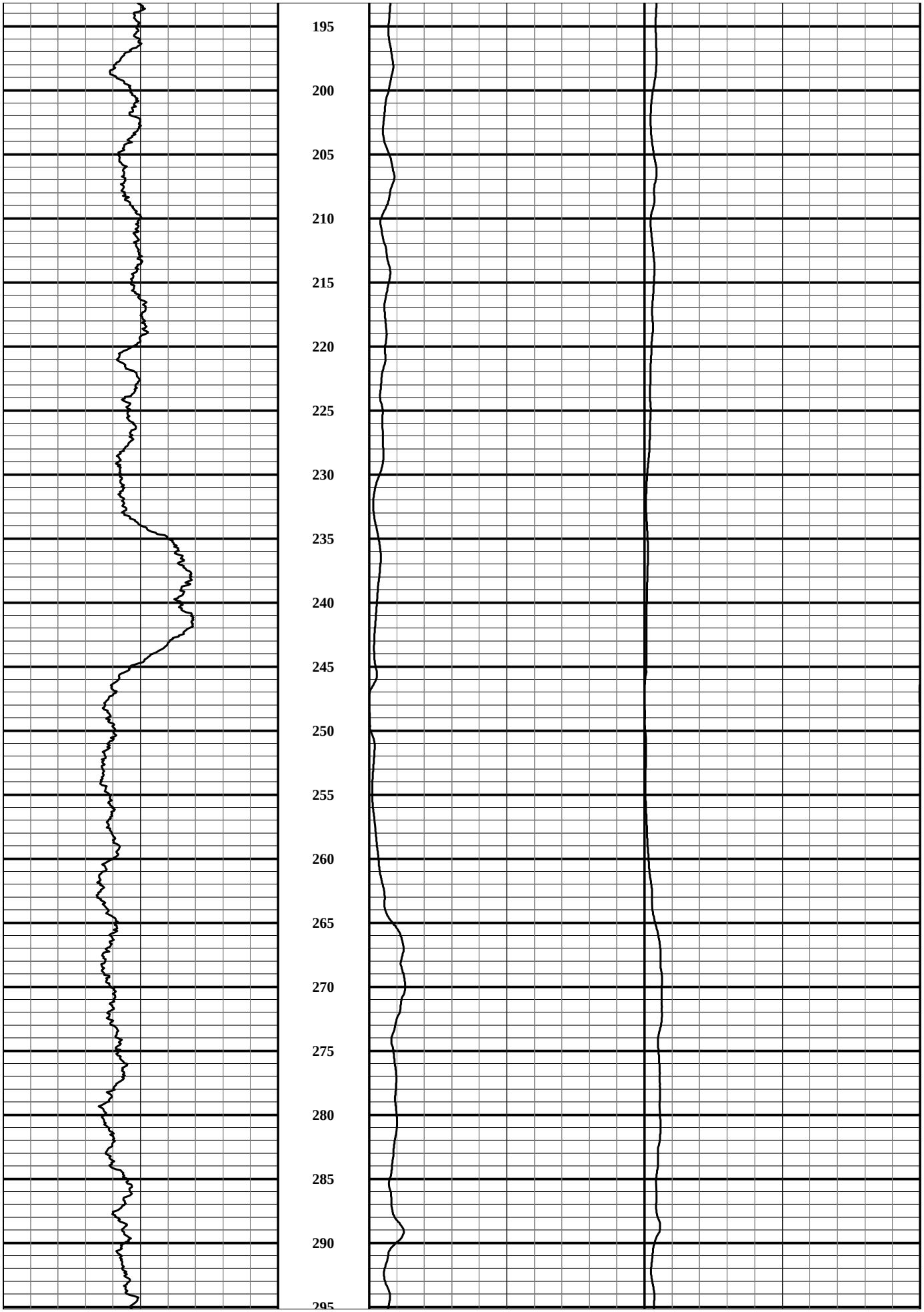
195
200
205
210
215
220
225
230
235
240
245
250
255
260
265
270
275
280
285
290
295

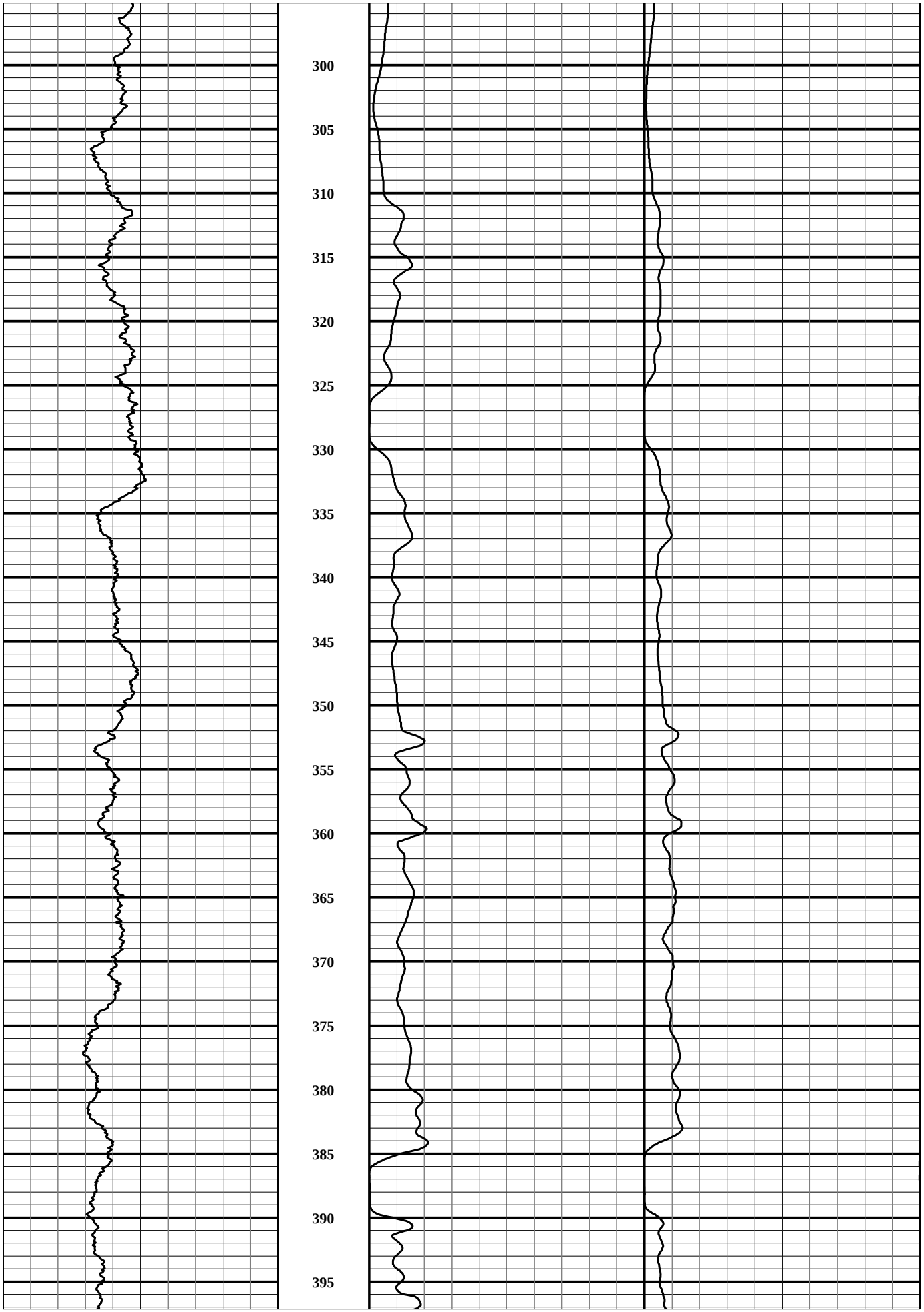
300
305
310
315
320
325
330
335
340
345
350
355
360
365
370
375
380
385
390
395

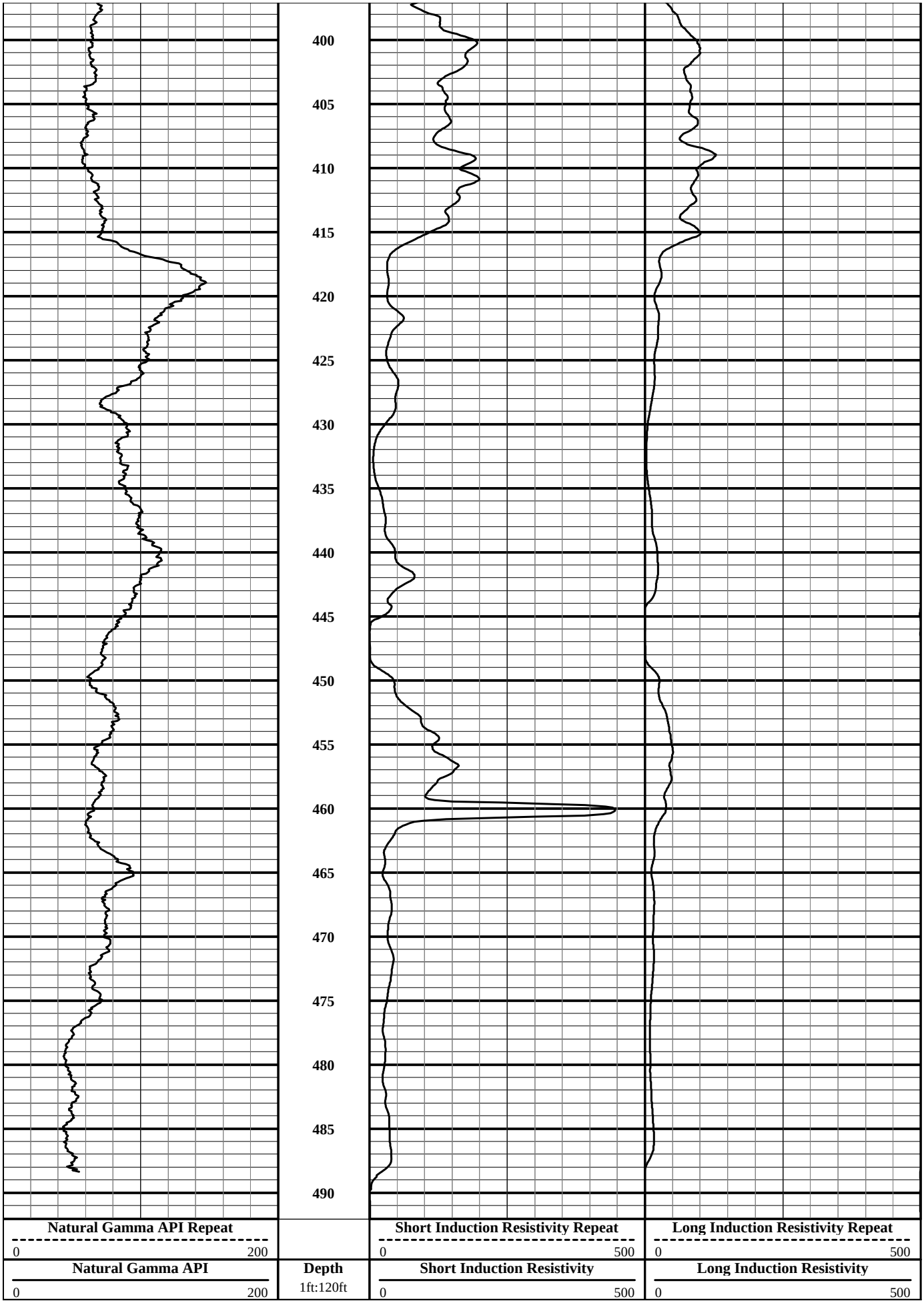
400
405
410
415
420
425
430
435
440
445
450
455
460
465
470
475
480
485
490
Natural Gamma API Repeat
0
200
Natural Gamma API
0
200
Depth
1ft:120ft
Short Induction Resistivity Repeat
0
500
Short Induction Resistivity
0
500
Long Induction Resistivity Repeat
0
500
Long Induction Resistivity
0
500