# JET WEST GEOPHYSICAL SERVICES, LLC.

| | |
|---|---|
| COMPANY | SHAW ENVIRONMENTAL/KAFB-BFF, PROJECT #140705 |
| WELL ID | KAFB-106059 |
| FIELD | KAFB-BFF |
| COUNTY | Bernalillo STATE New Mexico |

State Plane 1927 Northing: 1541720.89 Easting: 1473684.25

**TYPE OF LOG:** **Dual Induction, Gamma Ray Neutron**

OTHER SERVICES

LOCATION

SEC TWP RGE API No.

| | | | |
|---|---|---|---|
| PERMANENT DATUM | Ground Level | ELEVATION 5344.67 | K.B. |
| LOG MEAS. FROM | Ground Level | ABOVE PERM. DATUM | T.O.C |
| DRILLING MEAS. FROM | Ground Level | | G.L. |

| | | | |
|---|---|---|---|
| DATE | April 29, 2011 | TYPE FLUID IN HOLE | Formation water |
| RUN No. | one | SALINITY | |
| TYPE LOG | DIL-45, QL-Neutron | DENSITY | |
| DEPTH-DRILLER | 518 ft. | LEVEL | 487 ft. |
| DEPTH-LOGGER | 508.28 ft. | MAX. REG. TEMP | |
| BTM LOGGED INTERVAL | 508.28 ft. | DIGITIZE INTERVAL | 0.1 ft. |
| TOP LOGGED INTERVAL | Surface | DEPTH ERROR INDUCTION | 0.27 ft. |
| OPERATING RIG TIME | | DEPTH ERROR NEUTRON | 0.29 ft. |
| RECORDED BY | D. Walker | | |
| WITNESSED BY | D. Castaneda | | |

| RUN | BOREHOLE RECORD | | | CASING RECORD | | | |
|---|---|---|---|---|---|---|---|
| NO. | BIT | FROM | TO | SIZE | WGT. | FROM | TO |
| 1 | 11 3/4 in. | 0 ft. | 240 ft. | in. | | 0 ft. | ft. |
| 2 | 9 5/8 in. | 240 ft. | 518 ft. | 5 in. | PVC | 0 ft. | 508.28 ft. |
| 3 | | | | | | | |

REMARKS: FIELD COPY

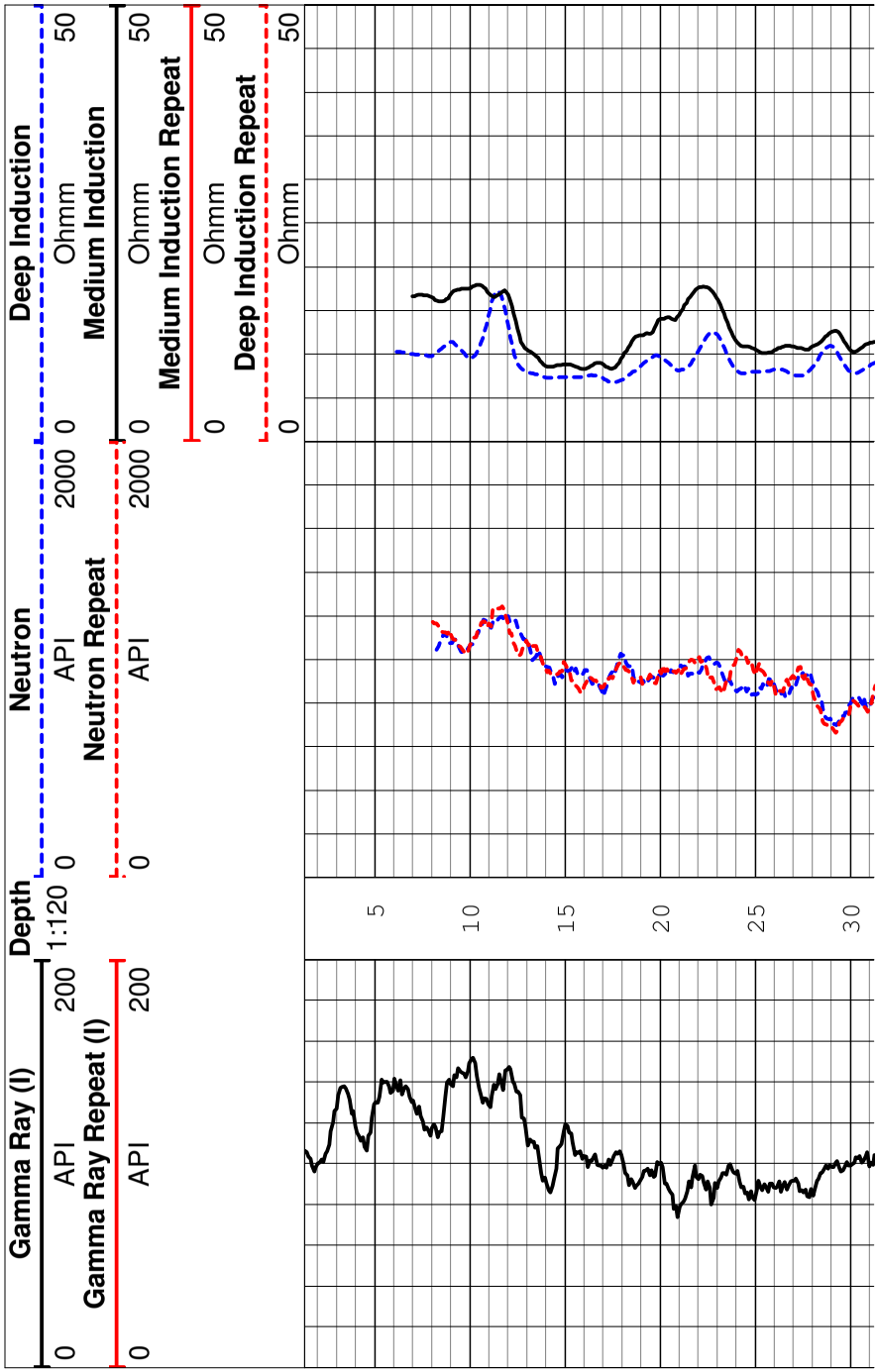

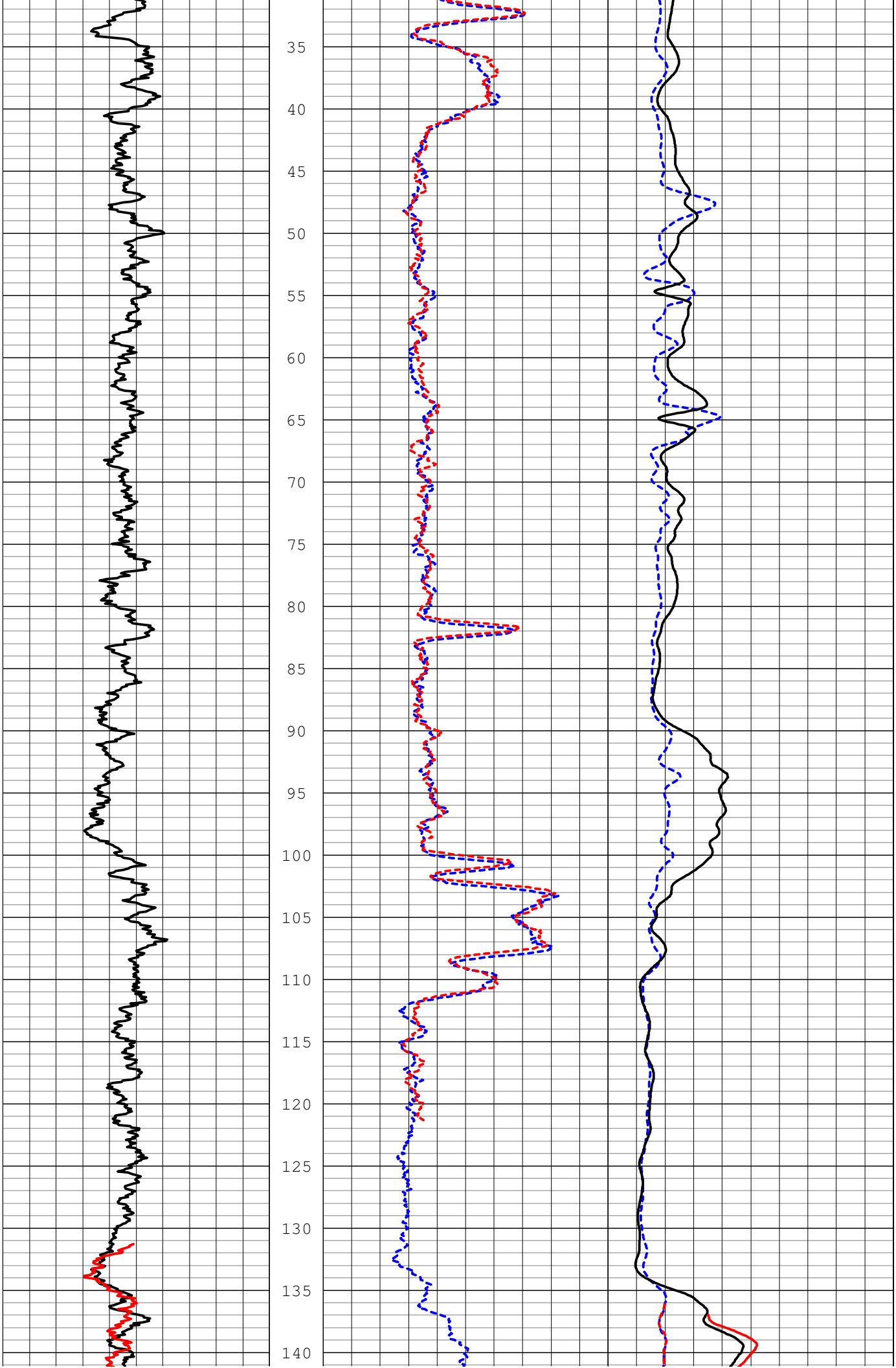
35
40
45
50
55
60
65
70
75
80
85
90
95
100
105
110
115
120
125
130
135
140

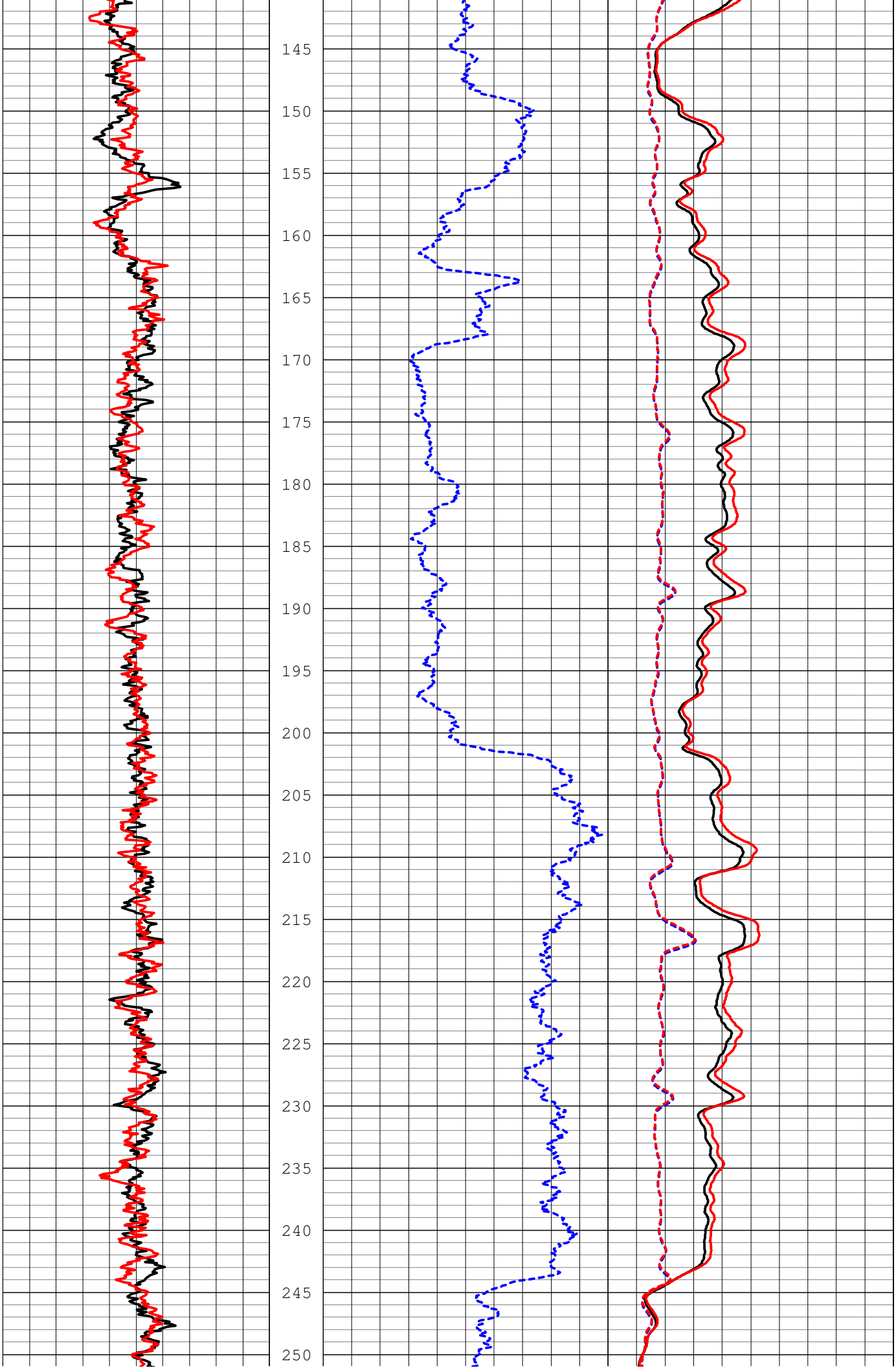
145
150
155
160
165
170
175
180
185
190
195
200
205
210
215
220
225
230
235
240
245
250

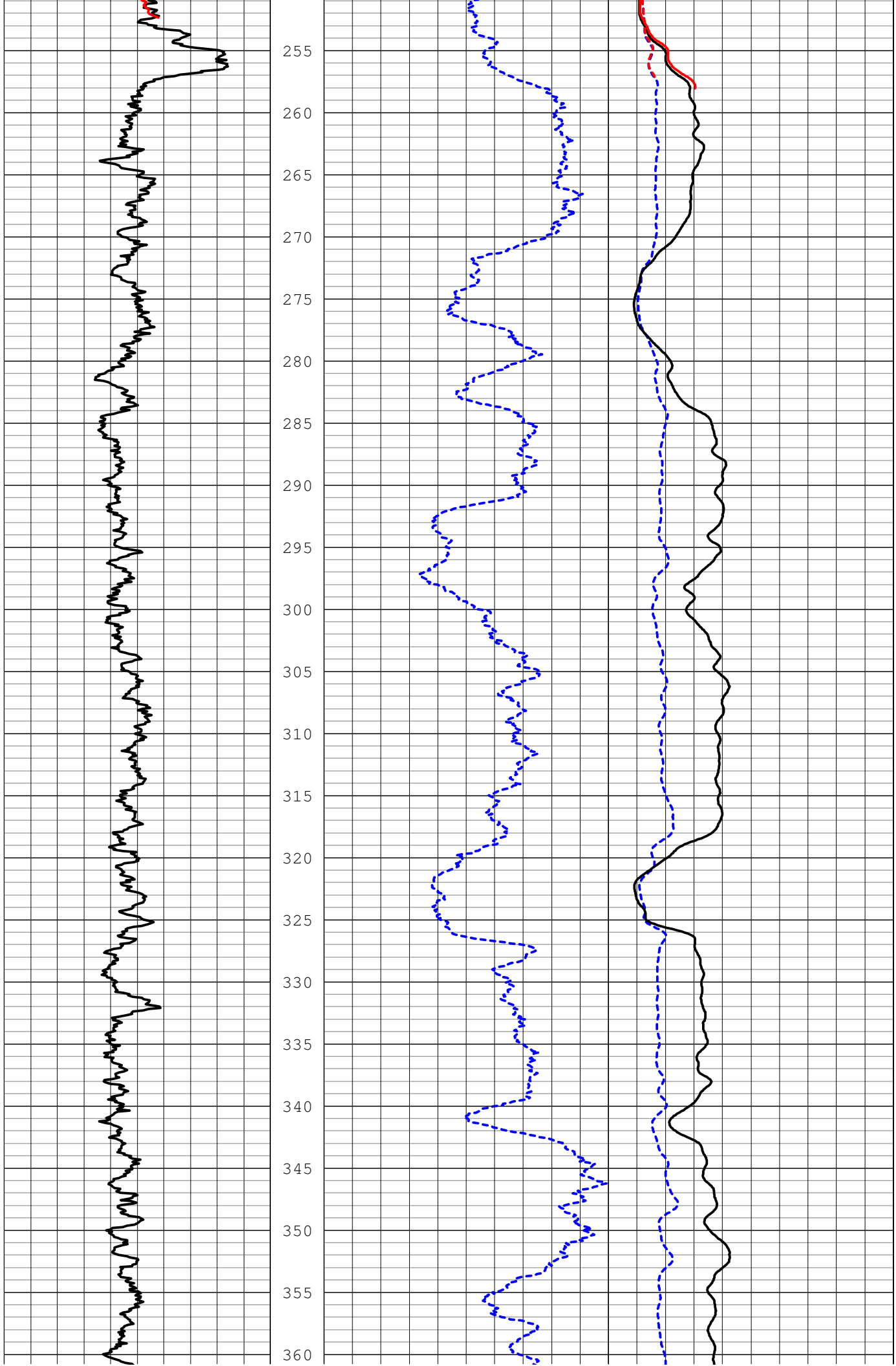
255
260
265
270
275
280
285
290
295
300
305
310
315
320
325
330
335
340
345
350
355
360

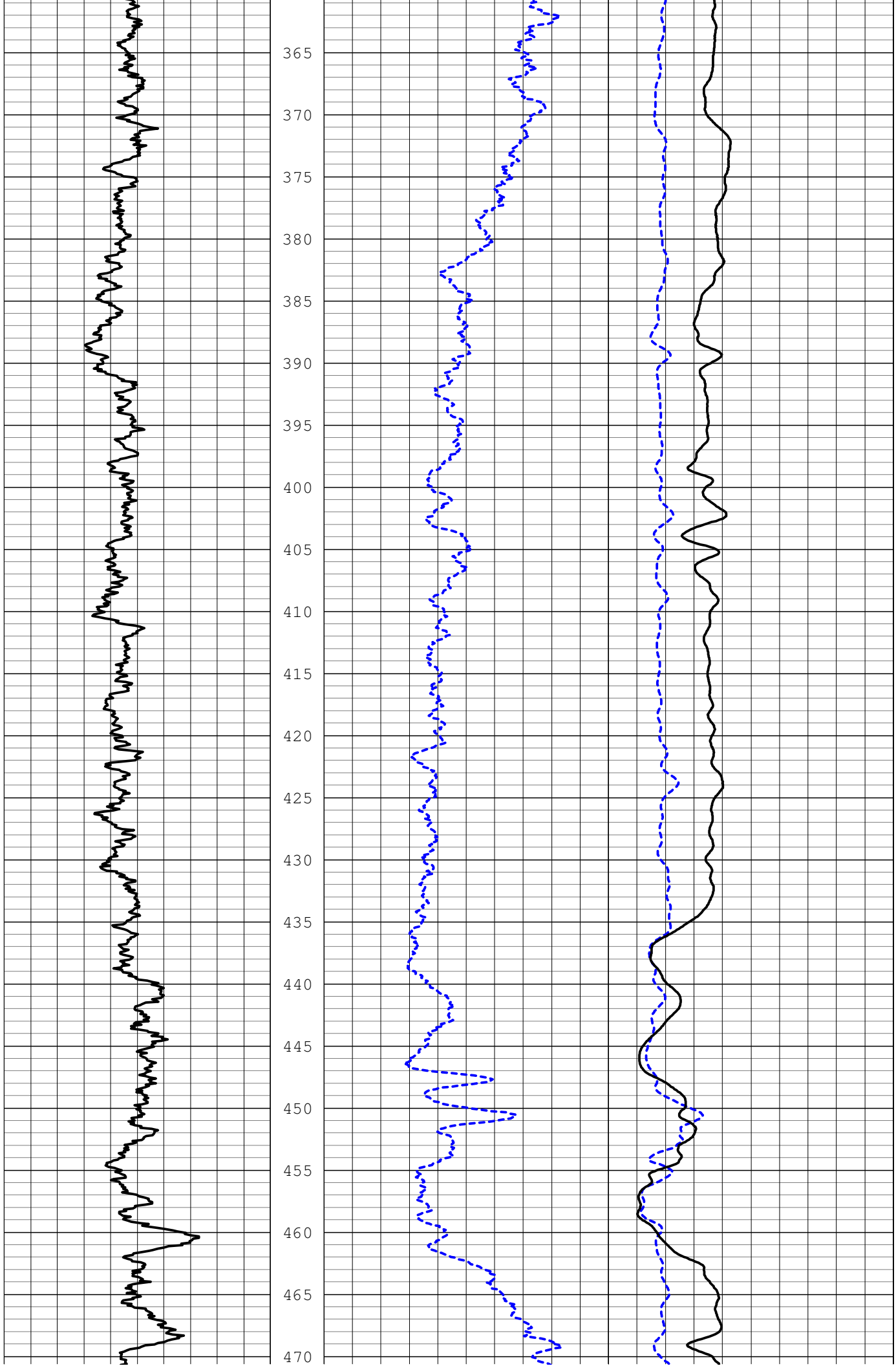
365
370
375
380
385
390
395
400
405
410
415
420
425
430
435
440
445
450
455
460
465
470

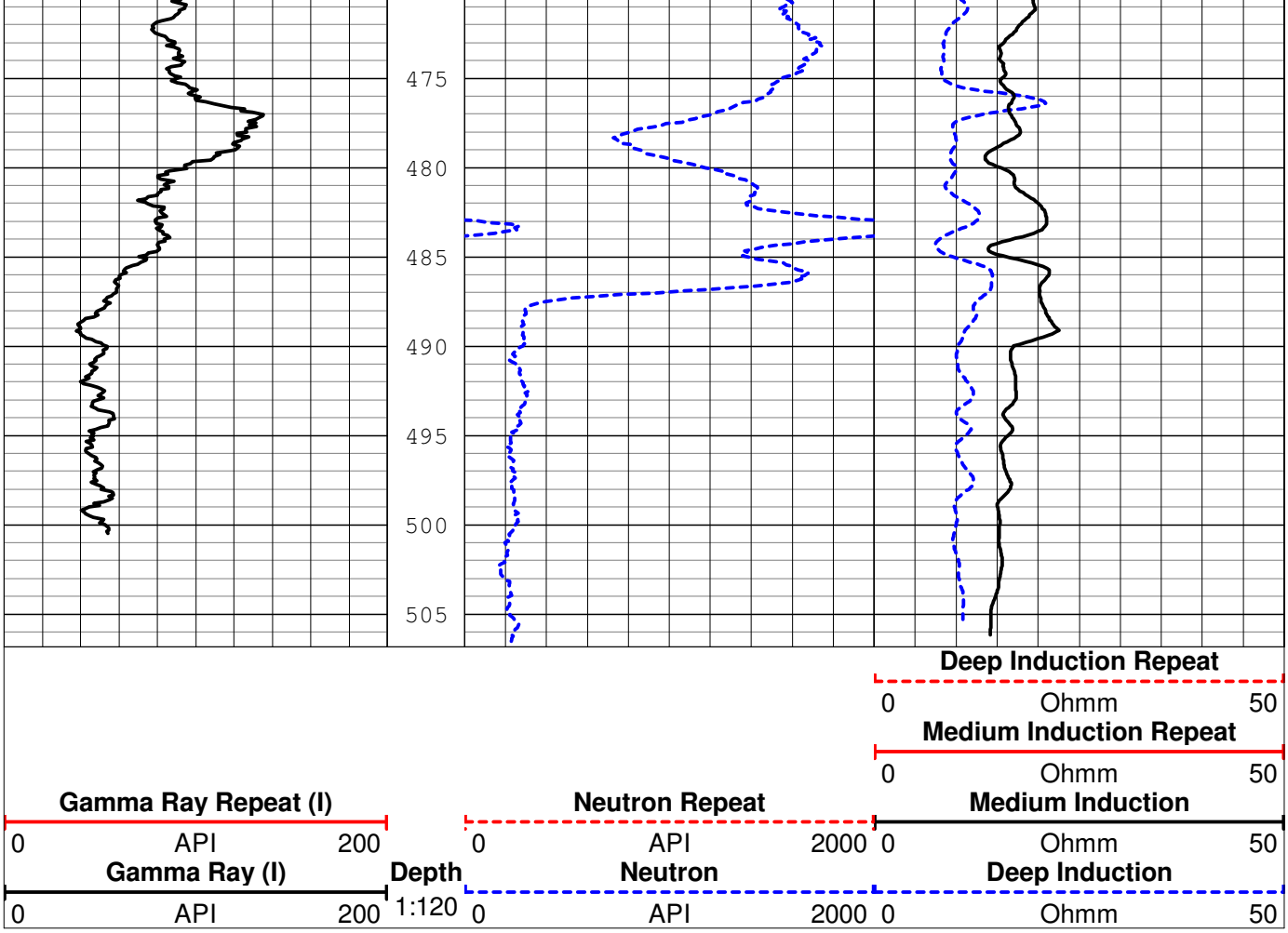
475
480
485
490
495
500
505
Deep Induction Repeat
0 Ohmm 50
Medium Induction Repeat
0 Ohmm 50
Gamma Ray Repeat (I)
0 API 200
Neutron Repeat
0 API 2000
Medium Induction
0 Ohmm 50
Gamma Ray (I)
0 API 200
Depth
1:120
Neutron
0 API 2000
Deep Induction
0 Ohmm 50