JET WEST GEOPHYSICAL SERVICES, LLC.

COMPANY	SHAW ENVIRONMENTAL/KAFB-BFF, PROJECT #140705
WELL ID	KAFB-106080
FIELD	KAFB-BFF
COUNTY	Bernalillo STATE New Mexico

State Plane 1927
Northing:
Easting:

TYPE OF LOG: **Dual Induction, Gamma Ray Neutron**

OTHER SERVICES

LOCATION

SEC TWP RGE

API No.

PERMANENT DATUM	Ground Level	ELEVATION	K.B.
LOG MEAS. FROM	Ground Level	ABOVE PERM. DATUM	T.O.C
DRILLING MEAS. FROM	Ground Level		G.L.

DATE	April 28, 2011	TYPE FLUID IN HOLE	Formation water
RUN No.	one	SALINITY	
TYPE LOG	DIL-45, QL-Neutron	DENSITY	
DEPTH-DRILLER	535 ft.	LEVEL	489 ft.
DEPTH-LOGGER	523.65 ft.	MAX. REG. TEMP	
BTM LOGGED INTERVAL	523.65 ft.	DIGITIZE INTERVAL	0.1 ft.
TOP LOGGED INTERVAL	Surface	DEPTH ERROR INDUCTION	0.30 ft.
OPERATING RIG TIME		DEPTH ERROR NEUTRON	0.25 ft.
RECORDED BY	D. Walker		
WITNESSED BY	D. Castaneda		

RUN	BOREHOLE RECORD			CASING RECORD			
NO.	BIT	FROM	TO	SIZE	WGT.	FROM	TO
1	11 3/4 in.	0 ft.	120 ft.	in.		0 ft.	ft.
2	9 5/8 in.	120 ft.	535 ft.	5 in.	PVC	-2.875 ft.	523.65 ft.
3							

REMARKS: FIELD COPY

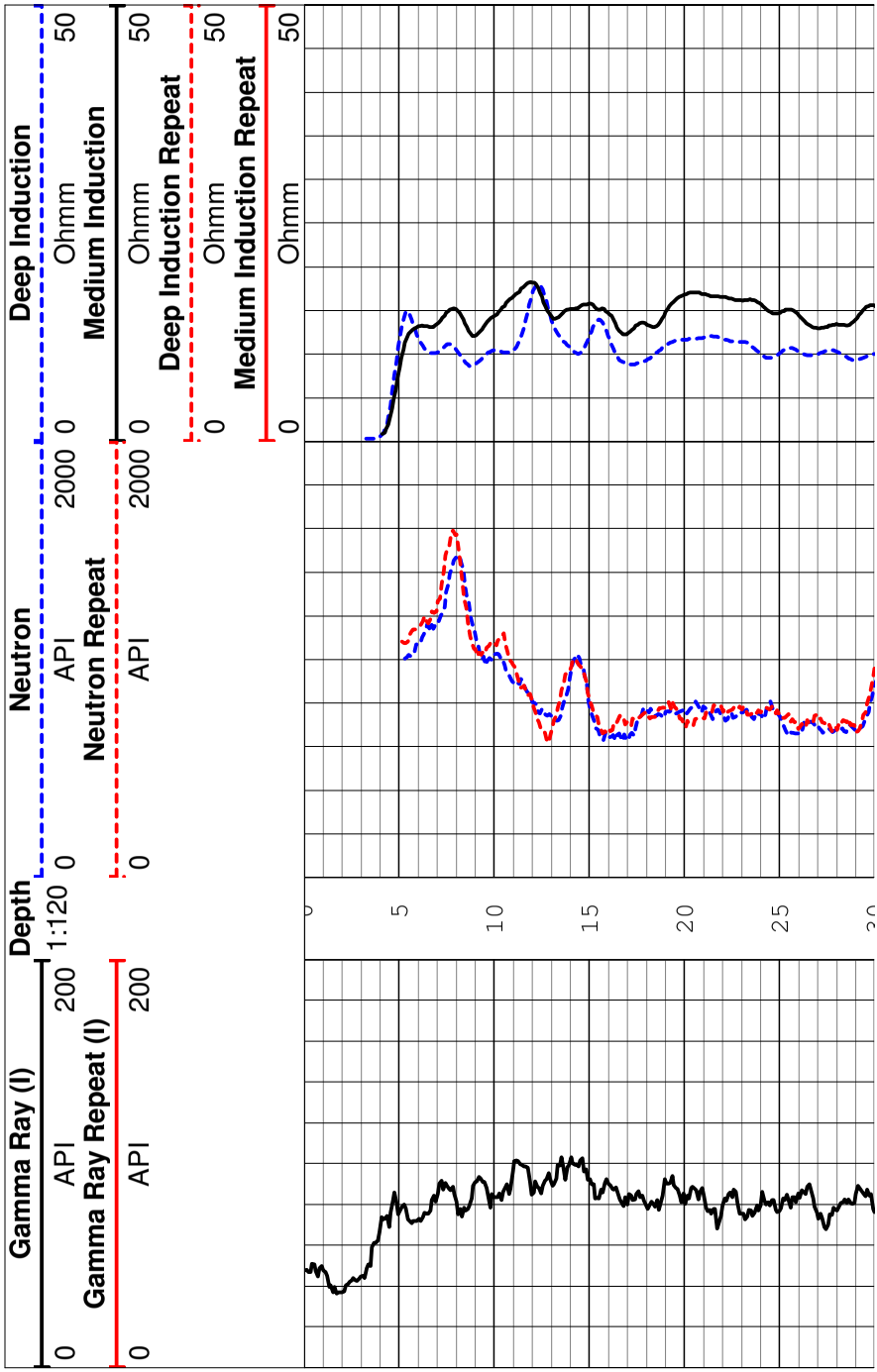

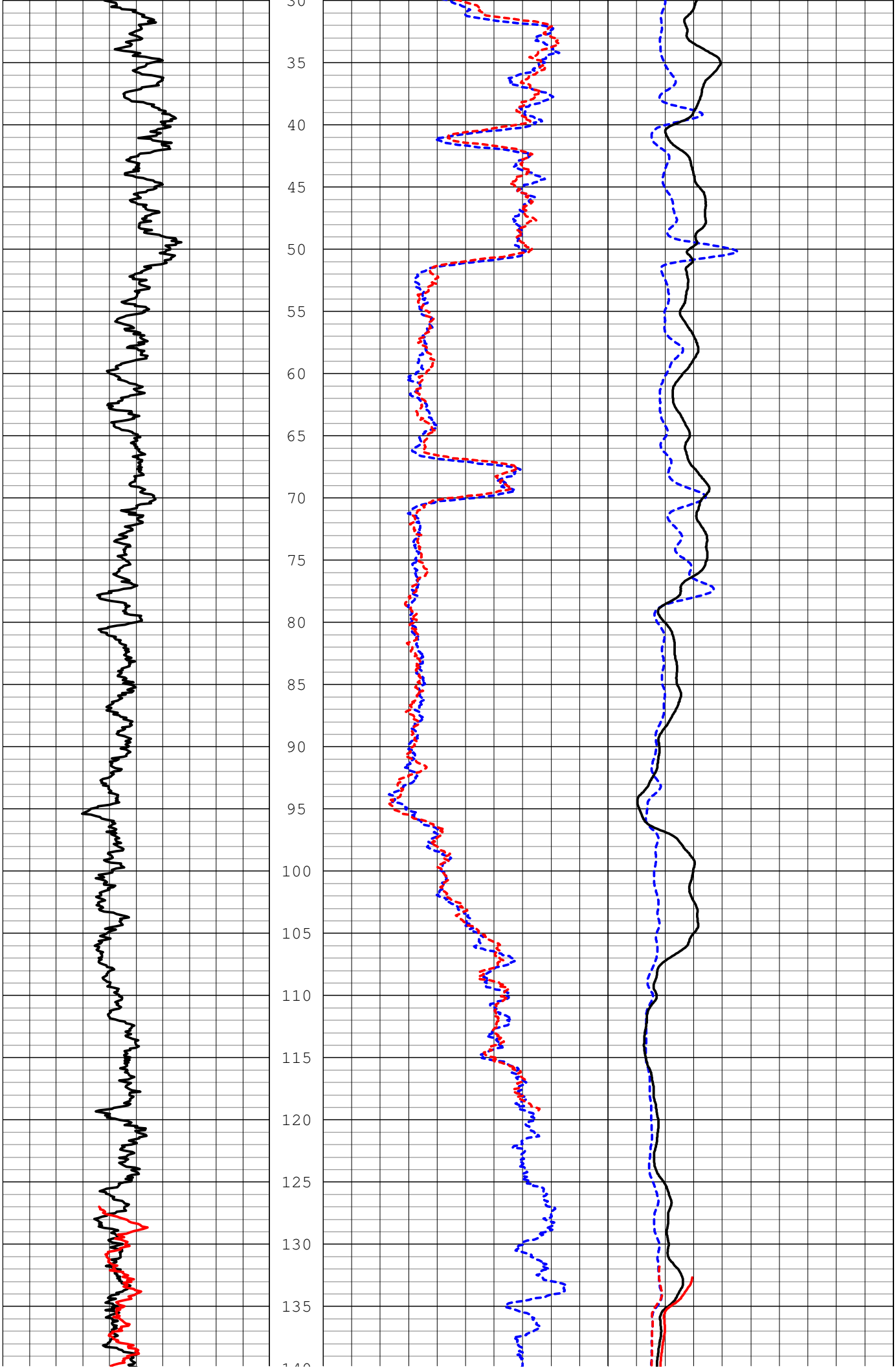
30
35
40
45
50
55
60
65
70
75
80
85
90
95
100
105
110
115
120
125
130
135
140

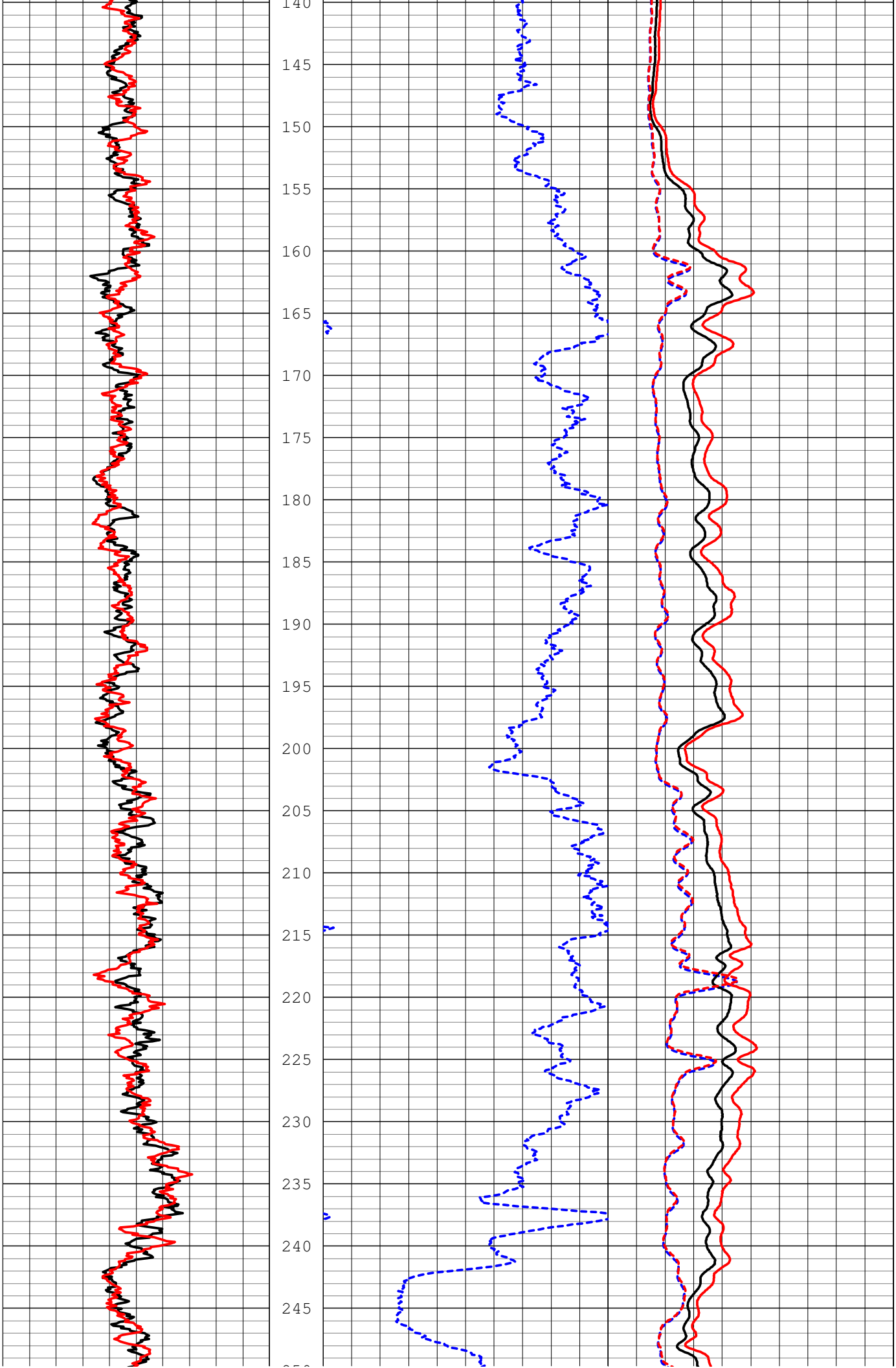
140
145
150
155
160
165
170
175
180
185
190
195
200
205
210
215
220
225
230
235
240
245

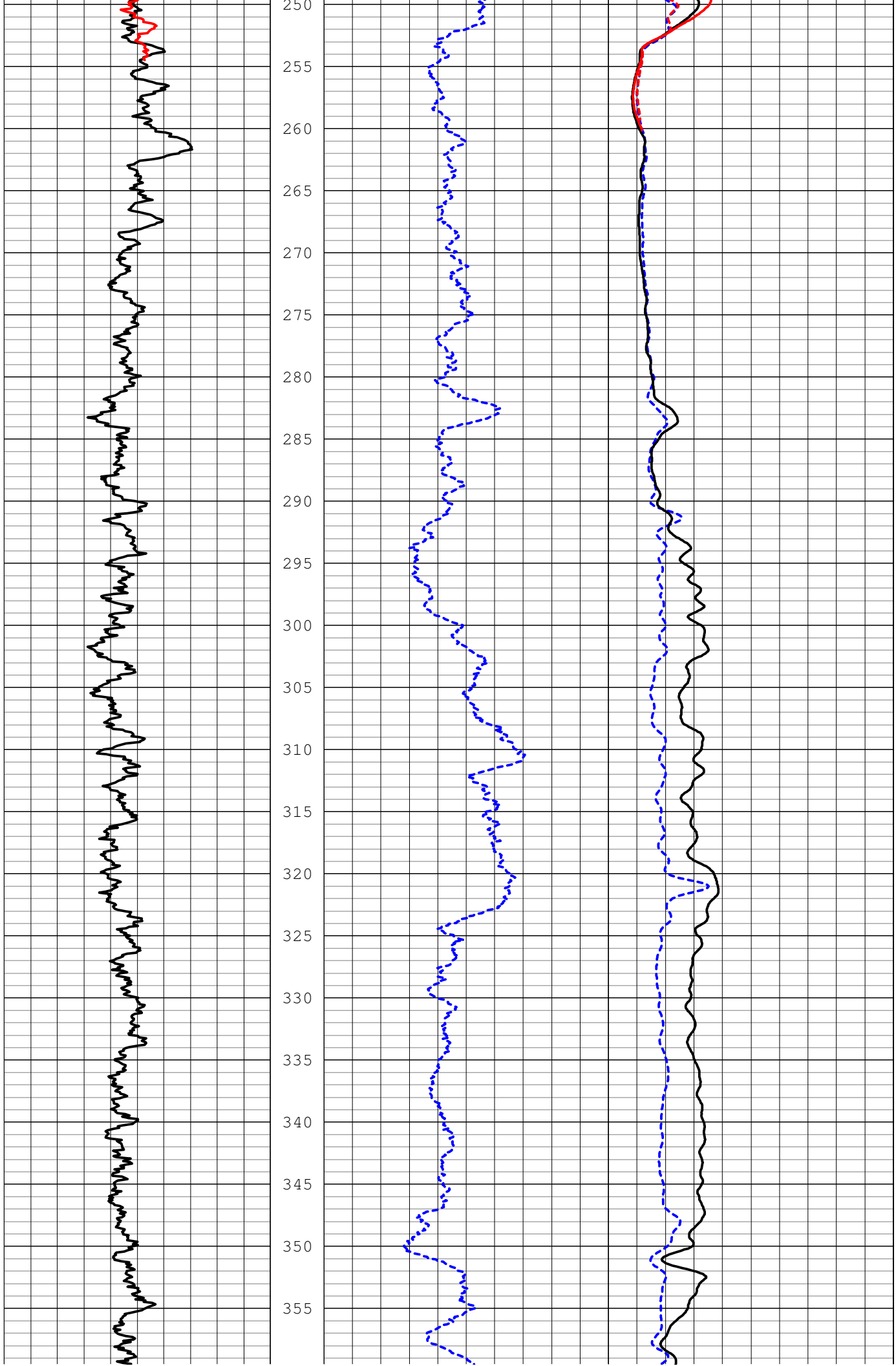
250
255
260
265
270
275
280
285
290
295
300
305
310
315
320
325
330
335
340
345
350
355

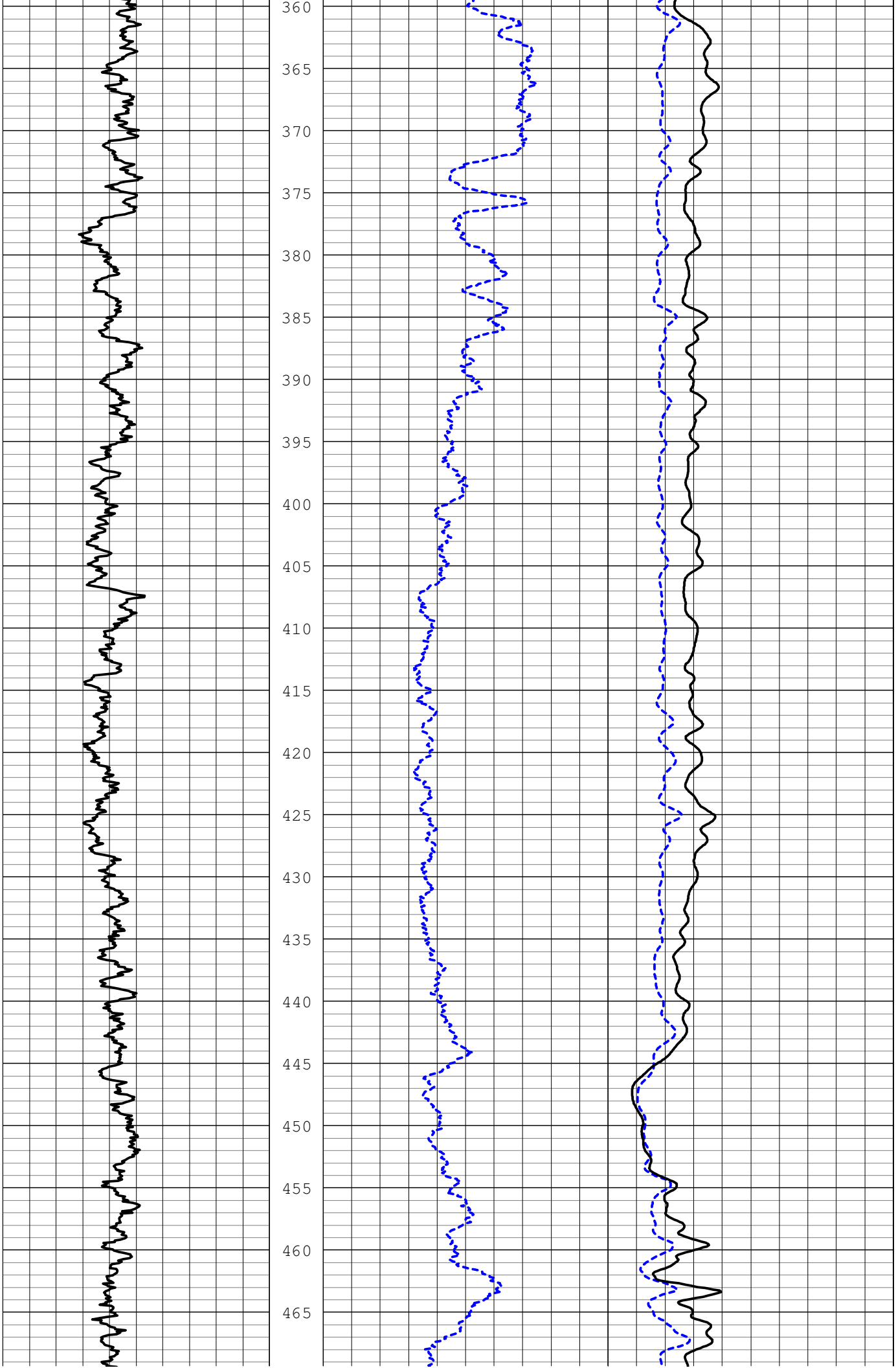
360
365
370
375
380
385
390
395
400
405
410
415
420
425
430
435
440
445
450
455
460
465

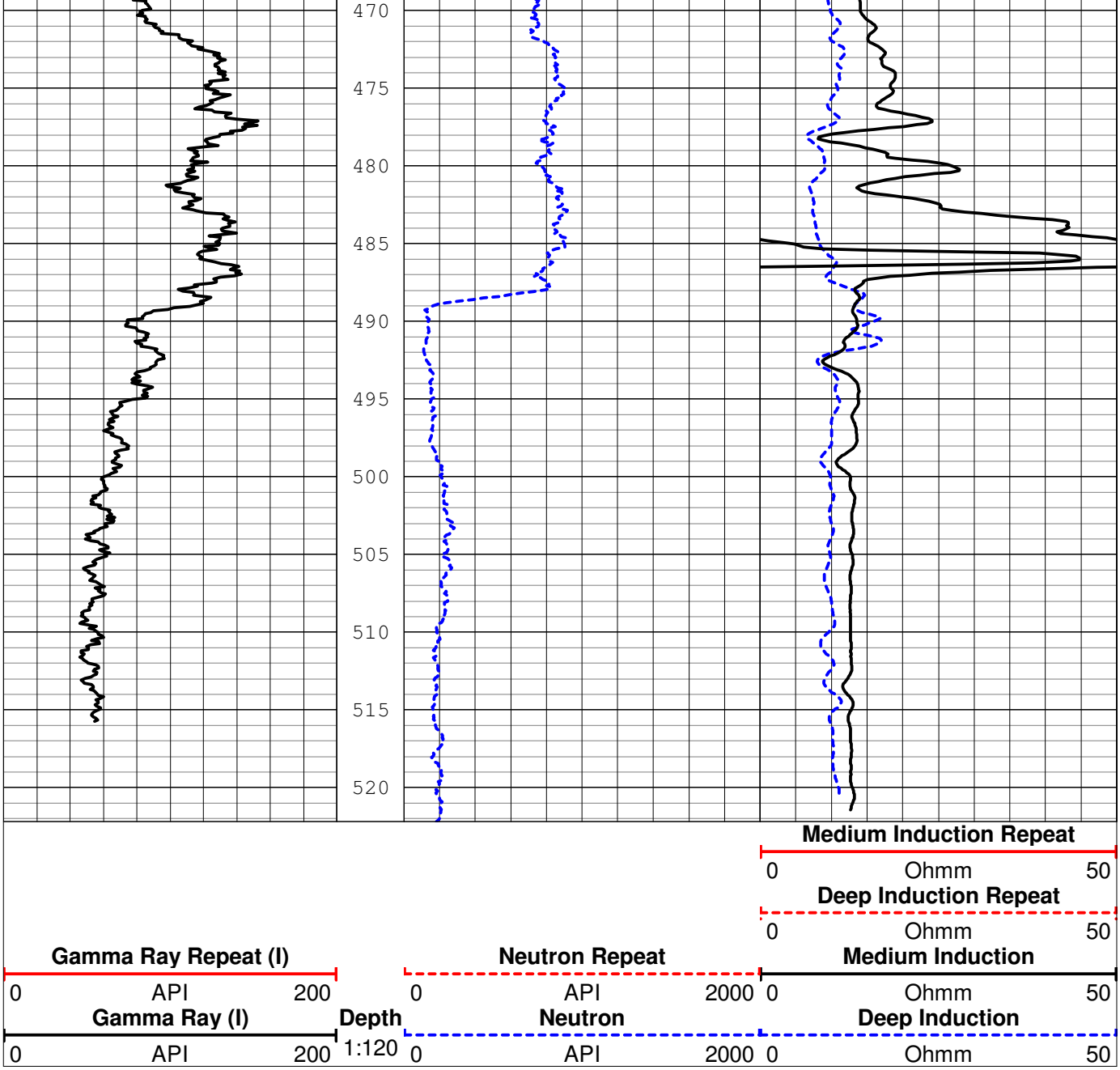
470
475
480
485
490
495
500
505
510
515
520
Medium Induction Repeat
0 Ohmm 50
Deep Induction Repeat
0 Ohmm 50
Gamma Ray Repeat (I)
0 API 200
Neutron Repeat
0 API 2000
Medium Induction
0 Ohmm 50
Gamma Ray (I)
0 API 200
Depth
1:120
Neutron
0 API 2000
Deep Induction
0 Ohmm 50