# JET WEST GEOPHYSICAL SERVICES, LLC.

| | |
|---|---|
| COMPANY | SHAW ENVIRONMENTAL/KAFB-BFF, PROJECT #140705 |
| WELL ID | KAFB-106092 |
| FIELD | KAFB-BFF |
| COUNTY | Bernalillo STATE New Mexico |

State Plane 1927 Northing: 1476797.4929 Easting: 1543041.9905

**TYPE OF LOG:** **Dual Induction, Gamma Ray Neutron**

OTHER SERVICES

LOCATION

SEC TWP RGE API No.

| | | | |
|---|---|---|---|
| PERMANENT DATUM | Ground Level | ELEVATION 5314.51 | K.B. |
| LOG MEAS. FROM | Ground Level | ABOVE PERM. DATUM | T.O.C |
| DRILLING MEAS. FROM | Ground Level | | G.L. |

| | | | |
|---|---|---|---|
| DATE | June 15, 2011 | TYPE FLUID IN HOLE | Formation water |
| RUN No. | one | SALINITY | |
| TYPE LOG | DIL-45, QL-Neutron | DENSITY | |
| DEPTH-DRILLER | 520 ft. | LEVEL | 459 ft. |
| DEPTH-LOGGER | 494.19 ft. | MAX. REG. TEMP | |
| BTM LOGGED INTERVAL | 494.19 ft. | DIGITIZE INTERVAL | 0.1 ft. |
| TOP LOGGED INTERVAL | Surface | DEPTH ERROR INDUCTION | 0.18 ft. |
| OPERATING RIG TIME | | DEPTH ERROR NEUTRON | 0.17 ft. |
| RECORDED BY | M.Peterson | | |
| WITNESSED BY | D. Castaneda | | |

| RUN | BOREHOLE RECORD | | | CASING RECORD | | | |
|---|---|---|---|---|---|---|---|
| NO. | BIT | FROM | TO | SIZE | WGT. | FROM | TO |
| 1 | 11 3/4 in. | 0 ft. | 140 ft. | | | | |
| 2 | 9 5/8 in. | 140 ft. | 520 ft. | 5 in. | PVC | 0 ft. | 494.19 ft. |
| 3 | | | | | | | |

REMARKS: FIELD COPY

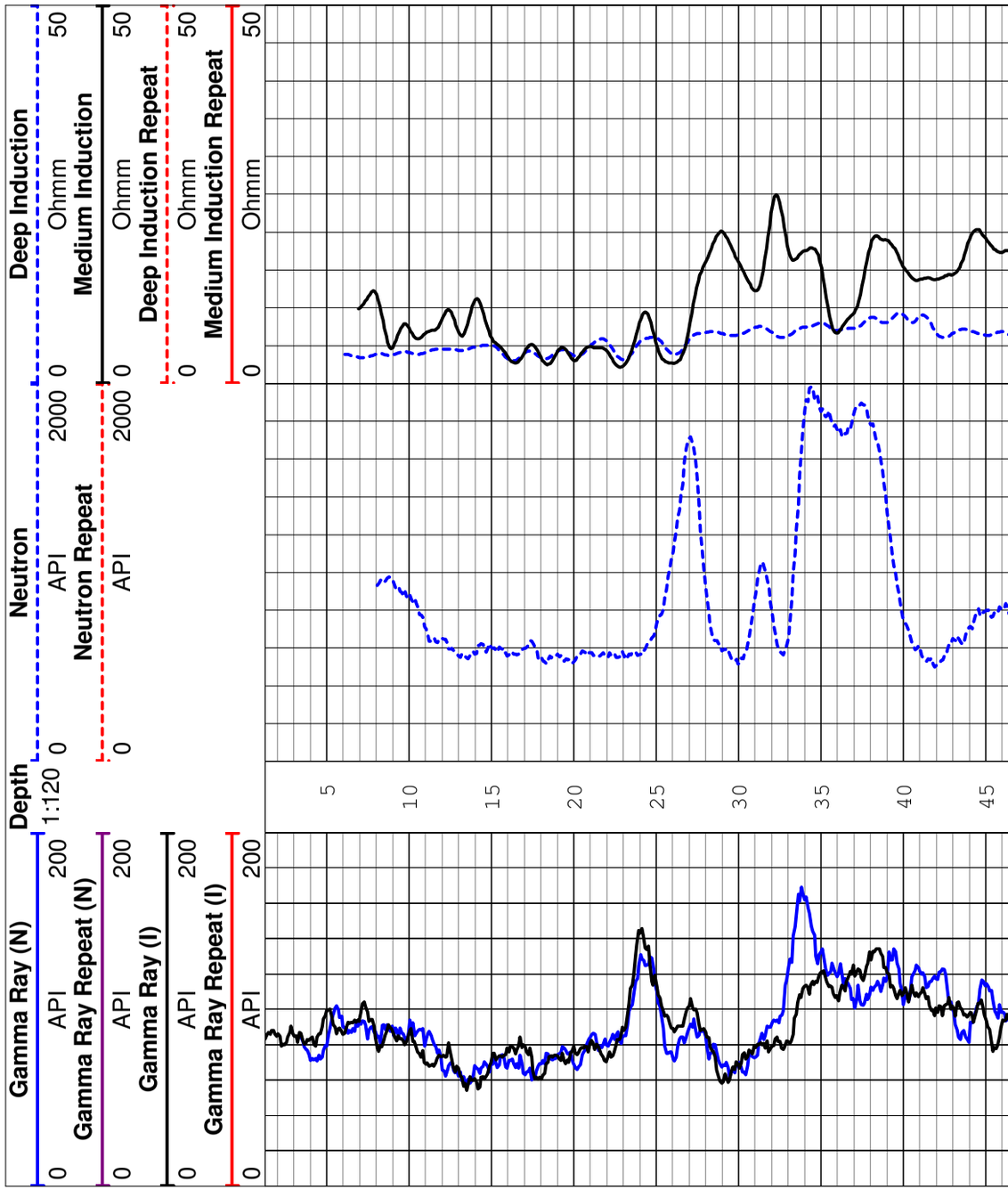

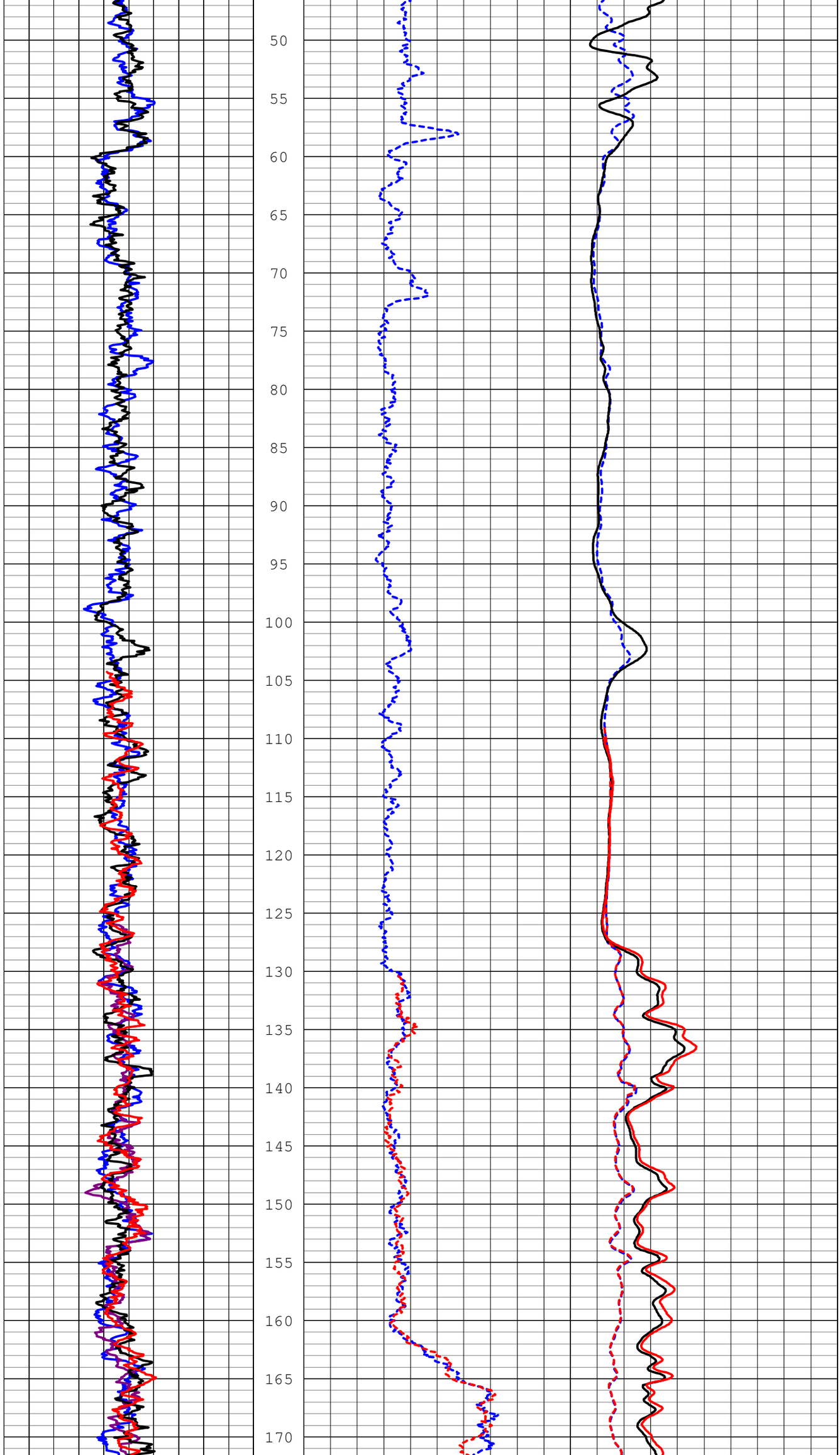
50
55
60
65
70
75
80
85
90
95
100
105
110
115
120
125
130
135
140
145
150
155
160
165
170

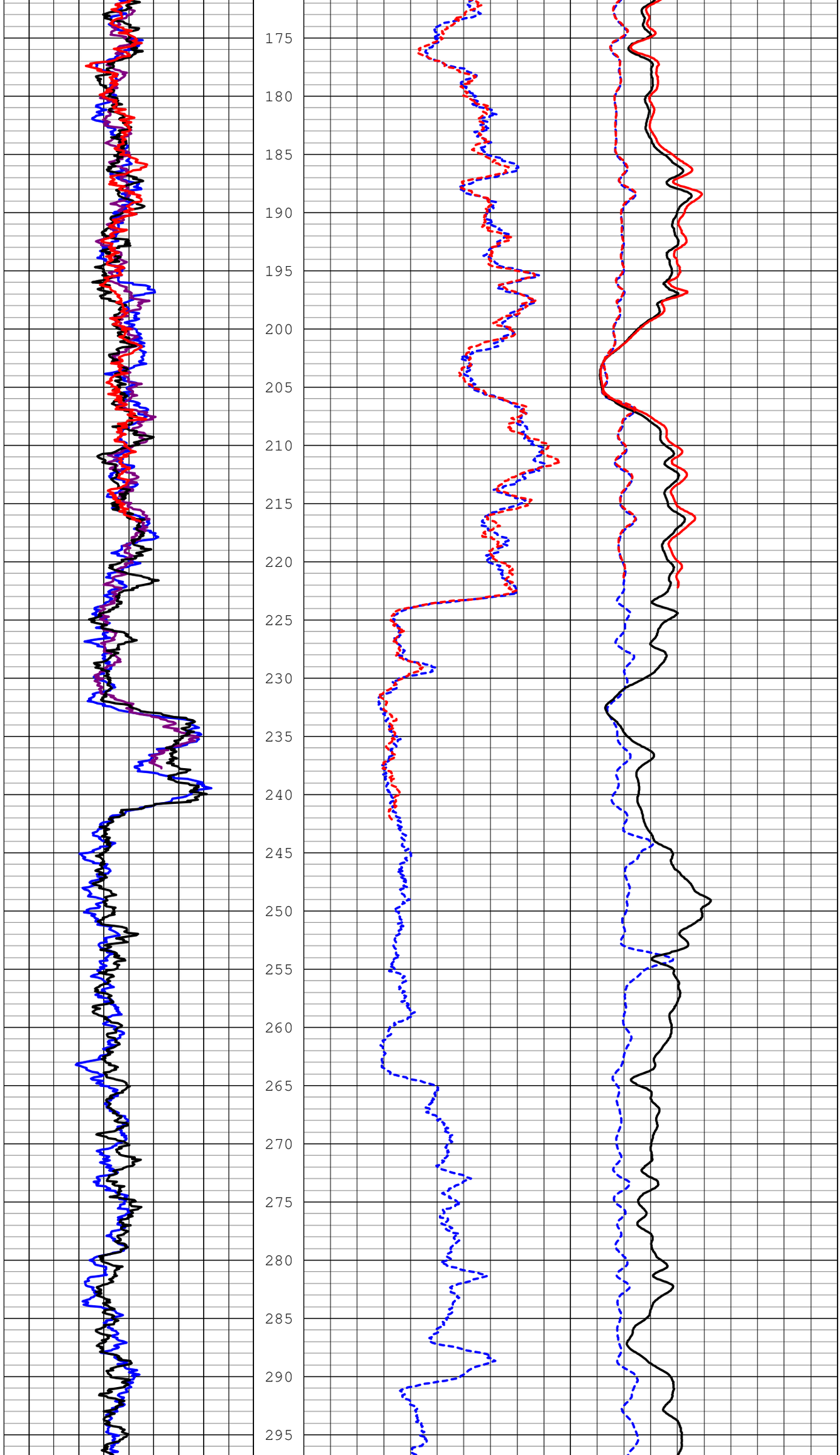
175
180
185
190
195
200
205
210
215
220
225
230
235
240
245
250
255
260
265
270
275
280
285
290
295

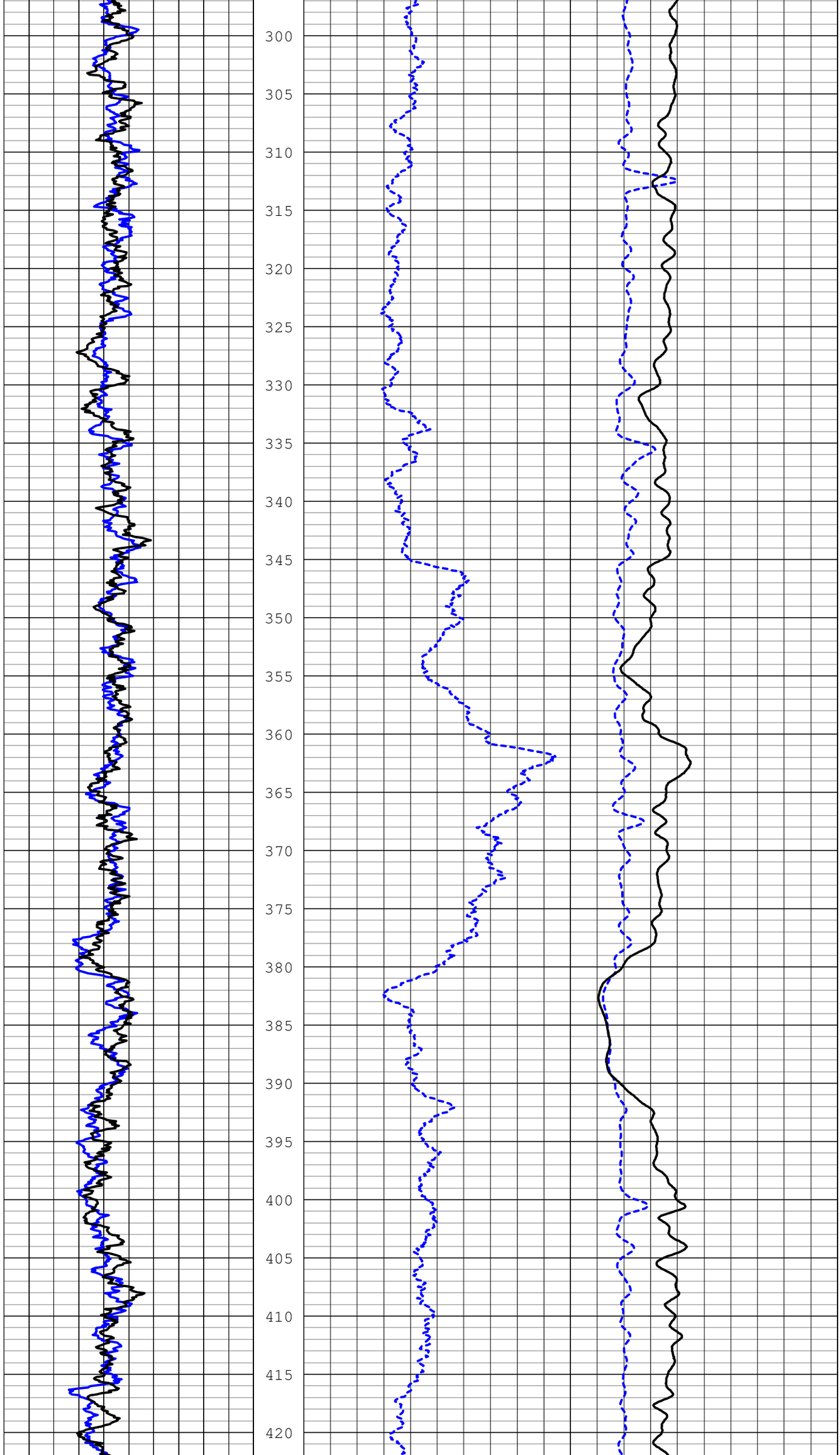
300
305
310
315
320
325
330
335
340
345
350
355
360
365
370
375
380
385
390
395
400
405
410
415
420

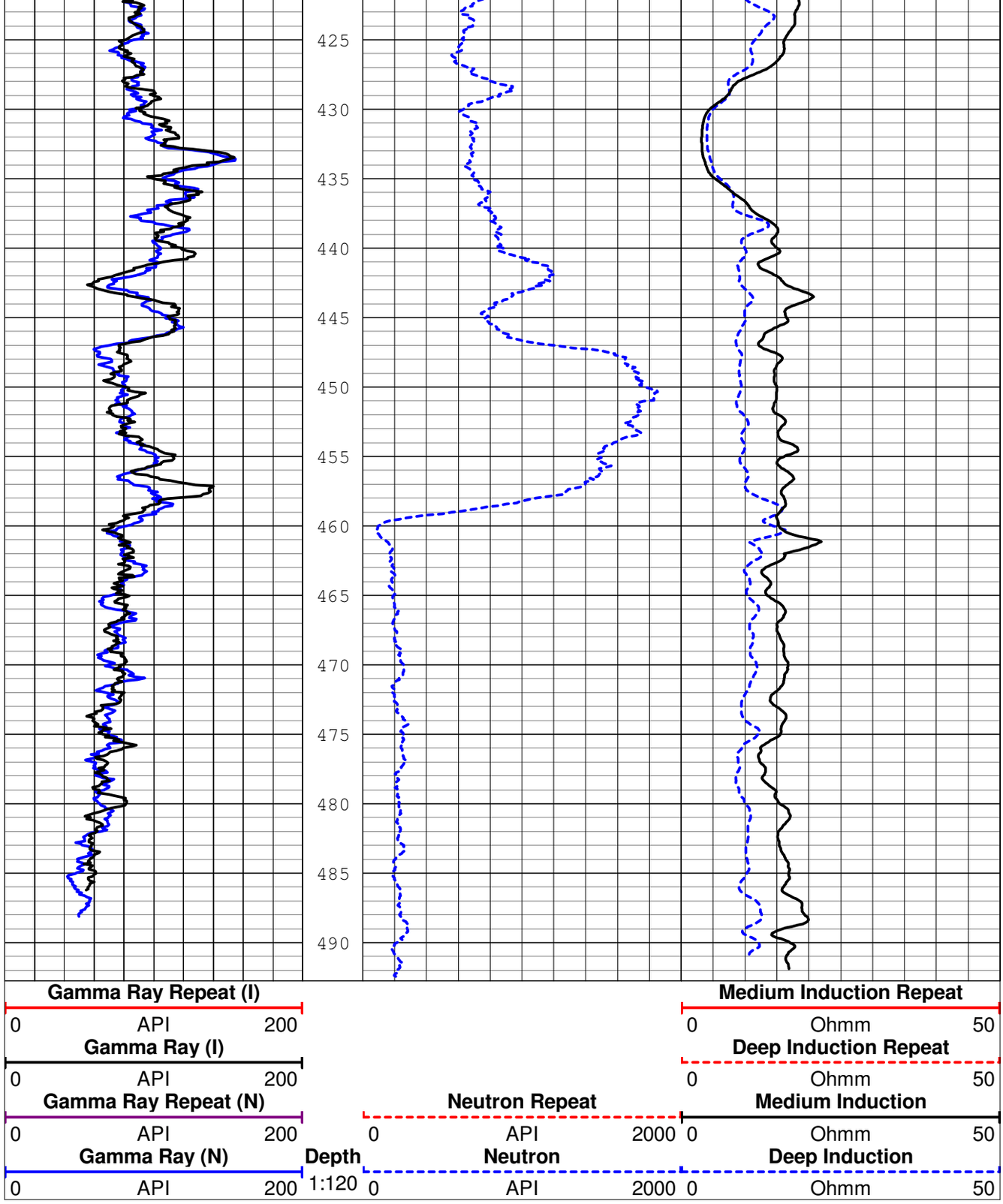
425
430
435
440
445
450
455
460
465
470
475
480
485
490
Gamma Ray Repeat (I)
0 API 200
Gamma Ray (I)
0 API 200
Gamma Ray Repeat (N)
0 API 200
Gamma Ray (N)
0 API 200
Depth
1:120
Neutron Repeat
0 API 2000
Neutron
0 API 2000
Medium Induction Repeat
0 Ohmm 50
Deep Induction Repeat
0 Ohmm 50
Medium Induction
0 Ohmm 50
Deep Induction
0 Ohmm 50