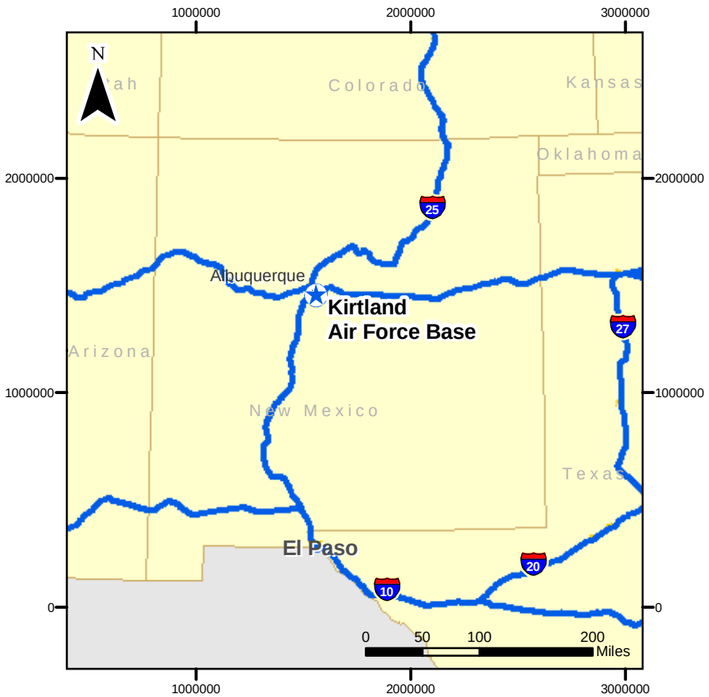

State Map

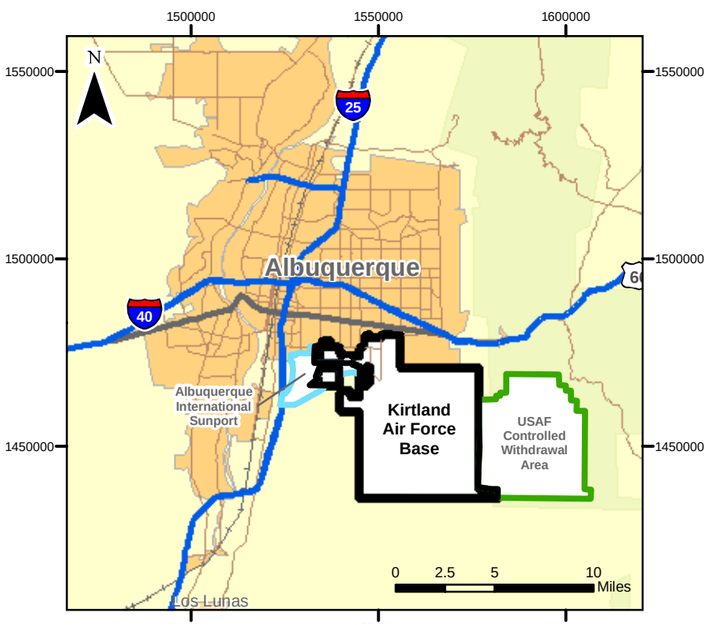

Local Area Map

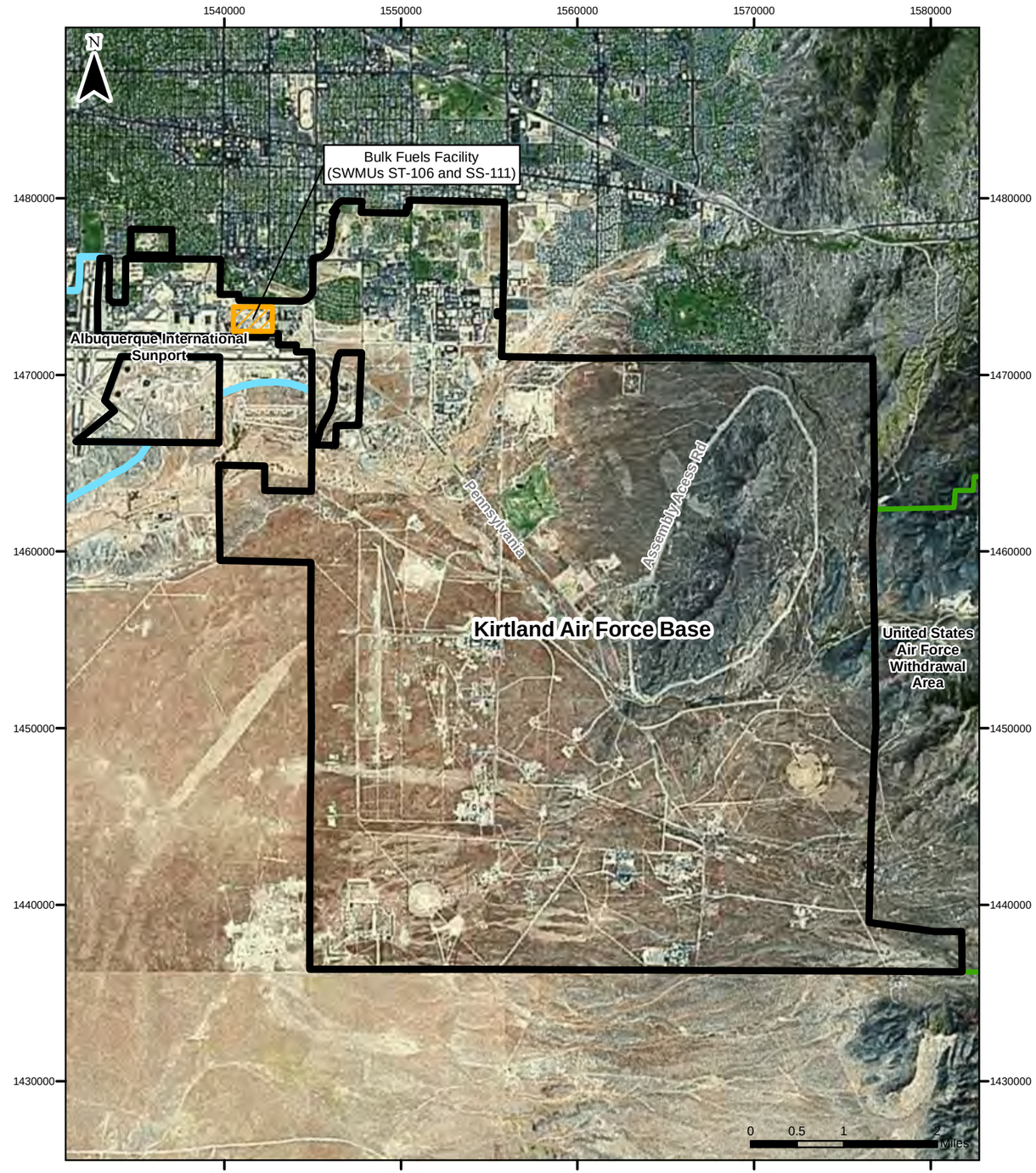

Kirtland AFB Area Map

- Bulk Fuels Facility (SWMUs ST-106 and SS-111)
- State Boundary
- Urban Area
- Installation Location
- Kirtland Air Force Base Installation Boundary
- Albuquerque_Intl_Sunport
- United States Air Force Withdrawal Area
- Limited Access
- Highway
- Major Road

Projection : NAD_1983_StatePlane_New_Mexico_Central_FIPS_3002_Feet

BULK FUELS FACILITY
KIRTLAND AIR FORCE BASE, NEW MEXICO

FIGURE 1-1

SITE LOCATION MAP

Generated By: MDH Date: 10/19/10 File Path:D:\GISDATA\Kirtland\GIS_Documents\project_maps\Kirtland_010_Fig_1-1_Site_Location_InterimWP.mxd

Project Number: 140705