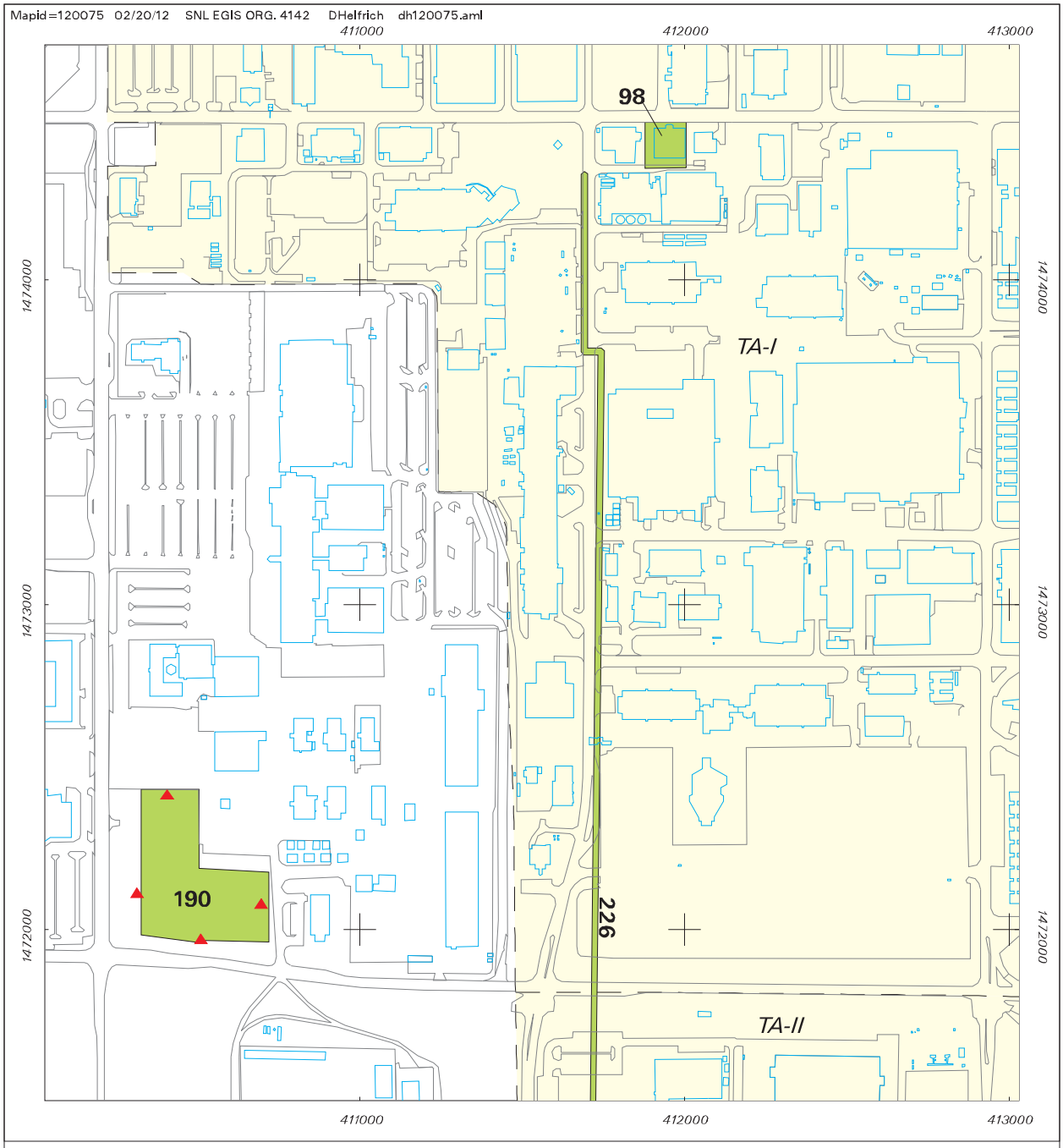

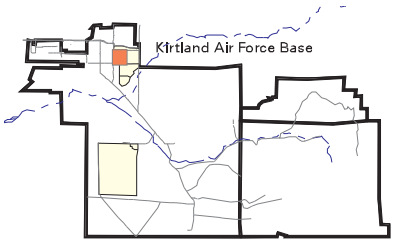

Legend

- Sign Location
- Road
- Building / Structure
- SWMU with Controls
- SNL Tech Area I

Figure 1
Solid Waste Management Units - Corrective Action Complete with Controls, Tech Area I

0 250 500
Scale in Feet

0 60 120
Scale in Meters

Sandia National Laboratories, New Mexico
Environmental Geographic Information System

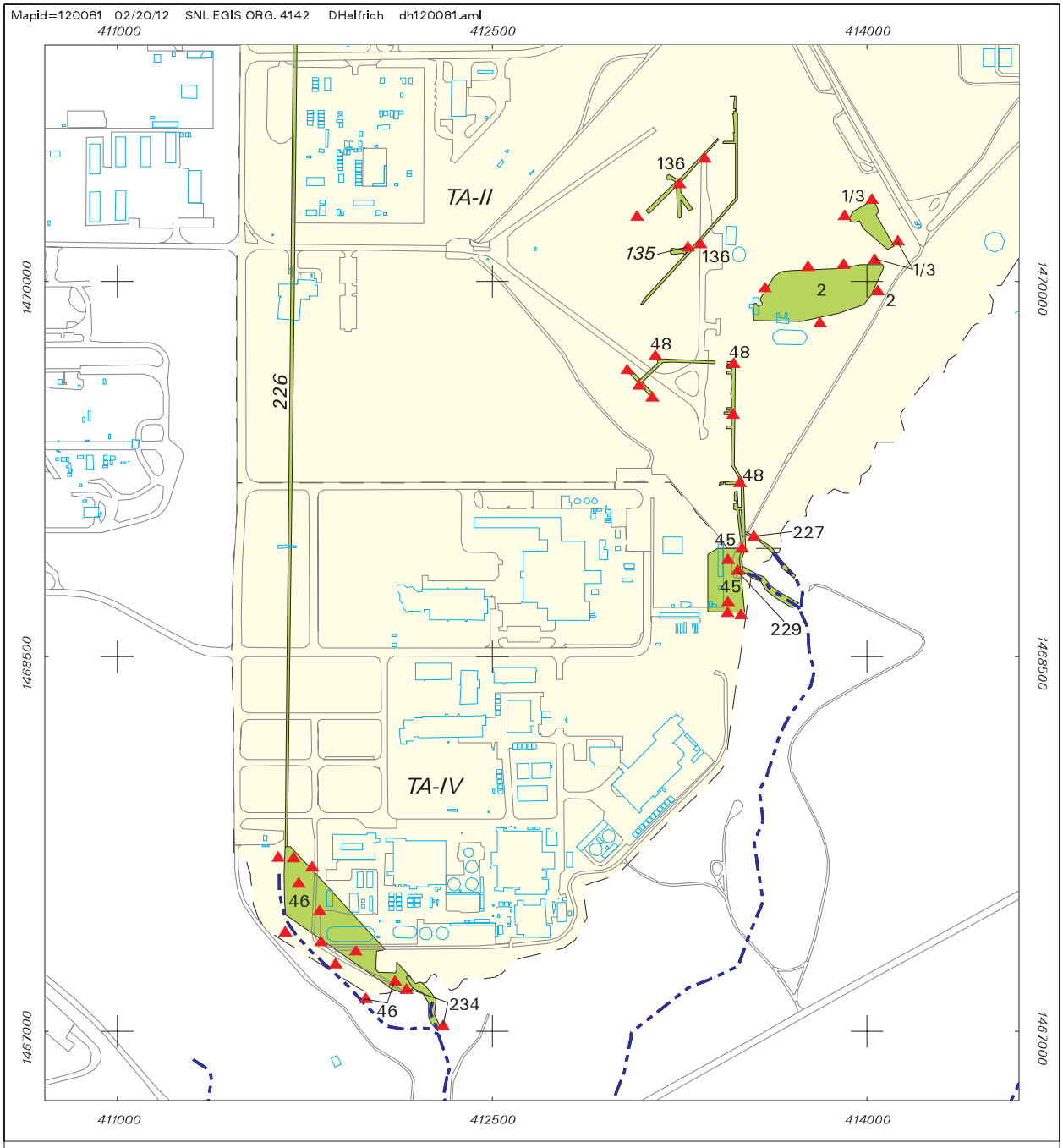

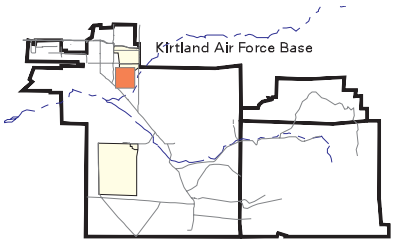

Legend

- Sign Location
- Road
- Surface Drainage
- Building / Structure
- SWMU with Controls
- SNL Tech Area II & IV

Figure 2
Solid Waste Management Units - Corrective Action Complete with Controls, Tech Areas II and IV

0 325 650
Scale in Feet

0 78 156
Scale in Meters

Sandia National Laboratories, New Mexico
Environmental Geographic Information System

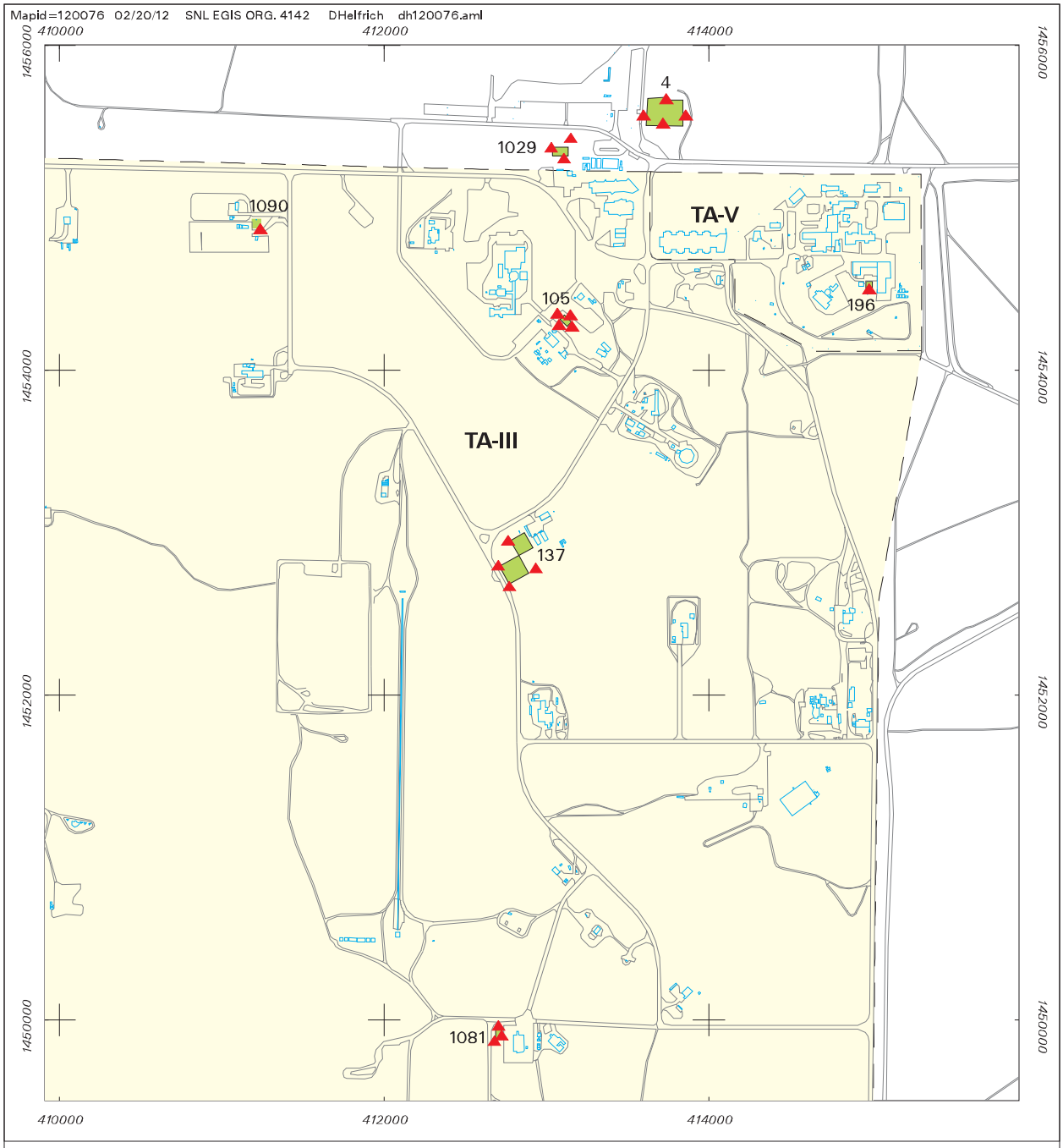

Legend

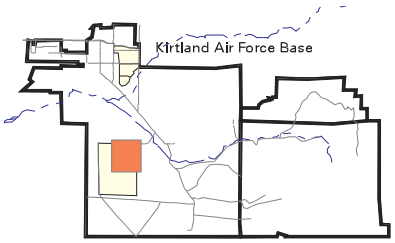

- Sign Location
- Road
- Building / Structure
- SWMU with Controls
- SNL Tech Area III

0 500 1000
Scale in Feet

0 120 240
Scale in Meters

Figure 3
Solid Waste Management Units - Corrective Action Complete with Controls, Tech Areas III and V

Sandia National Laboratories, New Mexico
Environmental Geographic Information System

Legend

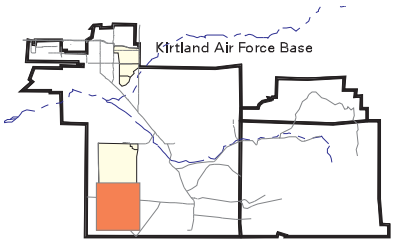

- Sign Location
- Road
- Fence
- Building / Structure
- SWMU with Controls
- SNL Tech Area III

Figure 4
Solid Waste Management Units 54, 91, and 279 - Corrective Action Complete with Controls

0 750 1500
Scale in Feet

0 180 360
Scale in Meters

Projection: New Mexico State Plane, Central Zone 3002, 1927 North American Datum

Sandia National Laboratories, New Mexico
Environmental Geographic Information System

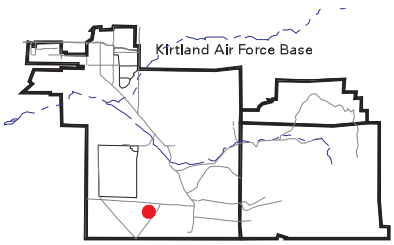

Legend

- Sign Location
- Unpaved Road
- Fence
- Building / Structure
- SWMU with Controls

Figure 5
Solid Waste Management Unit 140 - Corrective Action Complete with Controls

0 25 50
Scale in Feet

0 6 12
Scale in Meters

Projection: New Mexico State Plane, Central Zone 3002, 1927 North American Datum

Sandia National Laboratories, New Mexico
Environmental Geographic Information System

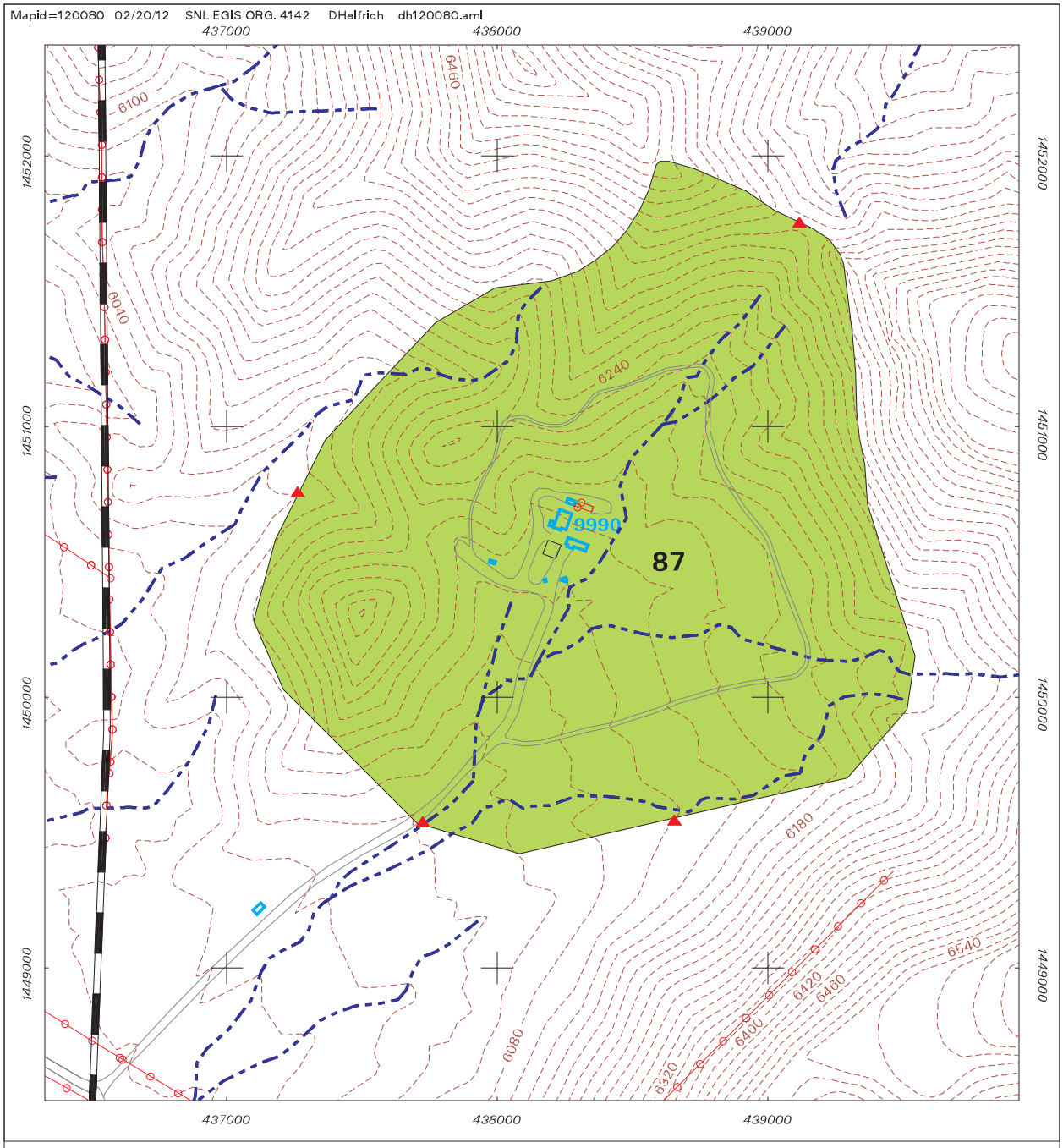

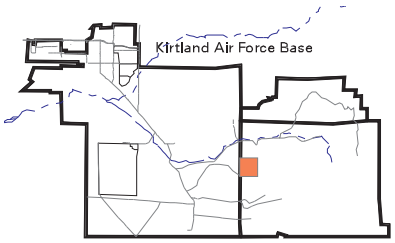

Projection: New Mexico State Plane, Central Zone 3002, 1927 North American Datum

Legend

- Sign Location
- Unpaved Road
- 20-ft Contour
- KAFB Boundary
- Building / Structure
- Surface Drainage
- Fence
- SWMU with Controls

Figure 6
Solid Waste Manangement Unit 87 - Corrective Action Complete with Controls

0 300 600
Scale in Feet

0 72 144
Scale in Meters

Sandia National Laboratories, New Mexico
Environmental Geographic Information System

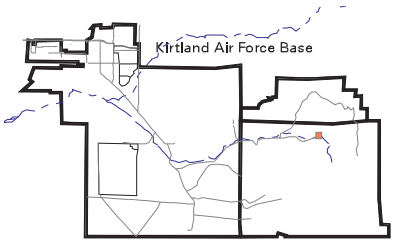

Legend

- Sign Location
- Unpaved Road
- 10-ft Contour
- Building / Structure
- Surface Drainage
- SWMU with Controls

Figure 7
Solid Waste Management Untits 94-B, 94-F, and 94-H - Corrective Action Complete with Controls

0 100 200
Scale in Feet

0 24 48
Scale in Meters

Sandia National Laboratories, New Mexico
Environmental Geographic Information System